2010 Census and the NEW American FactFinder

Accessing 2010 Census Summary File 2 Hawaii

Jerry Wong
Information Services Specialist
Los Angeles Regional Office
U.S. Census Bureau

United States Census Bureau

Decennial Census
Population & Housing Count

- Congressionally Mandated by Article1, Section 2 of the U.S. Constitution
  - First Census was conducted in 1790

- Why Do We Conduct the Census?
  - Congressional Apportionment
  - Redistricting
  - Data is Used to Allocate Billions of Dollars in Federal Funds

2010 Census Data

- Age
- Sex
- Relationship
- Hispanic Origin
- Race
- Number of People Living in Housing Unit
- Tenure (Rent or Own)

United States Census Bureau

2010 Census Data Products and Release Schedule

Planned Release Date	Data Products	Data Being Released	Lowest Level Geography
Feb – Mar 2011	2010 Redistricting Data (P.L. 94-171)	•Total Population •Population 18 Years and Over •Race & Hispanic/Latino •Housing Counts by Occupancy Status (Occupied/Vacant)	Blocks
May 2011	Demographic Profile (DP-1)	•Selected population and housing characteristics •Includes Congressional Districts of the 111th Congress	Places/Functioning Minor Civil Divison Census Tracts
June – Aug 2011	Summary File 1	•Population Counts for 63 Race Categories & Hispanic/Latino •Population Counts for Many Detailed Race & Hispanic Latino Categories, and American Indian and Alaska Native tribes •Selected Population & Housing Characteristics	Blocks Census Tracts Blocks/Census Tract
Dec 2011 – Apr 2012	Summary File 2	•Population & Housing Characteristics Iterated for Detailed •Race •Hispanic/Latino •American Indian and Alaska Native Tribes	Census Tracts

United States Census Bureau

2010 Redistricting Data (Public Law 94-171)
Counts by Race and Hispanic

- QT-PL Race, Hispanic or Latino, Age, and Housing Occupancy: 2010

- H1 Occupancy Status

- P1 Race
- P2 Hispanic or Latino, and Not Hispanic or Latino by Race
- P3 Race for the Population 18 Years and Over
- P4 Hispanic or Latino, and Not Hispanic or Latino by Race for the Population 18 Years and Over

- G001 Geographic Identifiers

- GCT-1 Geographic Comparison Table Race and Hispanic Origin or Latino 2010 (9 tables)
- GCT-2 Population and Housing Occupancy Status 2010 (9 tables)

United States Census Bureau

Geographic Comparison Table: GCT-PL1

GCT-PL1

Race and Hispanic or Latino: 2010 - State -- County / County Equivalent
2010 Census Redistricting Data (Public Law 94-171) Summary File

Table View | Map View

Actions: Modify Table | Bookmark | Print | Download | Create a Map

This table is displayed with default geographies.
Click Back to Search to make other geography selections.

View Geography Notes | View Table Notes

NOTE: For information on confidentiality protection, nonsampling error, and definitions, see http://www.census.gov/prod/cen2010/pl94-171.pdf

NOTE: Change to the California,Connecticut,Mississippi,New Hampshire,Virginia, and Washington P. L. 94-171 Summary Files as delivered.

Geography: Hawaii

Geographic area	Total population	Race								Hispanic or Latino (of any race)
		One race							Two or More Races	
		Total	White	Black or African American	American Indian and Alaska Native	Asian	Native Hawaiian and Other Pacific Islander	Some Other Race		
Hawaii	1,360,301	1,039,672	336,599	21,424	4,164	525,078	135,422	16,985	320,629	120,842
Hawaii County	185,079	130,544	62,348	1,020	869	41,050	22,389	2,868	54,535	21,383
Honolulu County	953,207	740,171	198,732	19,256	2,438	418,410	90,878	10,457	213,036	77,433
Kalawao County	90	76	24	0	0	7	44	1	14	1
Kauai County	67,091	50,375	22,159	278	254	21,016	6,060	608	16,716	6,315
Maui County	154,834	118,506	53,336	870	603	44,595	16,051	3,051	36,328	15,710

Source: U.S. Census Bureau, 2010 Census.

United States Census Bureau

2010 Demographic Profiles

DP-1

Profile of General Population and Housing Characteristics: 2010
2010 Demographic Profile Data

Table View | Map View

Actions: Modify Table | Bookmark | Print | Download | Create a Map

Vie

NOTE: For more information on confidentiality protection, nonsampling error, and definitions, see http://www.census.gov/p

Geography: Hawaii

Subject	Number	Percent
SEX AND AGE		
Total population	1,360,301	100.0
Under 5 years	87,407	6.4
5 to 9 years	83,361	6.1
10 to 14 years	81,539	6.0
15 to 19 years	85,994	6.3
20 to 24 years	95,829	7.0
25 to 29 years	97,302	7.2
30 to 34 years	88,031	6.5
35 to 39 years	86,756	6.4
40 to 44 years	89,617	6.6
45 to 49 years	95,787	7.0
50 to 54 years	97,978	7.2
55 to 59 years	93,340	6.9
60 to 64 years	82,222	6.0
65 to 69 years	59,170	4.3
70 to 74 years	41,353	3.0
75 to 79 years	34,675	2.5
80 to 84 years	29,702	2.2
85 years and over	30,238	2.2
Median age (years)	38.6	(X)
16 years and over	1,091,079	80.2
18 years and over	1,056,483	77.7
21 years and over	1,003,512	73.8
62 years and over	241,984	17.8
65 years and over	195,138	14.3
Male population	681,243	50.1

Provides selected population and housing characteristics

Counts by Race and Hispanic including some detailed race groups

United States Census Bureau

2010 Summary File 1 (SF-1)

- More detail than the Demographic Profile
- Similar content as Census 2000 Summary File 1
  - Cross tabulations of age, sex, households, families, relationship to householder, characteristics of owners and renters, detailed race and Hispanic or Latino origin groups and group quarters

Summary File 1 Tables

- **"P" tables:** Population Subjects available down to the **block level**
- **"PCT" tables:** Population Subjects available down to the **census tract level**
- **"PCO" tables:** Population Subjects available down to the **county level**
- **"H" tables:** Housing Subjects available down to the **block level**
- **"HCT" tables:** Housing Subjects available down to the **census tract level**

Race and Hispanic or Latino Origin

- Detailed Black or African American, American Indian and Alaska Native tribes, Asian, Native Hawaiian and Other Pacific Islander, and Hispanic or Latino groups (PCT1-PCT11) – tract level

Selected tables iterated by:

- A. White alone
- B. Black or African American alone
- C. American Indian and Alaska Native alone
- D. Asian alone
- E. Native Hawaiian and Other Pacific Islander alone
- F. Some Other Race alone
- G. Two or More Races
- H. Hispanic or Latino
- I. White alone, not Hispanic or Latino

Relationship to Householder

- Relationship (P29*) –block level:

Biological child
Adopted child
Stepchild
Grandchild
Brother or sister
Parent
Parent-in-law
Son-in-law
or daughter-in-law

* Repeated by 9 Race/Hispanic groups

United States Census Bureau

Household Type and Membership

- Own children (P19) and related children under 18 years old (P21) – block level
- People under 18 years, 60+, 65+, 75+ (P20, P24 –P26) – block level
- Nonrelatives (P27) – block level
- Household size (P28*) – block level
- Average household size (P17*) – block level

* Repeated by 9 Race/Hispanic groups

United States Census Bureau

Families

- Average family size (P37*) –block level
- Family type by presence of Own children under 18 years old (P38*) –block level
- Related children under 18 years old(P39*) –block level
- Grandchildren living with grandparent householder (P41) –block level

* Repeated by 9 Race/Hispanic groups

United States Census Bureau

Census 2000, Census 2010 & American Community Survey (ACS)

Compare Blue with Blue and Red with Red

Census 2000: Summary File 1 and 2

Age
Sex
Relationship
Hispanic Origin
Race
Number of People Living in Housing Unit
Tenure (Rent/Own)

Census 2010: Summary File 1 and 2

Age
Sex
Relationship
Hispanic Origin
Race
Number of People Living in Housing Unit
Tenure (Rent/Own)

Census 2000: Summary File 3 & 4

Demographic Characteristics
Housing Characteristics
Social Characteristics
Economic Characteristics

American Community Survey

Demographic Characteristics
Housing Characteristics
Social Characteristics
Economic Characteristics

United States Census Bureau

Hierarchy of Census Geography

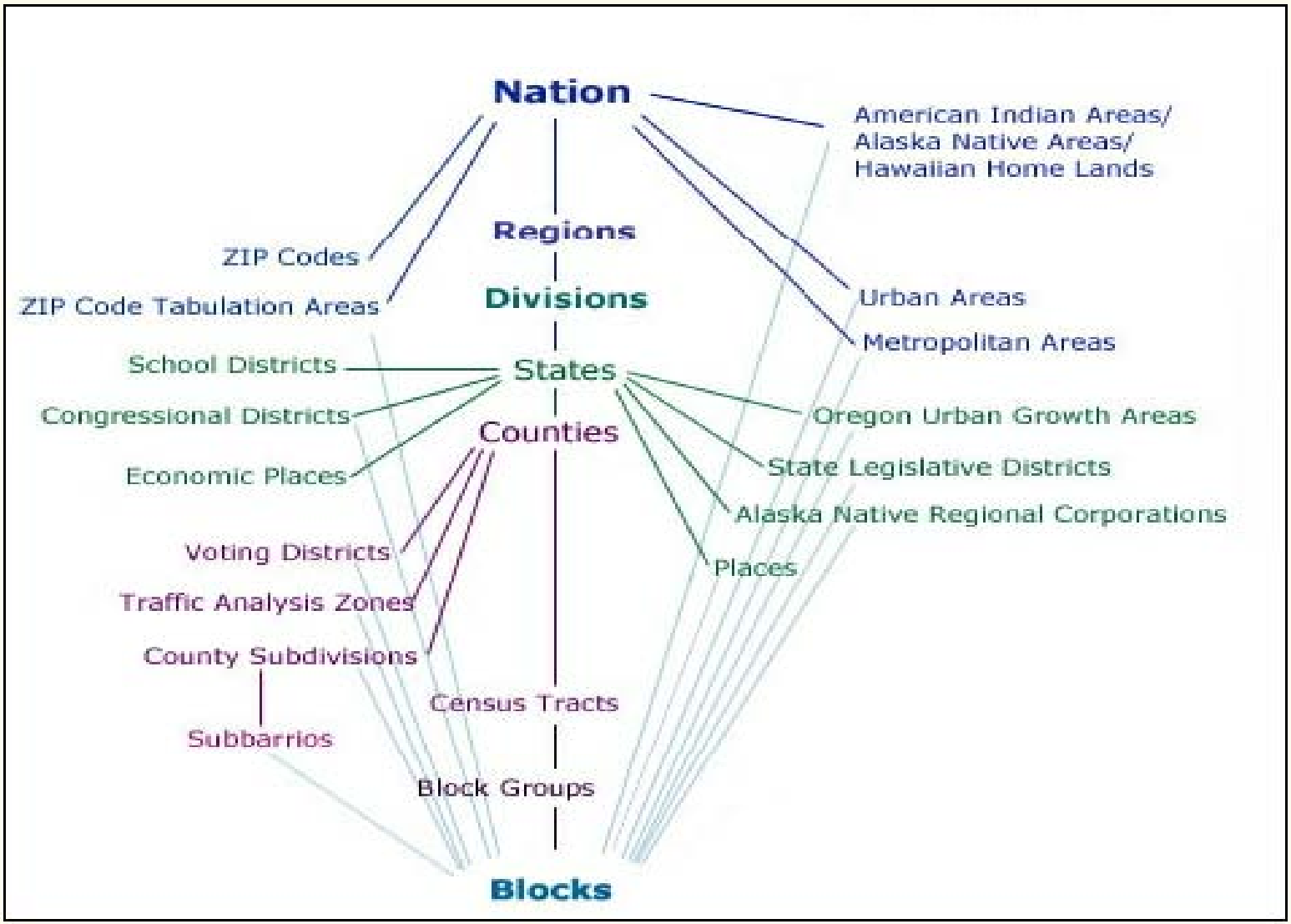

United States Census Bureau

Changes in Hawaii Census Geography for 2010

Geographic Entities	2010 Census	Census 2000
American Indian / Alaska Native / Native Hawaiian Areas	75	61
Block Groups	875	646
Census Blocks	25,016	18,990
Census Tracts	351	286
Congressional Districts (108th - 112th)	2	2
Counties and Equivalents	5	5
County Subdivisions	44	44
Elementary School Districts	N/A	7
Places	151	131
Secondary School Districts	N/A	43
State Legislative Districts (Lower)	52	N/A
State Legislative Districts (Upper)	26	N/A
Unified School Districts	1	1
Voting Districts	344	341

United States Census Bureau

2010 Census Tract Criteria

CT type	Threshold type	Optimum	Minimum	Maximum
Standard CTs & AIR/ORTL/HHL CTs	Population threshold	4,000	1,200	8,000
	Housing Unit threshold	1,600	480	3,200
Special land use CTs	Area measurement threshold for an urban area (square miles)	*None*	1.0	*none*
	Area measurement threshold outside an urban area (square miles)	*None*	10	*none*
	Population threshold	Zero or very little, or within the standard CT thresholds		
Water CTs	Area measurement threshold (square miles)	*None*	100	*none*

New Census Tracts Coding Series

9400-9499 Any tract with a majority of population and/or area on Hawaiian Home Lands

9800-9899 Special Land Use tracts

9900-9999 Water Census Tracts

United States Census Bureau

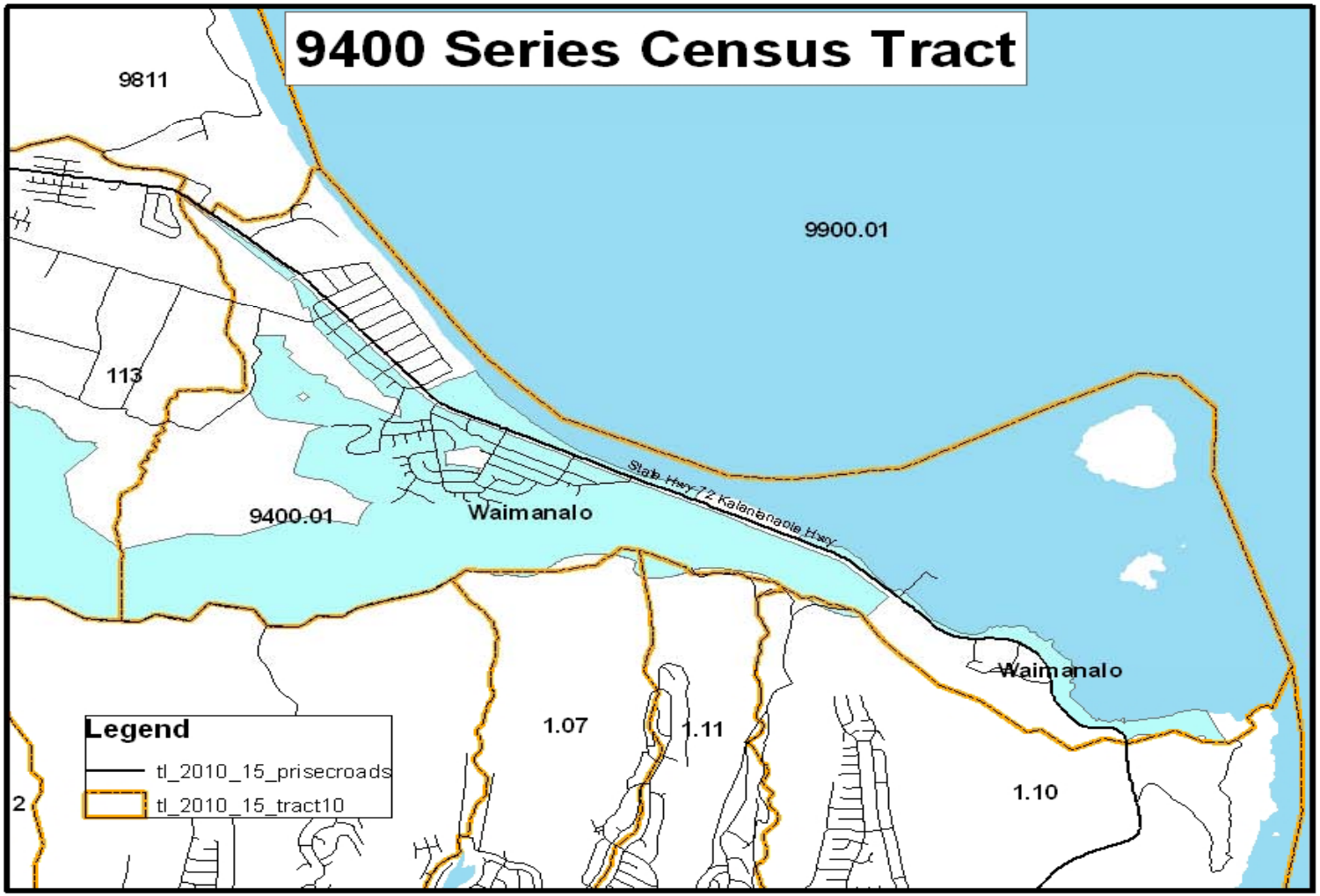

9400-9499 Any tract with a majority of population and/or area on Hawaiian Home Lands

United States Census Bureau

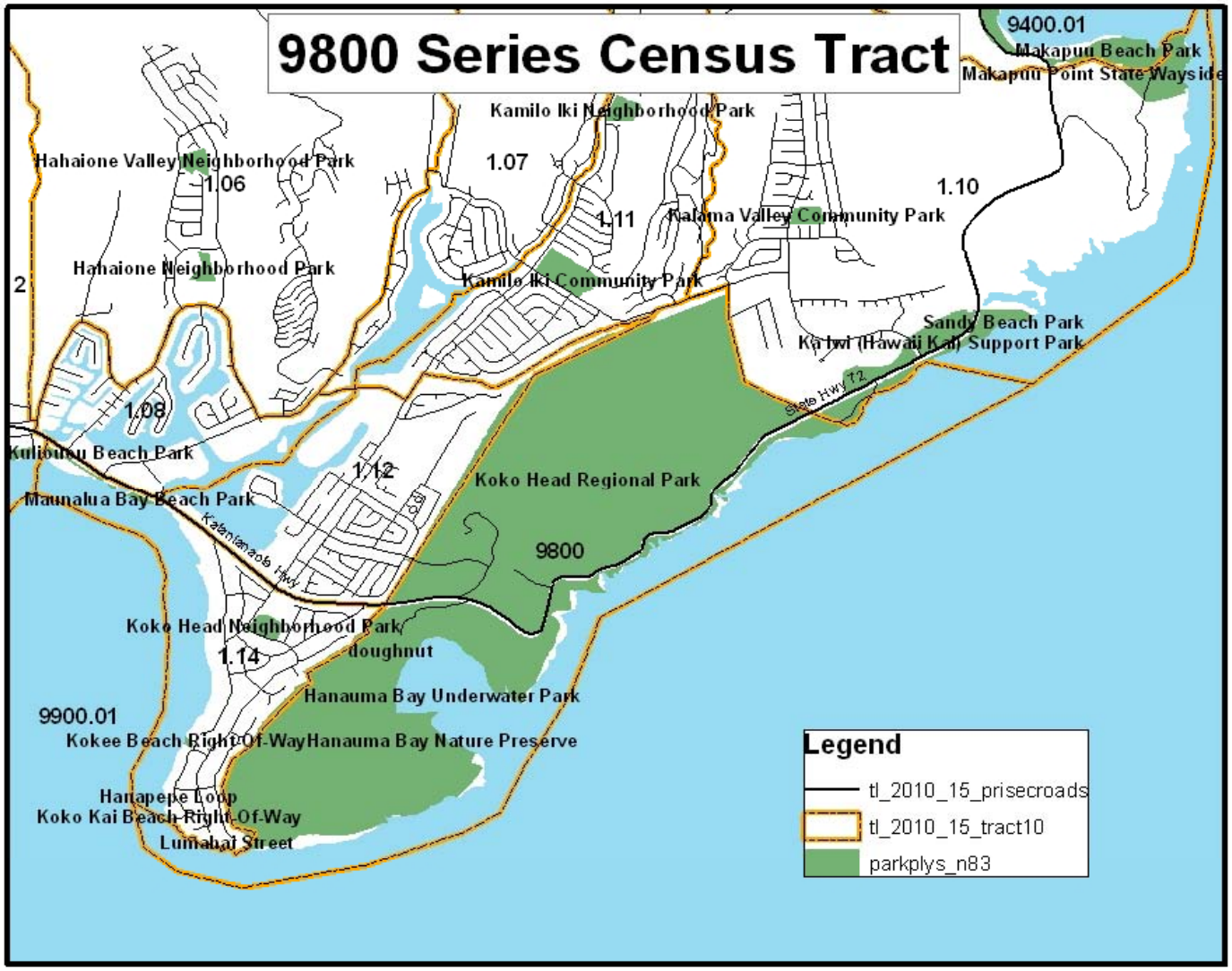

9800-9899 Special Land Use tracts

United States Census Bureau

New Census Designated Places for 2010

- **Hawaii County**
  Discovery Harbour
  Waiohinu

- **Honolulu County**
  East Honolulu*
  Kalaeloa
  Kapolei
  Ko Olina
  Mililani Mauka
  Ocean Pointe*
  Urban Honolulu*
  Waikele
  West Loch Estate

- **Kauai County**
  Haena
  Wainiha

- **Maui County**
  Keokea
  Kula
  Launiupoko
  Mahinahina*
  Makena*
  Manele
  Olinda
  Olowalu
  Ualapu'e
  Wailea*

United States Census Bureau

Urban Honolulu and East Honolulu CDPs

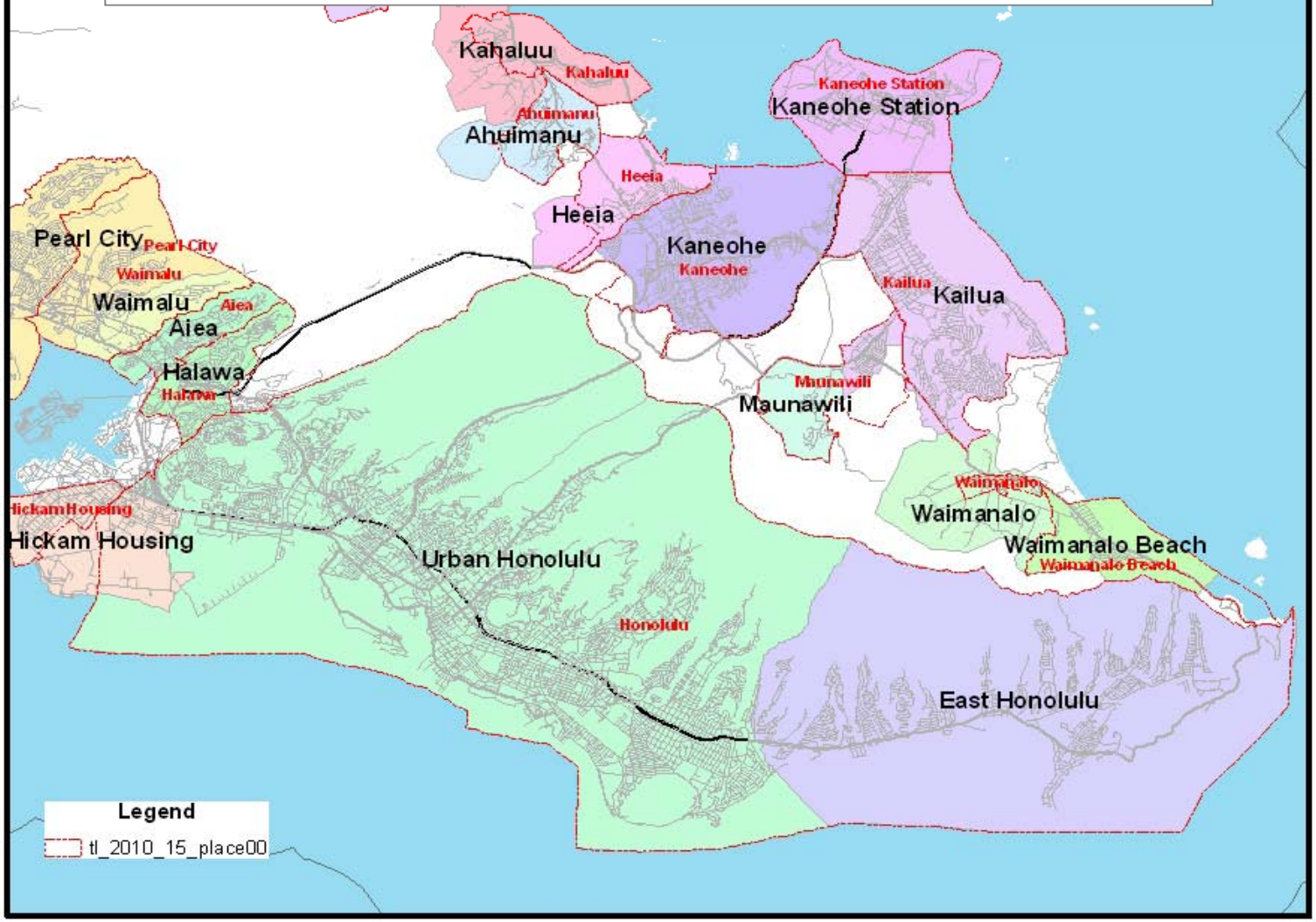

United States Census Bureau

2010 Census Hawaiian Home Lands: Maui

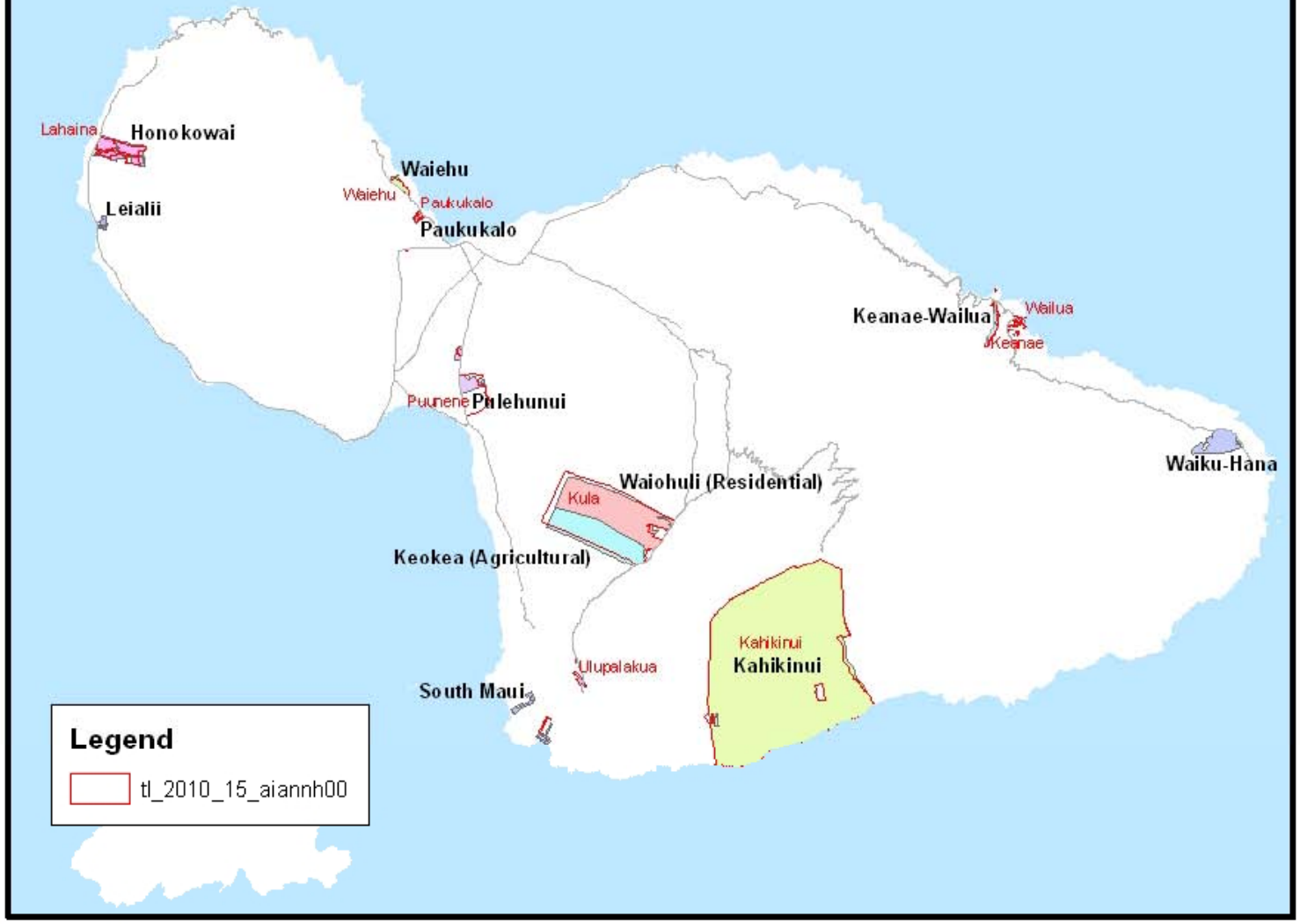

United States Census Bureau

Race and Ethnicity Data

- Guidelines provided by U.S. Office of Management and Budget (OMB)
  - Social definition of race recognized in U.S.
  - Not biological or anthropological definitions
- Uses of the data
  - Meet legislative redistricting requirements
  - Monitor compliance with Voting Rights Act
  - Assess home mortgage lending patterns of financial institutions to meet credit needs of minorities
  - Assess racial disparities in health

OMB Ethnicity Standards

- OMB Ethnicity Categories
  - Hispanic or Latino
  - Not Hispanic or Latino

- Race & Ethnicity are considered separate concepts

- Those who identify as either ethnicity category above may be of any race(s).

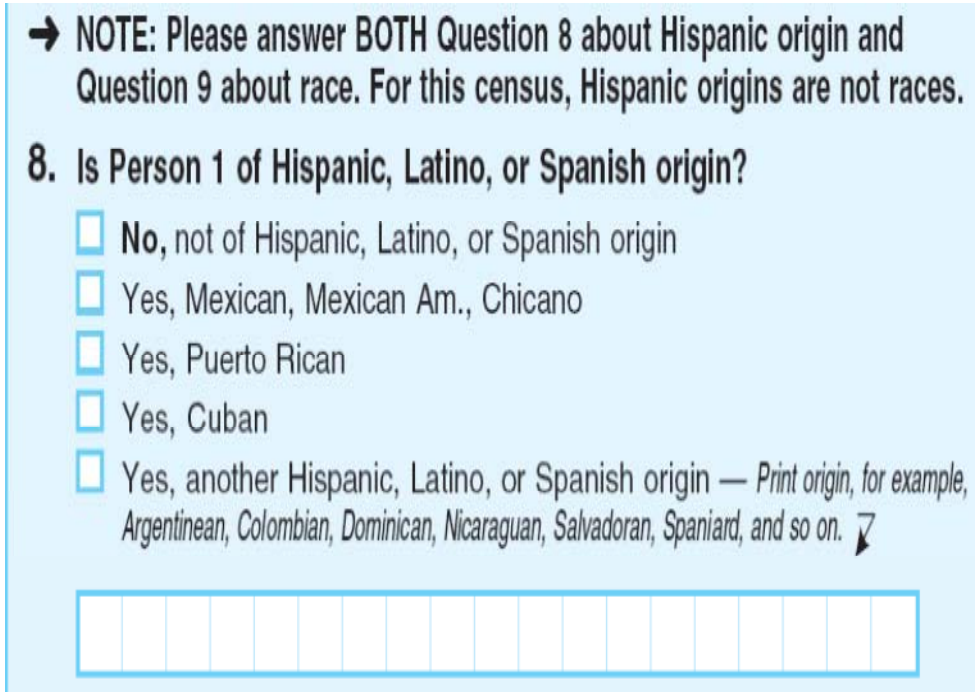

➜ NOTE: Please answer BOTH Question 8 about Hispanic origin and Question 9 about race. For this census, Hispanic origins are not races.

8. Is Person 1 of Hispanic, Latino, or Spanish origin?

- ☐ **No,** not of Hispanic, Latino, or Spanish origin
- ☐ Yes, Mexican, Mexican Am., Chicano
- ☐ Yes, Puerto Rican
- ☐ Yes, Cuban
- ☐ Yes, another Hispanic, Latino, or Spanish origin — *Print origin, for example, Argentinean, Colombian, Dominican, Nicaraguan, Salvadoran, Spaniard, and so on.*

United States Census Bureau

OMB Race Categories

OMB's 1997 standards on Race include:

- 5 minimum categories for data on race
- Multiple race reporting is accepted

9. What is Person 1's race? *Mark* ✗ *one or more boxes.*

- ☐ White
- ☐ Black, African Am., or Negro
- ☐ American Indian or Alaska Native — *Print name of enrolled or principal tribe.*

- ☐ Asian Indian
- ☐ Chinese
- ☐ Filipino
- ☐ Japanese
- ☐ Korean
- ☐ Vietnamese
- ☐ Other Asian — *Print race, for example, Hmong, Laotian, Thai, Pakistani, Cambodian, and so on.*
- ☐ Native Hawaiian
- ☐ Guamanian or Chamorro
- ☐ Samoan
- ☐ Other Pacific Islander — *Print race, for example, Fijian, Tongan, and so on.*

- ☐ Some other race — *Print race.*

United States Census Bureau

Race Data Tabulation Concepts

- **Race Alone**
  - Includes people who indicated only one race
  - For example, people who identified as "Asian and no other race" are included in the Asian Alone category
- **Two or More Races**
  - Includes people who reported more than one race
  - 57 combinations of the major race groups

Hawaii Population by Race & Hispanic

RACE	Number	% of Total Population
Total Population	1,360,301	100.0
White	336,599	24.7
Black or African American	21,424	1.6
American Indian/Alaska Native	4,164	0.3
Asian	525,078	38.6
Native Hawaiian & Other Pacific Islander	135,422	10.0
Some Other Race	16,985	1.2
Two or more races	320,629	23.6
HISPANIC OR LATINO AND RACE	**Number**	**% of Total Population**
Total Population	1,360,301	100.0
Hispanic or Latino (of any race)	120,842	8.9
White Not Hispanic	309,343	22.7
Black or African American Not Hispanic	19,904	1.5
American Indian/Alaska Native Not Hispanic	2,823	0.2
Asian Not Hispanic	513,294	37.7
Native Hawaiian & Other Pacific Islander Not Hispanic	128,222	9.4
Some Other Race Not Hispanic	1,888	0.1
Two or more races Not Hispanic	263,985	19.4

United States Census Bureau

Hawaii Population by Race alone and Race alone or in combination

	Race alone	Race alone or in combination with one or more other races
Total Population	1,360,301	1,360,301
Race Responses	---	1,807,596
White	336,599	564,323
Black or African American	21,424	38,820
American Indian/Alaska Native	4,164	33,470
Asian	525,078	780,968
Native Hawaiian & Other Pacific Islander	135,422	355,816
Some Other Race	16,985	34,199
Two or more races	320,629	---

United States Census Bureau

Detailed Race Alone Iterations

- **Race Alone**
  - Includes people who indicated only one race
  - For example, people who identified as “Asian and no other race” are included in the Asian Alone category
- **Two or More Races**
  - Includes people who reported more than one race
  - 57 combinations of the major race groups

Detailed Asian

United States	Hawaii	United States	Hawaii
Asian alone	X	Asian alone or in combination with one or more races	X
Asian Indian alone	X	Asian Indian alone or in combination with one or more races	X
Bangladeshi alone	no	Bangladeshi alone or in combination with one or more races	no
Bhutanese alone	no	Bhutanese alone or in combination with one or more races	no
Burmese alone	X	Burmese alone or in combination with one or more races	X
Cambodian alone	X	Cambodian alone or in combination with one or more races	X
Chinese alone	X	Chinese alone or in combination with one or more races	X
Chinese (exc. Taiwanese alone)	X	Chinese (exc. Taiwanese alone or in combination with one or more races	X
Taiwanese alone	X	Taiwanese alone or in combination with one or more races	X
Filipino alone	X	Filipino alone or in combination with one or more races	X
Hmong alone	no	Hmong alone or in combination with one or more races	no
Indonesian alone	X	Indonesian alone or in combination with one or more races	X

United States Census Bureau

Detailed Asian (continued)

United States	Hawaii	United States	Hawaii
Japanese alone	X	Japanese alone or in combination with one or more races	X
Korean alone	X	Korean alone or in combination with one or more races	X
Laotian alone	X	Laotian alone or in combination with one or more races	X
Malaysian alone	no	Malaysian alone or in combination with one or more races	X
Mongolian alone	X	Mongolian alone or in combination with one or more races	X
Nepalese	X	Nepalese alone or in combination with one or more races	X
Okinawan alone	X	Okinawan alone or in combination with one or more races	X
Pakistani alone	X	Pakistani alone or in combination with one or more races	X
Singaporean alone	no	Singaporean alone or in combination with one or more races	no
Sri Lankan alone	X	Sri Lankan alone or in combination with one or more races	X
Thai alone	X	Thai alone or in combination with one or more races	X
Vietnamese alone	X	Vietnamese alone or in combination with one or more races	X

United States Census Bureau

Detailed Native Hawaiian and Pacific Islander

United States	Hawaii	United States	Hawaii
Native Hawaiian and Other Pacific Islander alone	X	Native Hawaiian and Other Pacific Islander alone or in combination with one or more other races	X
Polynesian alone	X	Polynesian alone or in combination with one or more races	X
Native Hawaiian alone	X	Native Hawaiian alone or in comb. with one or more races	X
Samoan alone	X	Samoan alone or in combination with one or more races	X
Tahitian alone	X	Tahitian alone or in combination with one or more races	X
Tokelauan alone	no	Tokelauan alone or in combination with one or more races	X
Tongan alone	X	Tongan alone or in combination with one or more races	X
Micronesian alone	X	Micronesian alone or in combination with one or more races	X
Carolinian alone	no	Carolinian alone or in combination with one or more races	no
Chuukese alone	X	Chuukese alone or in combination with one or more races	X
Guamanian or Chamorro alone	X	Guamanian or Chamorro alone, in comb. with 1 or more races	X
I-Kiribati alone	no	I-Kiribati alone or in combination with one or more races	X

United States Census Bureau

Detailed Native Hawaiian and Pacific Islander (continued)

United States	Hawaii	United States	Hawaii
Micronesian (continued)			
Kosraean alone	X	Kosraean alone or in combination with one or more races	X
Mariana Islander alone	no	Mariana Islander alone or in combination with one or more races	no
Marshallese alone	X	Marshallese alone or in combination with one or more races	X
Palauan alone	no	Palauan alone or in combination with one or more races	no
Pohnpeian alone	X	Pohnpeian alone or in combination with one or more races	X
Saipanese alone	no	Saipanese alone or in combination with one or more races	no
Yapese alone	X	Yapese alone or in combination with one or more races	X
Melanesian alone	X	Melanesian alone or in combination with one or more races	X
Fijian alone	X	Fijian alone or in combination with one or more races	X
Papua New Guinean alone	no	Papua New Guinean alone or in comb. with one or more races	no
		Solomon Islander alone or in comb. with one or more races	no

United States Census Bureau

2010 Census Data Products are Available Through the American FactFinder (AFF) on www.census.gov

United States Census Bureau

About Us | Subjects A to Z | FAQs | Feedback |

People | Business | Geography | Data | Newsroom

Search Go

Explore the American Community Survey

Interact with the American Community Survey questionnaire. Learn how data collected from each question create statistics used by federal, state and local leaders as well as the private sector to make important decisions for your community.

See More

< 1 2 3 4 5 6 >

U.S. Census Bureau Economic Indicators

Manufacturers' Goods January 2012 Report *Released 10:00 AM EST, 3/5/12*	$462.6 B New Orders	-1.0% *
Construction Spending January 2012 Report *Released 10:00 AM EST, 3/1/12*	$827.0 B	-0.1% *
Advance Report Durable Goods January 2012 Report *Released 8:30 AM EST, 2/28/12*	$206.1 B New Orders	-4.0% *
New Residential Sales January 2012 Report *Released 10:00 AM EST, 2/24/12*	321,000 Single-family houses	-0.9% *

View All

* change not statistically significant

QuickFacts

Quick, easy access to facts about people, business, and geography.

To begin, select a state from this list or use the map.

Select a state to begin

Interactive Map

Use this map to explore Census data through a mashup of population and economic data.

Census News

Anniversary of Census Act of 1790

Thursday, March 01, 2012

Today (March 1, 2012) is the anniversary of Congress passing the Census Act of 1790. President George Washington ... ... Read More

Facts for Features: Older Americans Month: May 2012

Thursday, March 01, 2012

Older Americans Month: May 2012 A meeting with the National Council of Senior Citizens resulted in President John ... ... Read More

Census Bureau Releases New Race and Ethnic Demographic Information from the 2010 Census for Arkansas, Hawaii, Iowa

We changed our homepage
Tell us what you think

Stat of the Day

Science And Engineering Degrees

According to the American Community Survey in 2009, of the 56 million people aged 25 and over with a bachelor's degree, nearly 20 million of them held a degree in a science and engineering field.

United States Census Bureau

Go to Data and select American Factfinder

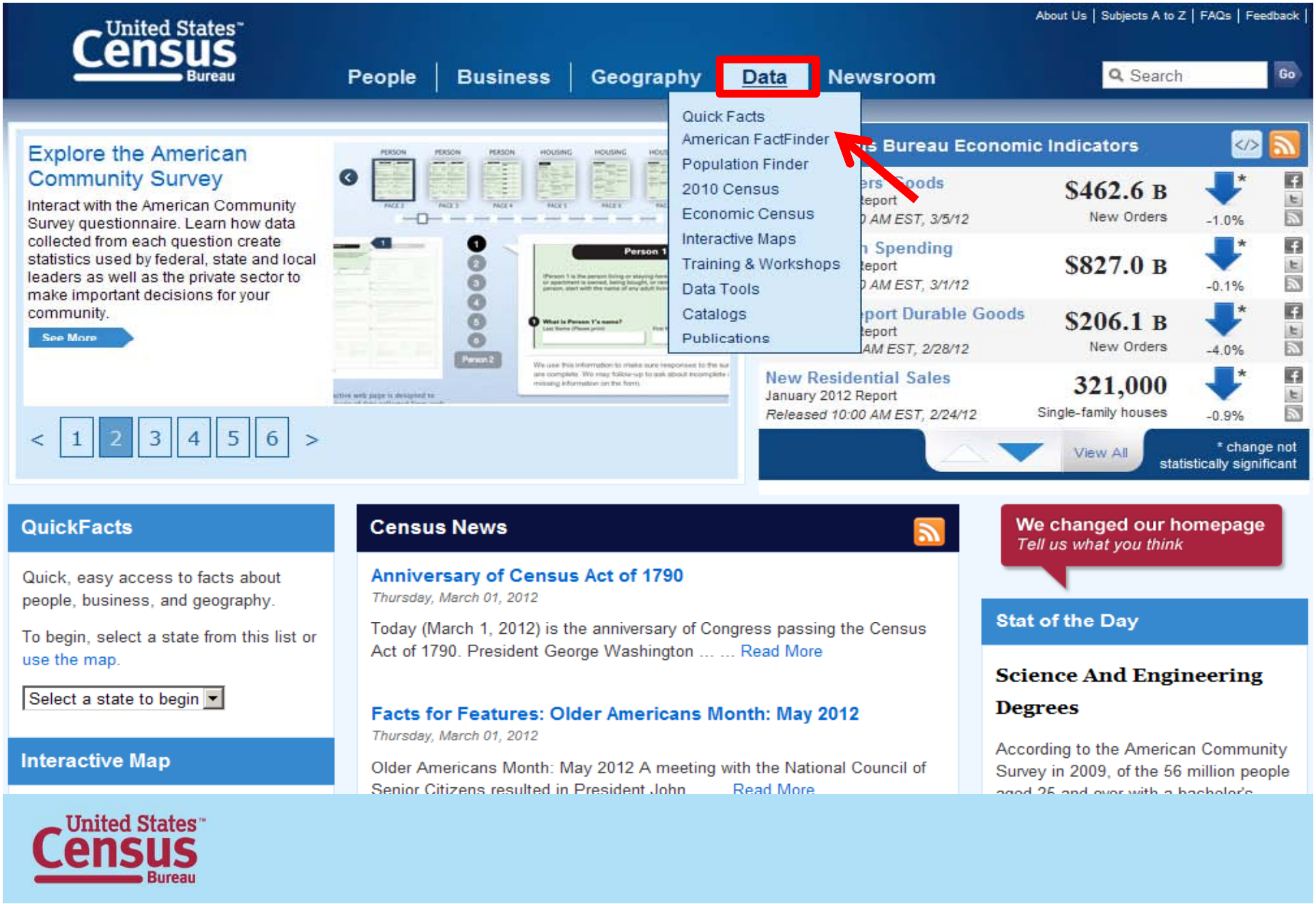

Steps 1 – 3 *To Search for Tables or Other Files*

U.S. Census Bureau

AMERICAN FactFinder

MAIN | SEARCH | WHAT WE PROVIDE | USING FACTFINDER | Feedback | FAQs | Glossary | Help

Search - Use the options on the left (topics, geographies, ...) to narrow your search results

Your Selections

'Your Selections' is empty

Search using the options below:

- Topics (age, income, year, dataset, ...)
- Geographies (states, counties, places, ...)
- Race and Ethnic Groups (race, ancestry, tribe)
- Industry Codes (NAICS industry, ...)

Search Results:

Selected: View | Download | Compare | Clear All

Search for: GO

To search for tables and other files in American FactFinder:

1. Select from **Topics**, **Race and Ethnic Groups**, or **Industry Codes** or Enter a topic, keyword, or table ID in the **Search for** box.
   - these are added to 'Your Selections'
   - the Search Results are updated
2. Select **Geographies** (states, cities, towns, counties, etc.)
   - these are added to 'Your Selections'
   - the Search Results are updated
3. Select one or more Search Results and click **View**

Selected: View | Download | Compare | Clear All

United States Census Bureau

Click on Race and Ethnic Groups

U.S. Census Bureau

AMERICAN FactFinder

Feedback FAQs Glossary Help

MAIN | SEARCH | WHAT WE PROVIDE | USING FACTFINDER | English | Español

Your Selections

'Your Selections' is empty

Search using the options below:

- Topics (age, income, year, dataset, ...)
- Geographies
- Race and Ethnic Groups (race, ancestry, tribe)
- Industry Codes (NAICS industry, ...)

Getting Detailed Data

The following data are available on American FactFinder:

- Decennial Census
  Taken every 10 years to collect information about the people and housing of the United States
- American Community Survey
  An ongoing survey that provides data about your community every year

Your source for population, housing, economic, and geographic information

Quick Start

Enter search term(s) and click 'GO'

topic or table name | for | state, county or place (optional) | GO

topics | race/ancestry | industries

Or use the options on the left to begin your search

News and Notes GET EMAIL UPDATES

Mar 01, 2012

The Census Bureau is releasing Summary File 2 data on a state-by-state flow basis from December 2011 through April 2012. Data has been released for: NV, NM, CT, DC, OK, OR, FL, MA, MS, WA, ND, RI, TN, TX, AR, HI, IA, and MD. SF 2 provides detailed data on age, sex, households, families, the group quarters population, and occupied housing units for up to 331 race, Hispanic or Latino origin, and tribal population groups. Presentation of SF 2 tables for a population group is subject to a threshold of 100 or more people of a particular group in a particular geographic area. more »

Feb 16, 2012

The Census Bureau is releasing Summary File 2 data on a state-by-state flow basis from December 2011 through April 2012. Data has been released for: NV, NM, CT, DC,

U.S. Population Clock

01:04 UTC (EST+5) Mar 06, 2012

313,132,493

more population clocks »

Reference Maps

Reference Maps show selected geographic boundaries for an area along with orienting features, such as roads.

United States | GO

Address Search

Find Census data by entering a street address.

Load Query

United States Census Bureau

Select Race and Ethnic Group

Search for: GO

Search using the options below:

- Topics (age, income, year, dataset, ...)
- Geographies (states, counties, places, ...)
- Race and Ethnic Groups (race, ancestry, tribe)
- Industry Codes (NAICS industry, ...)

Select Race and Ethnic Groups

CLOSE X

Enter a race, ancestry, or tribe, or use the Race and Ethnic Group Filter Options below:

Enter a race or ethnic group (Asian, Black, Cherokee, ...) GO

Your Race and Ethnic Group Filters

'Your Race and Ethnic Group Filters' is empty

Race/Ethnic Group Filter Options

- Population Group Type
  - Ancestry Group (101)
  - Basic Race Category (65)
  - Country of Birth (257)
  - Race and Ethnic Group (324)
  - Tribe/Tribal Grouping alone or in any combination (581)
  - Tribe/Tribal Grouping alone (569)

Select population groups to add to Your Selections

Race and Ethnic Group Results: 1-75 of 1,832 per page: 75

Selected: Add | Check All | Clear All

1 2 3 4 5

	Code	Population Group Name	Population Group Type
☐	001	Total population	Basic Race Category, Race and Ethnic Group
☐	002	White alone	Basic Race Category, Race and Ethnic Group
☐	003	White alone or in combination with one or more other races	Race and Ethnic Group
☐	004	Black or African American alone	Basic Race Category, Race and Ethnic Group
☐	005	Black or African American alone or in combination with one or more other races	Race and Ethnic Group
☐	006	American Indian and Alaska Native alone (300, A01-Z99)	Basic Race Category, Race and Ethnic Group
☐	009	American Indian and Alaska Native alone or in combination with one or more other	Race and Ethnic Group

Note: Race and Ethnic Group has been added to Your Race and Ethnic Group Filters

Scroll down to find group(s)

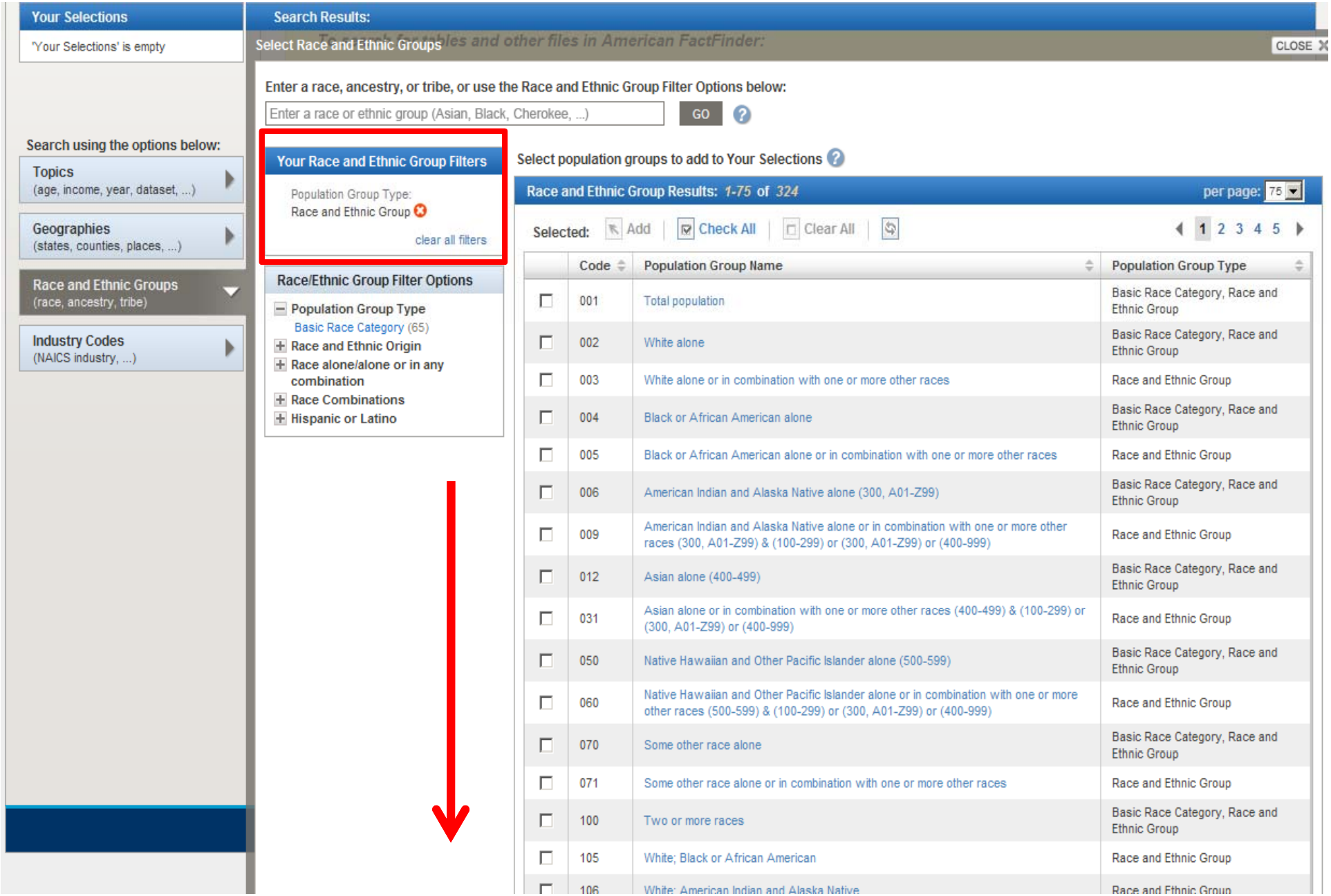

Select a group…Chuukese

Click on link or check box and click Add

Your Selections

'Your Selections' is empty

Search using the options below:

Topics
(age, income, year, dataset, ...)

Geographies
(states, counties, places, ...)

Race and Ethnic Groups
(race, ancestry, tribe)

Industry Codes
(NAICS industry, ...)

Search Results:

Selected: View | Download | Compare | Clear All

Search for: GO

To search for tables and other files in American FactFinder:

Select Race and Ethnic Groups

CLOSE

Enter a race, ancestry, or tribe, or use the Race and Ethnic Group Filter Options below:

Enter a race or ethnic group (Asian, Black, Cherokee, ...) GO

Your Race and Ethnic Group Filters

Population Group Type:
Race and Ethnic Group

clear all filters

Race/Ethnic Group Filter Options

- Population Group Type
  - Basic Race Category (65)
- Race and Ethnic Origin
- Race alone/alone or in any combination
- Race Combinations
- Hispanic or Latino

Select population groups to add to Your Selections

Race and Ethnic Group Results: *226-300* of *324* per page: 75

1 Selected: Add | Check All | Clear All

1 2 3 4 5

	Code	Population Group Name	Population Group Type
☐	056	Guamanian or Chamorro alone (520-522)	Race and Ethnic Group
☐	091	Carolinian alone (534)	Basic Race Category, Race and Ethnic Group
☑	092	Chuukese alone (540)	Basic Race Category, Race and Ethnic Group
☐	093	I-Kiribati alone (539)	Basic Race Category, Race and Ethnic Group
☐	094	Kosraean alone (535)	Basic Race Category, Race and Ethnic Group
☐	095	Mariana Islander alone (531)	Basic Race Category, Race and Ethnic Group
☐	096	Marshallese alone (532)	Basic Race Category, Race and Ethnic Group
☐	097	Palauan alone (533)	Basic Race Category, Race and Ethnic Group
☐	098	Pohnpeian alone (537)	Basic Race Category, Race and Ethnic Group
☐	099	Saipanese alone (538)	Basic Race Category, Race and Ethnic Group
☐	162	Yapese alone (541)	Basic Race Category, Race and Ethnic Group
☐	057	Melanesian alone (542-546)	Race and Ethnic Group

Note: Chuukese has been added to Your Race and Ethnic Group Filters

Close the Select Race and Ethnic Groups Screen

Your Selections

Search using...
Basic Race Category, Race and Ethnic Group
Chuukese alone (540)

clear all selections and start a new search

Search using the options below:

- Topics (age, income, year, dataset, ...)
- Geographies (states, counties, places, ...)
- Race and Ethnic Groups (race, ancestry, tribe)
- Industry Codes (NAICS industry, ...)

Search Results: *1-25* of *79* tables and other products match 'Your Selections' — per page: 25

Selected: View | Download | Compare | Clear All

1 2 3 4

Search for: GO

ID	Table, File or Document Title	Dataset	About
DP-1	Profile of General Population and Housing Characteristics: 2010	2010 SF2 100%	

Select Race and Ethnic Groups — CLOSE

Enter a race, ancestry, or tribe, or use the Race and Ethnic Group Filter Options below:

Enter a race or ethnic group (Asian, Black, Cherokee, ...) GO

Your Race and Ethnic Group Filters

Population Group Type:
Race and Ethnic Group

clear all filters

Race/Ethnic Group Filter Options

- Population Group Type
  - Basic Race Category (65)
- Race and Ethnic Origin
- Race alone/alone or in any combination
- Race Combinations
- Hispanic or Latino

Chuukese alone (540) successfully added to Your Selections.

Race and Ethnic Group Results: *226-291* of *291* — per page: 75

Selected: Add | Check All | Clear All

1 2 3 4

Code	Population Group Name	Population Group Type
066	Guamanian or Chamorro alone or in any combination (520-522) & (100-299) or (300, A01-Z99) or (400-999)	Race and Ethnic Group
171	Carolinian alone or in any combination (534) & (100-299) or (300, A01-Z99) or (400-999)	Basic Race Category, Race and Ethnic Group
172	Chuukese alone or in any combination (540) & (100-299) or (300, A01-Z99) or (400-999)	Basic Race Category, Race and Ethnic Group
173	I-Kiribati alone or in any combination (539) & (100-299) or (300, A01-Z99) or (400-999)	Basic Race Category, Race and Ethnic Group
174	Kosraean alone or in any combination (535) & (100-299) or (300, A01-Z99) or (400-999)	Basic Race Category, Race and Ethnic Group
175	Mariana Islander alone or in any combination (531) & (100-299) or (300, A01-Z99) or (400-999)	Basic Race Category, Race and Ethnic Group
176	Marshallese alone or in any combination (532) & (100-299) or (300, A01-Z99) or (400-999)	Basic Race Category, Race and Ethnic Group
177	Palauan alone or in any combination (533) & (100-299) or (300, A01-Z99) or (400-999)	Basic Race Category, Race and Ethnic Group
178	Pohnpeian alone or in any combination (537) & (100-299) or (300, A01-Z99) or (400-999)	Basic Race Category, Race and Ethnic Group
179	Saipanese alone or in any combination (538) & (100-299) or (300, A01-Z99) or (400-999)	Basic Race Category, Race and Ethnic Group
180	Yapese alone or in any combination (541) & (100-299) or (300, A01-Z99) or (400-999)	Basic Race Category, Race and Ethnic Group

Search Results = 79 Tables

Check Box for DP-1, QT-P1, HCT2, PCT1 and click View

Search - Use the options on the left (topics, geographies, ...) to narrow your search results

Your Selections

Search using...
Basic Race Category, Race and Ethnic Group
Chuukese alone (540)

clear all selections and start a new search

Search using the options below:

- Topics (age, income, year, dataset, ...)
- Geographies (states, counties, places, ...)
- Race and Ethnic Groups (race, ancestry, tribe)
- Industry Codes (NAICS industry, ...)

Search Results: *1-50* of *79* tables and other products match 'Your Selections' — per page: 50

4 Selected: View | Download | Compare | Clear All — 1 2

Search for: GO

	ID	Table, File or Document Title	Dataset	About
☑	DP-1	Profile of General Population and Housing Characteristics: 2010	2010 SF2 100% Data	
☐	QT-H2	Tenure, Household Size, and Age of Householder: 2010	2010 SF2 100% Data	
☐	QT-H3	Household Population and Household Type by Tenure: 2010	2010 SF2 100% Data	
☑	QT-P1	Age Groups and Sex: 2010	2010 SF2 100% Data	
☐	QT-P11	Households and Families: 2010	2010 SF2 100% Data	
☐	QT-P12	Household Relationship and Group Quarters Population: 2010	2010 SF2 100% Data	
☐	QT-P13	Group Quarters Population by Sex, Age, and Type of Group Quarters: 2010	2010 SF2 100% Data	
☐	QT-P2	Single Years of Age and Sex: 2010	2010 SF2 100% Data	
☐	HCT1	URBAN AND RURAL	2010 SF2 100% Data	
☐	HCT10	TENURE BY PRESENCE AND AGE OF OWN CHILDREN	2010 SF2 100% Data	
☐	HCT11	TENURE BY PRESENCE AND AGE OF RELATED CHILDREN	2010 SF2 100% Data	
☐	HCT12	TENURE BY PRESENCE AND AGE OF PEOPLE UNDER 18 YEARS BY HOUSEHOLD TYPE (EXCLUDING HOUSEHOLDERS, SPOUSES, AND UNMARRIED PARTNERS)	2010 SF2 100% Data	
☐	HCT13	OCCUPIED HOUSING UNITS SUBSTITUTED	2010 SF2 100% Data	
☐	HCT14	ALLOCATION OF TENURE	2010 SF2 100% Data	
☑	HCT2	TENURE	2010 SF2 100% Data	
☐	HCT3	TOTAL POPULATION IN OCCUPIED HOUSING UNITS	2010 SF2 100% Data	

Select State
Hawaii

U.S. Census Bureau

AMERICAN FactFinder

MAIN | SEARCH | WHAT WE PROVIDE | USING FACTFINDER | Feedback | FAQs | Glossary | Help

Results - Click **Back to Search** to select other tables or geographies

BACK TO SEARCH | Result 1 of 4 | VIEW ALL AS PDF

DP-1 le of General Population and Housing Characteristics: 2010
Census Summary File 2

Table View

Actions: ookmark | Print | Download | Create a Map

This table is eographies.
Click Back t eography selections.

View Geography Notes | View Table Notes

NOTE: For inf rotection, nonsampling error, and definitions, see http://www.census.gov/prod/cen2010/doc/sf2.pdf.

Summary File d of 100. Data are available only for the population groups having a population of 100 or more of that specific group within a particular geographic ar

Geography: Alaska

POPGROUP: Chuukese alone (540)

Alaska
Arkansas
Connecticut
District of Columbia
Florida
Hawaii
Iowa
Louisiana
Maryland
Massachusetts
Michigan
Mississippi
Nevada
New Jersey
New Mexico
North Dakota
Oklahoma
Oregon
Rhode Island
Tennessee
Texas
Washington

Subject	Number	Percent

The data you requested are not available.

Possible reasons include:

No data are available for the combination of geographic area(s) and other items in "Your Selections".

Selecting a table from a dataset that is currently being released on a flow basis, and the selected geographic area(s) have not yet been released.

Program- and dataset-specific reasons for data not being available:

DP-1 Chuukese alone, Hawaii

Click arrow button to see Result 2 of 4

BACK TO SEARCH | Result 1 of 4 | VIEW ALL AS PDF

DP-1

Profile of General Population and Housing Characteristics: 2010
2010 Census Summary File 2

Table View | Map View

Actions: Modify Table | Bookmark | Print | Download | Create a Map

This table is displayed with default geographies.
Click Back to Search to make other geography selections.

View Geography Notes | View Table Notes

NOTE: For information on confidentiality protection, nonsampling error, and definitions, see http://www.census.gov/prod/cen2010/doc/sf2.pdf.

Summary File 2 has a population threshold of 100. Data are available only for the population groups having a population of 100 or more of that specific group within a particular geographic area.

Geography: Hawaii

POPGROUP: Chuukese alone (540)

Subject	Number	Percent
SEX AND AGE [1]		
Total population	1,683	100.0
Under 5 years	246	14.6
5 to 9 years	184	10.9
10 to 14 years	185	11.0
15 to 19 years	136	8.1
20 to 24 years	182	10.8
25 to 29 years	167	9.9
30 to 34 years	127	7.5
35 to 39 years	106	6.3
40 to 44 years	89	5.3
45 to 49 years	66	3.9
50 to 54 years	70	4.2
55 to 59 years	40	2.4
60 to 64 years	32	1.9
65 to 69 years	25	1.5
70 to 74 years	14	0.8
75 to 79 years	8	0.5
80 to 84 years	3	0.2
85 years and over	3	0.2

Select State
Hawaii

BACK TO SEARCH | Result 2 of 4 | VIEW ALL AS PDF

QT-P1

Age Groups and Sex: 2010
2010 Census Summary File 2

Table View | Map View

Actions: Modify Table | Bookmark | Print | Download | Create a Map

This table is displayed with default geographies.
Click Back to Search to make other geography selections.

View Geography Notes | View Table Notes

NOTE: For information on confidentiality protection, nonsampling error, and definitions, see http://www.census.gov/prod/cen2010/doc/sf2.pdf.

Summary File 2 has a population threshold of 100. Data are available only for the population groups having a population of 100 or more of that specific group within a particular geographic area.

Geography: Alaska

POPGROUP

- Alaska
- Arkansas
- Connecticut
- District of Columbia
- Florida
- Hawaii
- Iowa
- Louisiana
- Maryland
- Massachusetts
- Michigan
- Mississippi
- Nevada
- New Jersey
- New Mexico
- North Dakota
- Oklahoma
- Oregon
- Rhode Island
- Tennessee
- Texas
- Washington

Age	umber		Percent			Males per 100 females
	Male	Female	Both sexes	Male	Female	

The dat available.

Possibl

No he combination of geographic area(s) and other items in "Your Selections".

Se ataset that is currently being released on a flow basis, and the selected geographic area(s) have not yet been rel

Program ns for data not being available:

An ey - Data may not be available because the number of sample cases is too small.

201 000 Summary File 2 (SF 2) - The population threshold on Summary File 2 is 100. The requested table may not be available for the sel ecause the population of the selected race or ethnic group is less than the threshold. Change your selection to a larger geographic area and defined race or ethnic group.

Ce 4 (SF 4) - The population threshold on Summary File 4 is 100. In addition, there must be at least 50 or more unweighted cases of the pop d table may not be available for the selected geographic area(s) because the population of the selected race or ethnic group, or ancestry group is less than the threshold(s). Change your selection to a larger geographic area and/or choose a more broadly defined race, ethnic, or ancestry group.

Census 2000 American Indian and Alaska Native Summary File (AIANSF) - The population threshold on the AIAN Summary File is 100. Also, there must be at least 50 or more unweighted cases of the specific tribe. The threshold is based on reporting for the "specific tribe alone." The requested table is not available for the

QT-P1 Age Groups and Sex: 2010
Chuukese alone, Hawaii
Click arrow button to see Result 3 of 4

BACK TO SEARCH | Result 2 of 4 | VIEW ALL AS PDF

QT-P1

Age Groups and Sex: 2010
2010 Census Summary File 2

Table View | Map View

Actions: Modify Table | Bookmark | Print | Download | Create a Map

This table is displayed with default geographies.
Click Back to Search to make other geography selections.

View Geography Notes | View Table Notes

NOTE: For information on confidentiality protection, nonsampling error, and definitions, see http://www.census.gov/prod/cen2010/doc/sf2.pdf.

Summary File 2 has a population threshold of 100. Data are available only for the population groups having a population of 100 or more of that specific group within a particular geographic area.

Geography: Hawaii

POPGROUP: Chuukese alone (540)

Age	Number			Percent			Males per 100 females
	Both sexes	Male	Female	Both sexes	Male	Female	
Total population	1,683	778	905	100.0	100.0	100.0	86.0
Under 5 years	246	103	143	14.6	13.2	15.8	72.0
5 to 9 years	184	87	97	10.9	11.2	10.7	89.7
10 to 14 years	185	97	88	11.0	12.5	9.7	110.2
15 to 19 years	136	61	75	8.1	7.8	8.3	81.3
20 to 24 years	182	82	100	10.8	10.5	11.0	82.0
25 to 29 years	167	65	102	9.9	8.4	11.3	63.7
30 to 34 years	127	61	66	7.5	7.8	7.3	92.4
35 to 39 years	106	58	48	6.3	7.5	5.3	120.8
40 to 44 years	89	49	40	5.3	6.3	4.4	122.5
45 to 49 years	66	28	38	3.9	3.6	4.2	73.7
50 to 54 years	70	29	41	4.2	3.7	4.5	70.7
55 to 59 years	40	18	22	2.4	2.3	2.4	81.8
60 to 64 years	32	14	18	1.9	1.8	2.0	77.8
65 to 69 years	25	13	12	1.5	1.7	1.3	108.3
70 to 74 years	14	8	6	0.8	1.0	0.7	133.3
75 to 79 years	8	3	5	0.5	0.4	0.6	60.0
80 to 84 years	3	1	2	0.2	0.1	0.2	50.0
85 to 89 years	1	0	1	0.1	0.0	0.1	0.0

Table HCT-1 Tenure
Data displayed for each state with Chuukese alone Population
Click arrow button to see Result 4 of 4

BACK TO SEARCH | Result 3 of 4 | VIEW ALL AS PDF

HCT2

TENURE
Universe: Occupied housing units
2010 Census Summary File 2

Table View | Map View

Actions: Modify Table | Bookmark | Print | Download | Create a Map

This table is displayed with default geographies.
Click Back to Search to make other geography selections.

View Geography Notes | View Table Notes

NOTE: For information on confidentiality protection, nonsampling error, and definitions, see http://www.census.gov/prod/cen2010/doc/sf2.pdf.

Summary File 2 has a population threshold of 100. Data are available only for the population groups having a population of 100 or more of that specific group within a particular geographic area.

POPGROUP: Chuukese alone (540)

	Hawaii	Oregon	Washington
Total:	249	69	25
Owned with a mortgage or a loan	10	1	2
Owned free and clear	1	0	0
Renter occupied	238	68	23

NOTE: When a category other than Total Population is selected, the data in this table refer to the race, Hispanic or Latino origin, or tribe/tribal grouping of the householder.

Source: U.S. Census Bureau, 2010 Census.

Table PCT-1 Total Population
Data displayed for each state with Chuukese alone Population

BACK TO SEARCH | Result 4 of 4 | VIEW ALL AS PDF

PCT1

TOTAL POPULATION
Universe: Total population
2010 Census Summary File 2

Table View | Map View

Actions: Modify Table | Bookmark | Print | Download | Create a Map

This table is displayed with default geographies.
Click Back to Search to make other geography selections.

View Geography Notes | View Table Notes

NOTE: For information on confidentiality protection, nonsampling error, and definitions, see http://www.census.gov/prod/cen2010/doc/sf2.pdf.

Summary File 2 has a population threshold of 100. Data are available only for the population groups having a population of 100 or more of that specific group within a particular geographic area.

POPGROUP: Chuukese alone (540)

	Hawaii	Oregon	Washington
Total	1,683	366	106

Source: U.S. Census Bureau, 2010 Census.

To Obtain Data for ONLY the State of Hawaii (State, County, Place, Census Tract) Use the Geographies Filter

Obtain data for the Filipino Population in Each Hawaii County

U.S. Census Bureau

AMERICAN FactFinder

Feedback FAQs Glossary Help

MAIN | SEARCH | WHAT WE PROVIDE | USING FACTFINDER | English | Español

Your Selections

'Your Selections' is empty

Search using the options below:

- Topics (age, income, year, dataset, ...)
- Geographies (states, counties, places, ...)
- Race and Ethnic Groups (race, ancestry, tribe)
- Industry Codes (NAICS industry, ...)

Getting Detailed Data

The following data are available on American FactFinder:

- Decennial Census
  Taken every 10 years to collect information about the people and housing of the United States
- American Community Survey
  An ongoing survey that provides data about your community every year

Your source for population, housing, economic, and geographic information

Quick Start

Enter search term(s) and click 'GO'

topic or table name | for | state, county or place (optional) | GO

topics | race/ancestry | industries

Or use the options on the left to begin your search

News and Notes GET EMAIL UPDATES

Mar 01, 2012

The Census Bureau is releasing Summary File 2 data on a state-by-state flow basis from December 2011 through April 2012. Data has been released for: NV, NM, CT, DC, OK, OR, FL, MA, MS, WA, ND, RI, TN, TX, AR, HI, IA, and MD. SF 2 provides detailed data on age, sex, households, families, the group quarters population, and occupied housing units for up to 331 race, Hispanic or Latino origin, and tribal population groups. Presentation of SF 2 tables for a population group is subject to a threshold of 100 or more people of a particular group in a particular geographic area. more »

Feb 16, 2012

The Census Bureau is releasing Summary File 2 data on a state-by-state flow basis from December 2011 through April 2012. Data has been released for: NV, NM, CT, DC,

U.S. Population Clock

01:04 UTC (EST+5) Mar 06, 2012

313,132,493

more population clocks »

Reference Maps

Reference Maps show selected geographic boundaries for an area along with orienting features, such as roads.

United States | GO

Address Search

Find Census data by entering a street address.

Load Query

Select County in Geography Filter Options

Your Selections

'Your Selections' is empty

Search Results:

Selected: View | Download | Compare | Clear All

Search for: GO

Search using the options below:

Topics
(age, income, year, dataset, ...)

Geographies
(states, counties, places, ...)

Race and Ethnic Groups
(race, ancestry, tribe)

Industry Codes
(NAICS industry, ...)

Select Geographies

CLOSE

Name | Address | Map

Enter a geography name or use the Geography Filter Options below:

Enter a geography name (Alabama, Marengo County, ...) GO

Your Geography Filters

'Your Geography Filters' is empty

Select geographies to add to Your Selections

Select from:
most requested summary levels | all summary levels | individual blocks

Geography Filter Options

- Geographic Type
  - Nation (1)
  - State (62)
  - County (6,373)
  - City or Town (186,744)
  - Congressional District (7,626)
  - Census Tract (170,429)
  - Metro/Micro Area (1,223)
  - ZIP Code/ZCTA (156,768)
  - Other (176,138)
- Summary Level
- Within State

Include in results:

All geographies
Individual geographies
Groups of geographies

Show Geographic Components (e.g.,

Geography Results: 1-25 of 705,364 per page: 25

Selected: Add | Check All | Clear All

1 2 3 4 5

	Geography Name	Geography Type	About
	United States	United States	
	All States within United States	State	
	Alabama	State	
	Alaska	State	
	Arizona	State	
	Arkansas	State	
	California	State	
	Colorado	State	

Click Within State
Select Hawaii on next screen

Select Geographies

To search for tables and other files in American FactFinder:

Name | Address | Map

Enter a geography name or use the Geography Filter Options below:

Enter a geography name (Alabama, Marengo County, ...) GO

Your Geography Filters

Geographic Type:
County

clear all filters

Geography Filter Options

- Within State
- Within Region
- Within Division
- Within County
- Type of County
- Within Combined Statistical Area
- Type of Metropolitan Statistical Area/Micropolitan Statistical Area
- Within Metropolitan Statistical Area/Micropolitan Statistical Area
- Within Metropolitan Division
- Within New England County Metropolitan Area
- Congressional Vintage
- Within Congressional District

Include in results:

- All geographies
- Individual geographies
- Groups of geographies

Show Geographic Components (e.g., urban, rural)

Search using geographic codes

FIPS codes

GO

Select geographies to add to Your Selections

Select from:
most requested summary levels | all summary levels | individual blocks

Geography Results: 1-25 of 6,373

Selected: Add | Check All | Clear All

	Geography Name
	All Counties within United States
	All Counties within Alabama
	All Counties within Alaska
	All Counties within Arizona
	All Counties within Arkansas
	All Counties within California
	All Counties within Colorado
	All Counties within Connecticut
	All Counties within Delaware
	All Counties within District of Columbia
	All Counties within Florida
	All Counties within Georgia
	All Counties within Hawaii
	All Counties within Idaho
	All Counties within Illinois

Your Geography Filters

Geographic Type:
County

clear all filters

Geography Filter Options

Within State

- Alabama (98)
- Alaska (38)
- American Samoa (7)
- Arizona (47)
- Arkansas (93)
- Atlantic Offshore Area (1)
- California (271)
- Colorado (93)
- Commonwealth of the Northern Mariana Islands (6)
- Connecticut (32)
- Delaware (10)
- District of Columbia (7)
- Florida (169)
- Georgia (212)
- Guam (41)
- Hawaii (15)
- Idaho (54)

Select geographies to add to Your Sele

Select from:
most requested summary levels

Geography Results: 1-25 of 6,373

Selected: Add | Check Al

	Geography Name
	All Counties within United States
	All Counties within Alabama
	All Counties within Alaska
	All Counties within Arizona
	All Counties within Arkansas
	All Counties within California
	All Counties within Colorado
	All Counties within Connecticut
	All Counties within Delaware
	All Counties within District of Colu

Click on link All Counties within Hawaii
or check box and click Add, when added close Select Geographies

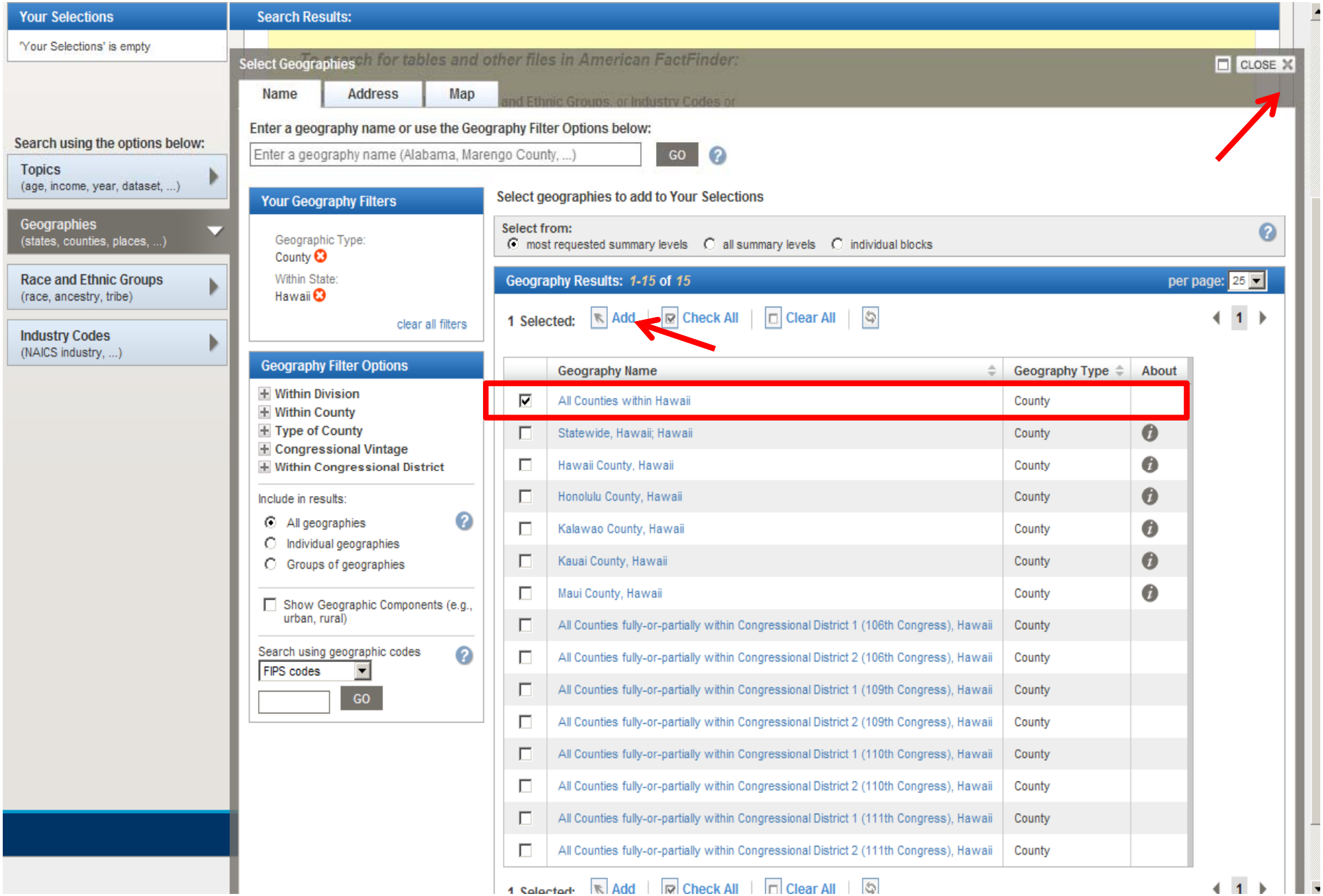

Select Topics

U.S. Census Bureau

MAIN | SEARCH | WHAT WE PROVIDE | USING FACTFINDER

Search - Use the options on the left (topics, geographies, ...) to narrow your search results

Your Selections

Search using...
County
All Counties within Hawaii

clear all selections and start a new search

Search using the options below:

- **Topics** (age, income, year, dataset, ...)
- **Geographies** (states, counties, places, ...)
- **Race and Ethnic Groups** (race, ancestry, tribe)
- **Industry Codes** (NAICS industry, ...)

Search Results: *1-25* of *17,263* tables and other products match 'Your Selections'

Selected: View | Download | Compare | Clear All

Search for: GO

	ID	Table, File or Document Title	Dataset	About
	DP-1	Profile of General Population and Housing Characteristics: 2010	2010 Demographic Profile SF	
	DP-1	Profile of General Population and Housing Characteristics: 2010	2010 SF2 100% Data	
	DP02	SELECTED SOCIAL CHARACTERISTICS IN THE UNITED STATES	2010 ACS 1-year estimates	
	DP02	SELECTED SOCIAL CHARACTERISTICS IN THE UNITED STATES	2010 ACS 3-year estimates	
	DP02	SELECTED SOCIAL CHARACTERISTICS IN THE UNITED STATES	2010 ACS 5-year estimates	
	DP02PR	SELECTED SOCIAL CHARACTERISTICS IN PUERTO RICO	2010 ACS 1-year estimates	
	DP03	SELECTED ECONOMIC CHARACTERISTICS	2010 ACS 1-year estimates	
	DP03	SELECTED ECONOMIC CHARACTERISTICS	2010 ACS 3-year estimates	
	DP03	SELECTED ECONOMIC CHARACTERISTICS	2010 ACS 5-year estimates	
	DP04	SELECTED HOUSING CHARACTERISTICS	2010 ACS 1-year estimates	
	DP04	SELECTED HOUSING CHARACTERISTICS	2010 ACS 3-year estimates	
	DP04	SELECTED HOUSING CHARACTERISTICS	2010 ACS 5-year estimates	
	DP05	ACS DEMOGRAPHIC AND HOUSING ESTIMATES	2010 ACS 1-year estimates	
	DP05	ACS DEMOGRAPHIC AND HOUSING ESTIMATES	2010 ACS 3-year estimates	
	DP05	ACS DEMOGRAPHIC AND HOUSING ESTIMATES	2010 ACS 5-year estimates	
	QT-H1	General Housing Characteristics: 2010	2010 SF1 100% Data	
	QT-H2	Tenure, Household Size, and Age of Householder: 2010	2010 SF1 100% Data	
	QT-H2	Tenure, Household Size, and Age of Householder: 2010	2010 SF2 100% Data	
	QT-H3	Household Population and Household Type by Tenure: 2010	2010 SF1 100% Data	

Open Data Set and click on 2010 SF2 100% Data

U.S. Census Bureau

MAIN | SEARCH | WHAT WE PROVIDE | USING FACTFINDER

Search - Use the options on the left (topics, geographies, ...) to narrow your search results

Your Selections

Search using...
County
All Counties within Hawaii

clear all selections and start a new search

Search using the options below:

- Topics (age, income, year, dataset, ...)
- Geographies (states, counties, places, ...)
- Race and Ethnic Groups (race, ancestry, tribe)
- Industry Codes (NAICS industry, ...)

Search Results: *1-25* of *17,263* tables and other products match 'Your Selections'

Selected: View | Download | Compare | Clear All

Search for: GO

ID	Table, File or Document Title	Dataset	About
[illegible]-1	Profile of General Population and Housing Char[illegible]	2010 Demographic Profile SF	
[illegible]	[illegible]	2010 SF2 100% Data	
[illegible]	[illegible]	2010 ACS 1-year estimates	
[illegible]	[illegible]	2010 ACS 3-year estimates	
[illegible]	[illegible]	2010 ACS 5-year estimates	
[illegible]	[illegible]	2010 ACS 1-year estimates	
[illegible]	[illegible]	2010 ACS 1-year estimates	
[illegible]	[illegible]	2010 ACS 3-year estimates	
[illegible]	[illegible]	2010 ACS 5-year estimates	
[illegible]	[illegible]	2010 ACS 1-year estimates	
[illegible]	[illegible]	2010 ACS 3-year estimates	
[illegible]	[illegible]	2010 ACS 5-year estimates	
[illegible]	[illegible]	2010 ACS 1-year estimates	
[illegible]	[illegible]	2010 ACS 3-year estimates	
[illegible]	[illegible]	2010 ACS 5-year estimates	
QT-H1	General Housing Characteristics: 2010	2010 SF1 100% Data	
QT-H2	Tenure, Household Size, and Age of Householder: 2010	2010 SF1 100% Data	

Select Topics CLOSE

Select Topics to add to 'Your Selections'

- People
- Housing
- Business and Industry
- Year
- Product Type
- Program
- Dataset
  - 2010 ACS 5-year estimates (911)
  - 2010 ACS 3-year estimates (1,413)
  - 2010 ACS 1-year estimates (1,521)
  - 2010 SF1 100% Data (357)
  - 2010 SF2 100% Data (86)
  - 2010 Redistricting Data SF (PL 94-171) (9)
  - 2010 Demographic Profile SF (2)
  - 2009 ACS 5-year estimates (669)
  - 2009 ACS 3-year estimates (1,282)
  - 2009 ACS 1-year estimates (1,458)
  - 2009 Business Patterns (2)
  - 2009 Nonemployer Statistics (1)

Include archived products in your search

Select Race and Ethnic Groups

Your Selections

Search using...

Dataset:
2010 SF2 100% Data

County
All Counties within Hawaii

clear all selections and start a new search

Search using the options below:

- **Topics** (age, income, year, dataset, ...)
- **Geographies** (states, counties, places, ...)
- **Race and Ethnic Groups** (race, ancestry, tribe)
- **Industry Codes** (NAICS industry, ...)

The Census Bureau established the 2010 Census Count Question Resolution (CQR) Program by which State, local and Tribal area elected officials may challenge their jurisdiction's 2010 Census counts. On June 1, 2011, the Count Question Resolution (CQR) Program began accepting 2010 Census challenge submissions. All challenges must be received by the Census Bureau no later than June 1, 2013.

The 2010 Census Summary File 2 provides detailed data on age, sex, households, families, the population in group quarters and occupied housing units for up to 331 race, Hispanic or Latino origin, and tribal population groups. Presentation of SF 2 tables for a population group is subject to a threshold of 100 or more people. This means that tables will not be shown for population groups with less than 100 people in a specified geographic area. SF 2 is released on a state-by-state flow

Search Results: *1-25* of *86* tables and other products match 'Your Selections' — per page: 25

Selected: View | Download | Compare | Clear All

1 2 3 4

Search for: GO

	ID	Table, File or Document Title	Dataset	About
☐	DP-1	Profile of General Population and Housing Characteristics: 2010	2010 SF2 100% Data	i
☐	QT-H2	Tenure, Household Size, and Age of Householder: 2010	2010 SF2 100% Data	i
☐	QT-H3	Household Population and Household Type by Tenure: 2010	2010 SF2 100% Data	i
☐	QT-P1	Age Groups and Sex: 2010	2010 SF2 100% Data	i
☐	QT-P11	Households and Families: 2010	2010 SF2 100% Data	i
☐	QT-P12	Household Relationship and Group Quarters Population: 2010	2010 SF2 100% Data	i
☐	QT-P13	Group Quarters Population by Sex, Age, and Type of Group Quarters: 2010	2010 SF2 100% Data	i
☐	QT-P2	Single Years of Age and Sex: 2010	2010 SF2 100% Data	i
☐	HCT1	URBAN AND RURAL	2010 SF2 100% Data	i
☐	HCT10	TENURE BY PRESENCE AND AGE OF OWN CHILDREN	2010 SF2 100% Data	i
☐	HCT11	TENURE BY PRESENCE AND AGE OF RELATED CHILDREN	2010 SF2 100% Data	i
☐	HCT12	TENURE BY PRESENCE AND AGE OF PEOPLE UNDER 18 YEARS BY HOUSEHOLD TYPE (EXCLUDING HOUSEHOLDERS, SPOUSES, AND UNMARRIED PARTNERS)	2010 SF2 100% Data	i
☐	HCT13	OCCUPIED HOUSING UNITS SUBSTITUTED	2010 SF2 100% Data	i
☐	HCT14	ALLOCATION OF TENURE	2010 SF2 100% Data	i

Enter Filipino alone and click Go
(or you can select Race and Ethnic Group and scroll to find Filipino alone)

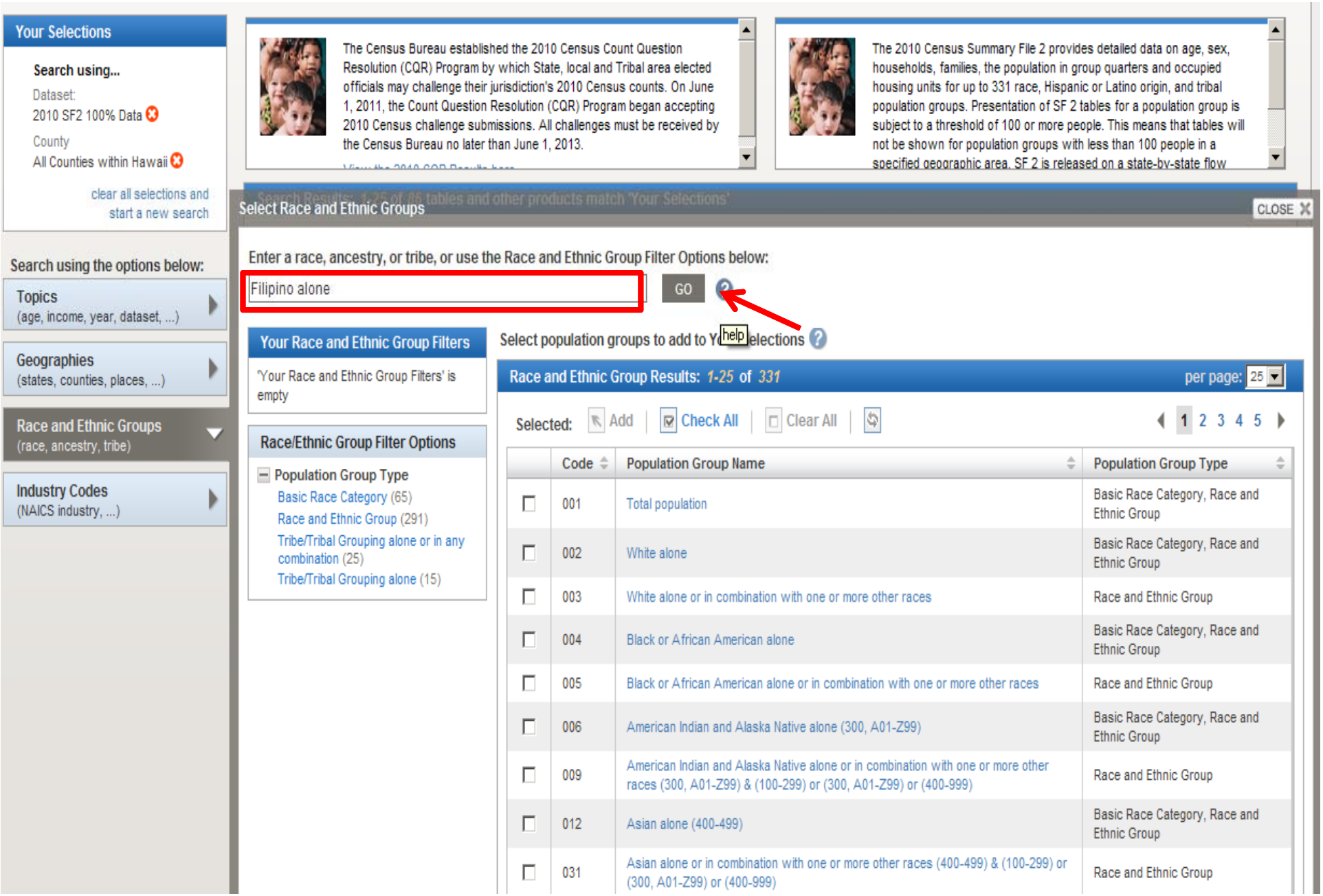

Click on link Filipino alone

Your Selections

Search using...

Dataset:
2010 SF2 100% Data

County
All Counties within Hawaii

clear all selections and start a new search

Search using the options below:

Topics
(age, income, year, dataset, ...)

Geographies
(states, counties, places, ...)

Race and Ethnic Groups
(race, ancestry, tribe)

Industry Codes
(NAICS industry, ...)

The Census Bureau established the 2010 Census Count Question Resolution (CQR) Program by which State, local and Tribal area elected officials may challenge their jurisdiction's 2010 Census counts. On June 1, 2011, the Count Question Resolution (CQR) Program began accepting 2010 Census challenge submissions. All challenges must be received by the Census Bureau no later than June 1, 2013.

The 2010 Census Summary File 2 provides detailed data on age, sex, households, families, the population in group quarters and occupied housing units for up to 331 race, Hispanic or Latino origin, and tribal population groups. Presentation of SF 2 tables for a population group is subject to a threshold of 100 or more people. This means that tables will not be shown for population groups with less than 100 people in a specified geographic area. SF 2 is released on a state-by-state flow

Search Results: 1-25 of 86 tables and other products match 'Your Selections'

Select Race and Ethnic Groups

CLOSE

Enter a race, ancestry, or tribe, or use the Race and Ethnic Group Filter Options below:

GO

Your Race and Ethnic Group Filters

Search:
"019 - Filipino alone (420-421)"

clear all filters

Race/Ethnic Group Filter Options

No more selections possible

Select population groups to add to Your Selections

Race and Ethnic Group Results: 1-1 of 1

per page: 25

Selected: Add | Check All | Clear All

1

	Code	Population Group Name	Population Group Type
☐	019	Filipino alone (420-421)	Race and Ethnic Group

Selected: Add | Check All | Clear All

1

☐	QT-P12	Household Relationship and Group Quarters Population: 2010	2010 SF2 100% Data
☐	QT-P13	Group Quarters Population by Sex, Age, and Type of Group Quarters: 2010	2010 SF2 100% Data
☐	QT-P2	Single Years of Age and Sex: 2010	2010 SF2 100% Data
☐	HCT1	URBAN AND RURAL	2010 SF2 100% Data

Select Table(s)

Your Selections

Search using...

Dataset:
2010 SF2 100% Data

County
All Counties within Hawaii

Race and Ethnic Group
Filipino alone (420-421)

clear all selections and start a new search

Search using the options below:

- Topics (age, income, year, dataset, ...)
- Geographies (states, counties, places, ...)
- Race and Ethnic Groups (race, ancestry, tribe)
- Industry Codes (NAICS industry, ...)

Search Results: 1-25 of 79 tables and other products match 'Your Selections' per page: 25

1 Selected: View | Download | Compare | Clear All

1 2 3 4

Search for: GO

	ID	Table, File or Document Title	Dataset	About
☑	DP-1	Profile of General Population and Housing Characteristics: 2010	2010 SF2 100% Data	
☐	QT-H2	Tenure, Household Size, and Age of Householder: 2010	2010 SF2 100% Data	
☐	QT-H3	Household Population and Household Type by Tenure: 2010	2010 SF2 100% Data	
☐	QT-P1	Age Groups and Sex: 2010	2010 SF2 100% Data	
☐	QT-P11	Households and Families: 2010	2010 SF2 100% Data	
☐	QT-P12	Household Relationship and Group Quarters Population: 2010	2010 SF2 100% Data	
☐	QT-P13	Group Quarters Population by Sex, Age, and Type of Group Quarters: 2010	2010 SF2 100% Data	
☐	QT-P2	Single Years of Age and Sex: 2010	2010 SF2 100% Data	
☐	HCT1	URBAN AND RURAL	2010 SF2 100% Data	
☐	HCT10	TENURE BY PRESENCE AND AGE OF OWN CHILDREN	2010 SF2 100% Data	
☐	HCT11	TENURE BY PRESENCE AND AGE OF RELATED CHILDREN	2010 SF2 100% Data	
☐	HCT12	TENURE BY PRESENCE AND AGE OF PEOPLE UNDER 18 YEARS BY HOUSEHOLD TYPE (EXCLUDING HOUSEHOLDERS, SPOUSES, AND UNMARRIED PARTNERS)	2010 SF2 100% Data	
☐	HCT13	OCCUPIED HOUSING UNITS SUBSTITUTED	2010 SF2 100% Data	
☐	HCT14	ALLOCATION OF TENURE	2010 SF2 100% Data	

PCT20

HOUSEHOLD TYPE BY HOUSEHOLD SIZE

Universe: Households

2010 Census Summary File 2

Table View | Map View

Actions: Modify Table | Bookmark | Print | Download | Create a Map

View Geography Notes | View Table Notes

NOTE: For information on confidentiality protection, nonsampling error, and definitions, see http://www.census.gov/prod/cen2010/doc/sf2.pdf.

Summary File 2 has a population threshold of 100. Data are available only for the population groups having a population of 100 or more of that specific group within a particular geographic area.

POPGROUP: Filipino alone (420-421)

	Hawaii County, Hawaii	Honolulu County, Hawaii	Kauai County, Hawaii	Maui County, Hawaii
Total:	4,672	34,983	3,384	6,855
Family households:	3,801	29,688	2,826	5,833
2-person household	961	5,556	650	1,084
3-person household	766	5,442	610	1,088
4-person household	722	5,786	541	1,124
5-person household	544	4,307	378	906
6-person household	351	2,894	266	558
7-or-more-person household	457	5,703	381	1,073
Nonfamily households:	871	5,295	558	1,022
1-person household	660	3,843	439	737
2-person household	151	1,012	81	206
3-person household	31	200	19	39
4-person household	16	100	8	19
5-person household	6	49	4	7
6-person household	5	30	5	6
7-or-more-person household	2	61	2	8

NOTE 1: When a category other than Total Population is selected, the data in this table refer to the race, Hispanic or Latino origin, or tribe/tribal grouping of the householder.

NOTE 2: A household that has at least one member of the household related to the householder by birth, marriage, or adoption is a "Family household." Same-sex couple households are included in the family households category if there is at least one additional person related to the householder by birth or adoption. Same-sex couple households with no relatives of the householder present are tabulated in nonfamily households. Responses of "same-sex spouse" were edited during processing to "unmarried partner." "Nonfamily households" consist of people living alone and households which do not have any members related to the householder.

Source: U.S. Census Bureau, 2010 Census.

Mapping Data

To map data, you must have a table containing at least two or more “like” geographies, ie..two cities, two counties, two states.

All Cities (Places) Within Honolulu County
Begin Search by Clicking Geographies

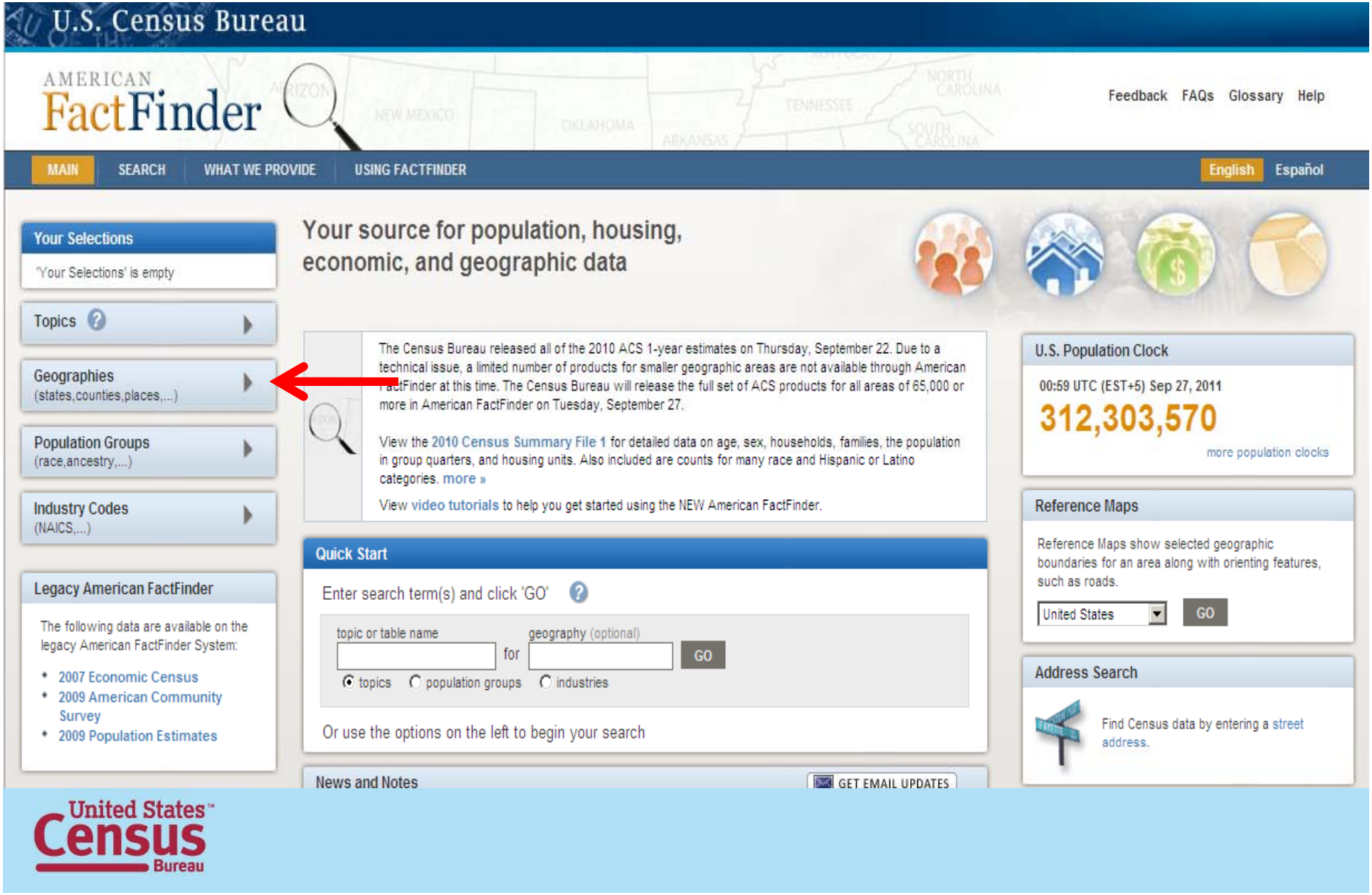

A geographic overlay table will appear.
Under Geographic Filter Options and Geographic Type
Double Click on City or Town

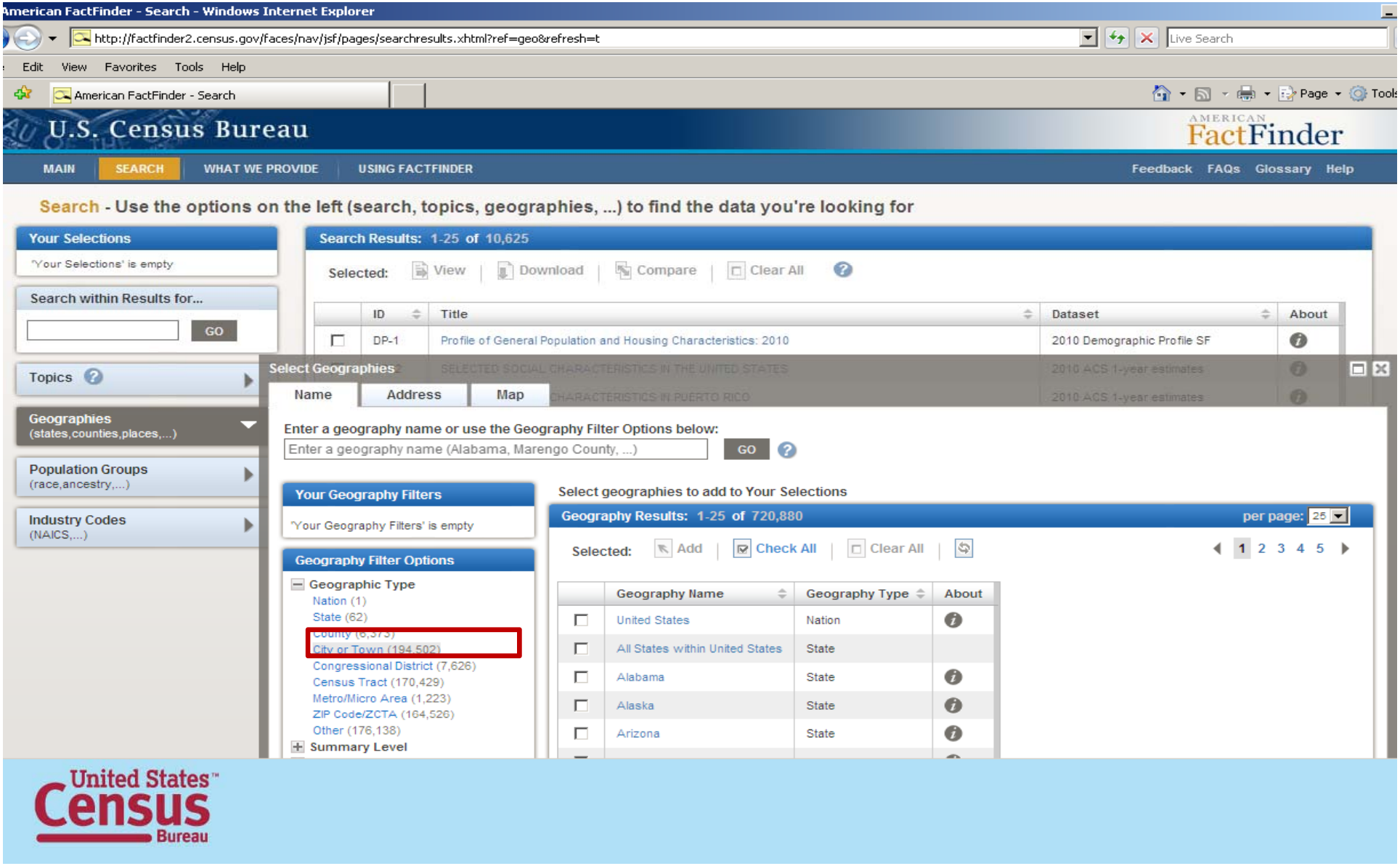

Note: City or Town have been added to Your Geography Filters

Under Geography Filter Options and Within State, Double Click on Hawaii

Select Geographies

Name | Address | Map

Enter a geography name or use the Geography Filter Options below:

Enter a geography name (Alabama, Marengo County, ...) GO

Your Geography Filters

Geographic Type:
City or Town

clear all filters

Geography Filter Options

- Summary Level
- Within State
  - Alabama (3,381)
  - Alaska (1,274)
  - American Samoa (156)
  - Arizona (1,516)
  - Arkansas (4,072)
  - Atlantic Offshore Area (3)
  - California (5,539)
  - Colorado (2,506)
  - Commonwealth of the Northern Mariana Islands (28)
  - Connecticut (1,888)
  - Delaware (652)
  - District of Columbia (68)
  - Florida (4,164)
  - Georgia (5,380)
  - Guam (177)
  - Hawaii (737)
  - Idaho (1,614)

Select geographies to add to Your Selections

Geography Results: 1-25 of 194,502 per page: 25

Selected: Add | Check All | Clear All

1 2 3 4 5

	Geography Name	Geography Type	About
☐	All Places within United States	Place	
☐	All Places within Alabama	Place	
☐	All Places within Alaska	Place	
☐	All Places within Arizona	Place	
☐	All Places within Arkansas	Place	
☐	All Places within California	Place	
☐	All Places within Colorado	Place	
☐	All Places within Connecticut	Place	
☐	All Places within Delaware	Place	
☐	All Places within District of Columbia	Place	
☐	All Places within Florida	Place	
☐	All Places within Georgia	Place	

United States Census Bureau

Note: Hawaii has been added to Your Geography Filters

Scroll Down to All Places Fully or Partially Within Honolulu County, select and click add

Select Geographies

Name | Address | Map

Enter a geography name or use the Geography Filter Options below:

Enter a geography name (Alabama, Marengo County, ...) GO

Your Geography Filters

Geographic Type:
City or Town

Within State:
Hawaii

clear all filters

Geography Filter Options

- Summary Level
- Within Division
- Within County
- Type of County
- Within Place
- Place Program Type
- Type of Place
- Within County Subdivision
- Type of County Subdivision
- Type of Metropolitan Statistical Area/Micropolitan Statistical Area
- Within Metropolitan Statistical Area/Micropolitan Statistical Area
- Type of Urban Area
- Within Urban Area
- Congressional Vintage
- Within Congressional District
- Within State Legislative District
- Geographic Component

Select geographies to add to Your Selections

Geography Results: 1-25 of 737

1 Selected: Add | Check All | Clear All

	Geography Name	Geography Type	About
☐	All Places within Hawaii	Place	
☐	All Places fully-or-partially within Statewide, Hawaii; Hawaii	Place	
☐	All Places fully-or-partially within Hawaii County, Hawaii	Place	
☑	All Places fully-or-partially within Honolulu County, Hawaii	Place	
☐	All Places fully-or-partially within Kalawao County, Hawaii	Place	
☐	All Places fully-or-partially within Kauai County, Hawaii	Place	
☐	All Places fully-or-partially within Maui County, Hawaii	Place	
☐	Ahuimanu CDP, Hawaii	Place	
☐	Aiea CDP, Hawaii	Place	
☐	Ainaloa CDP, Hawaii	Place	
☐	Anahola CDP, Hawaii	Place	
☐	Barbers Point Housing CDP, Hawaii	Place	
☐	Captain Cook CDP, Hawaii	Place	
☐	Discovery Harbour CDP, Hawaii	Place	

United States Census Bureau

Note: All Places Fully or Partially Within Honolulu County has been added to Your Selections box

Close the Geography overlay table by Clicking the X

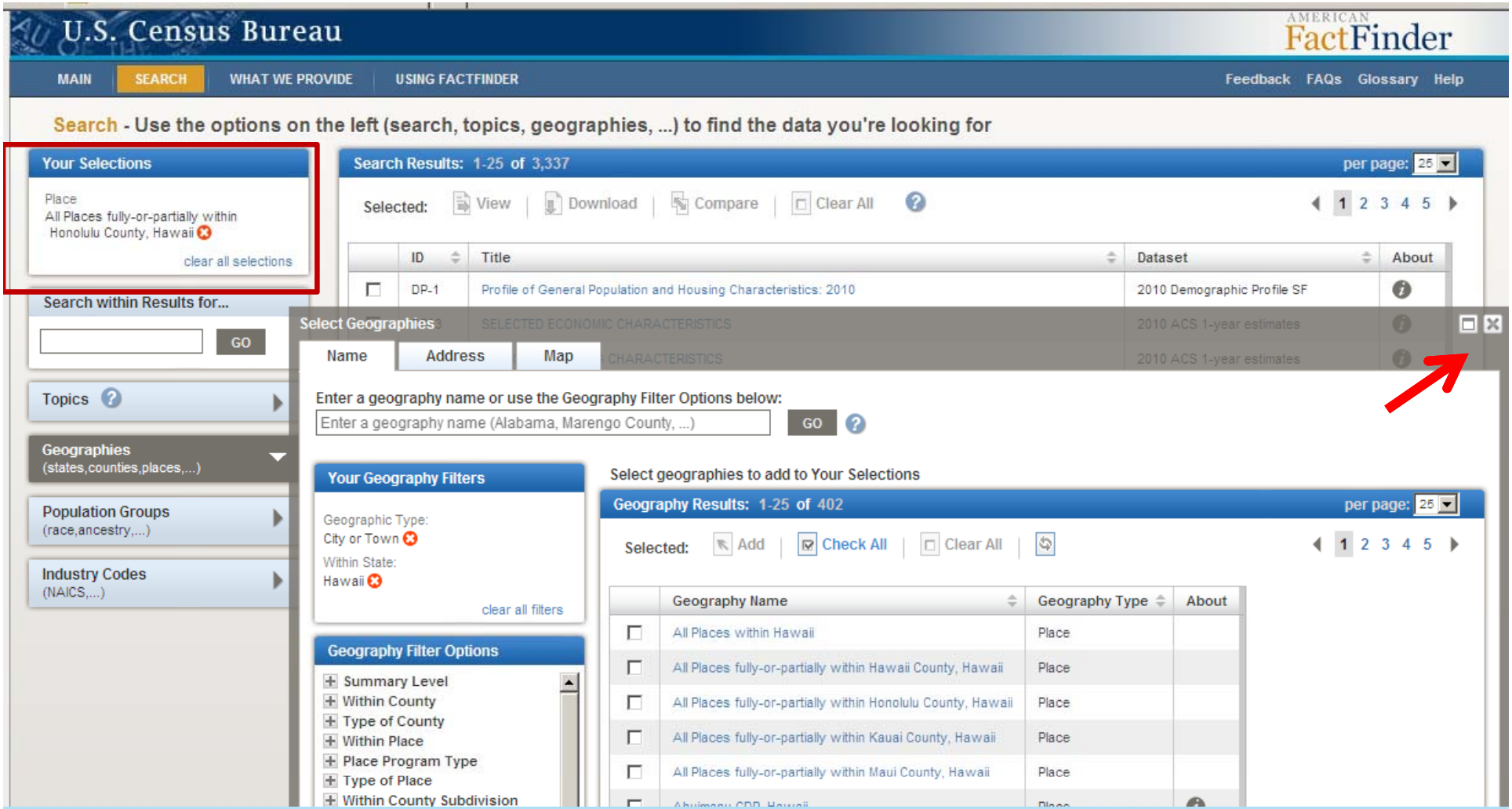

United States Census Bureau

Your table options are listed under Search Results Under Topics, expand People and Double Click on Race & Ethnicity

U.S. Census Bureau

AMERICAN FactFinder

MAIN | SEARCH | WHAT WE PROVIDE | USING FACTFINDER | Feedback | FAQs | Glossary | Help

Search - Use the options on the left (search, topics, geographies, ...) to find the data you're looking for

Your Selections

Place
All Places fully-or-partially within
Honolulu County, Hawaii

clear all selections

Search within Results for...

GO

Topics

- People
  - Basic Count/Estimate
  - Age & Sex
  - Age Group
  - Disability
  - Education
  - Employment
  - Income & Earnings
  - Insurance Coverage
  - Language
  - Marital & Fertility Status
  - Origins
  - Population Change
  - Poverty
  - Race & Ethnicity
  - Relationship
  - Veterans
- Housing
- Year
- Product Type

Include archived products

Geographies
(states,counties,places,...)

Search Results: 1-25 of 3,337 — per page: 25

Selected: View | Download | Compare | Clear All

1 2 3 4 5

	ID	Title	Dataset	About
☐	DP-1	Profile of General Population and Housing Characteristics: 2010	2010 Demographic Profile SF	i
☐	DP03	SELECTED ECONOMIC CHARACTERISTICS	2010 ACS 1-year estimates	i
☐	DP04	SELECTED HOUSING CHARACTERISTICS	2010 ACS 1-year estimates	i
☐	DP05	ACS DEMOGRAPHIC AND HOUSING ESTIMATES	2010 ACS 1-year estimates	i
☐	QT-H1	General Housing Characteristics: 2010	2010 SF1 100% Data	i
☐	QT-H2	Tenure, Household Size, and Age of Householder: 2010	2010 SF1 100% Data	i
☐	QT-H3	Household Population and Household Type by Tenure: 2010	2010 SF1 100% Data	i
☐	QT-P1	Age Groups and Sex: 2010	2010 SF1 100% Data	i
☐	QT-P10	Hispanic or Latino by Type: 2010	2010 SF1 100% Data	i
☐	QT-P11	Households and Families: 2010	2010 SF1 100% Data	i
☐	QT-P12	Household Relationship and Group Quarters Population: 2010	2010 SF1 100% Data	i
☐	QT-P13	Group Quarters Population by Sex, Age, and Type of Group Quarters: 2010	2010 SF1 100% Data	i
☐	QT-P2	Single Years of Age and Sex: 2010	2010 SF1 100% Data	i
☐	QT-P3	Race and Hispanic or Latino Origin: 2010	2010 SF1 100% Data	i
☐	QT-P4	Race, Combinations of Two Races, and Not Hispanic or Latino: 2010	2010 SF1 100% Data	i
☐	QT-P5	Race Alone or in Combination: 2010	2010 SF1 100% Data	i
☐	QT-P6	Race Alone or in Combination and Hispanic or Latino: 2010	2010 SF1 100% Data	i
☐	QT-P7	Race Reporting for the American Indian and Alaska Native Population by Selected Tribes: 2010	2010 SF1 100% Data	i
☐	QT-P8	Race Reporting for the Asian Population by Selected Categories: 2010	2010 SF1 100% Data	i

Select Data Set 2010 Summary File 1

Your Selections

People:Race & Ethnicity:
Race/Ethnicity of Individual

Place
All Places fully-or-partially within
Honolulu County, Hawaii

clear all selections

Search within Results for...

GO

Topics

- People
- Housing
- Year
- Product Type
- Program
- Dataset
  - 2010 ACS 1-year estimates (330)
  - 2010 SF1 100% Data (123)
  - 2010 Redistricting Data SF (PL 94-171) (5)
  - 2010 Demographic Profile SF (1)
  - 2008 Population Estimates (3)
  - 2000 SF1 100% Data (98)
  - 2000 SF2 100% Data (2)
  - 2000 SF3 Sample Data (177)
  - 2000 SF4 Sample Data (1)
  - 2000 Redistricting Data SF (PL 94-171) (5)

Include archived products

Geographies
(states,counties,places,...)

View the 2010 Census Summary File 1 for detailed data on age, sex, households, families, the population in group quarters, and housing units. Also included are counts for many race and Hispanic or Latino categories. Data will be released on a state-by-state basis. Alabama and Hawaii has now been released.

View Available Tables

The 2010 American Community Survey 1-year estimates are available in the New American FactFinder. ACS estimates from earlier years are currently available only in the legacy American FactFinder. These datasets will be available in the New American FactFinder in Fall 2011.

Legacy American Community Survey Data

Currently, the 2
number of geog
2010 Demograp

Search Results: 1-25 of 745

Selected: View | Download | Compare | Clear All

	ID	Title
☐	DP-1	Profile of General Population and Housing Characteristics: 2010
☐	DP05	ACS DEMOGRAPHIC AND HOUSING ESTIMATES
☐	QT-P12	Household Relationship and Group Quarters Population: 2010
☐	QT-P3	Race and Hispanic or Latino Origin: 2010
☐	QT-P4	Race, Combinations of Two Races, and Not Hispanic or Latino: 2010
☐	QT-P5	Race Alone or in Combination: 2010
☐	QT-P6	Race Alone or in Combination and Hispanic or Latino: 2010
☐	QT-P7	Race Reporting for the American Indian and Alaska Native Population by Selected Tribes: 2010
☐	QT-P8	Race Reporting for the Asian Population by Selected Categories: 2010
☐	QT-P9	Race Reporting for the Native Hawaiian and Other Pacific Islander Population by Selected Categories: 2010

United States Census Bureau

Select Table P13E

Topics

- People
- Housing
- Product Type
- Dataset
  - 2010 ACS 1-year estimates (330)
  - 2010 Redistricting Data SF (PL 94-171) (5)
  - 2010 Demographic Profile SF (1)
  - 2008 Population Estimates (3)
  - 2000 SF1 100% Data (98)
  - 2000 SF2 100% Data (2)
  - 2000 SF3 Sample Data (177)
  - 2000 SF4 Sample Data (1)
  - 2000 Redistricting Data SF (PL 94-171) (5)

Include archived products

Geographies (states,counties,places,...)

Population Groups (race,ancestry,...)

Industry Codes (NAICS,...)

Search Results: 1-25 of 123 per page:

1 Selected: View | Download | Compare | Clear All

1 2 3 4

	ID	Title	Dataset	About
☐	QT-P12	Household Relationship and Group Quarters Population: 2010	2010 SF1 100% Data	
☐	QT-P3	Race and Hispanic or Latino Origin: 2010	2010 SF1 100% Data	
☐	QT-P4	Race, Combinations of Two Races, and Not Hispanic or Latino: 2010	2010 SF1 100% Data	
☐	QT-P5	Race Alone or in Combination: 2010	2010 SF1 100% Data	
☐	QT-P6	Race Alone or in Combination and Hispanic or Latino: 2010	2010 SF1 100% Data	
☐	QT-P7	Race Reporting for the American Indian and Alaska Native Population by Selected Tribes: 2010	2010 SF1 100% Data	
☐	QT-P8	Race Reporting for the Asian Population by Selected Categories: 2010	2010 SF1 100% Data	
☐	QT-P9	Race Reporting for the Native Hawaiian and Other Pacific Islander Population by Selected Categories: 2010	2010 SF1 100% Data	
☐	P10	RACE FOR THE POPULATION 18 YEARS AND OVER	2010 SF1 100% Data	
☐	P11	HISPANIC OR LATINO, AND NOT HISPANIC OR LATINO BY RACE FOR THE POPULATION 18 YEARS AND OVER	2010 SF1 100% Data	
☐	P12A	SEX BY AGE (WHITE ALONE)	2010 SF1 100% Data	
☐	P12B	SEX BY AGE (BLACK OR AFRICAN AMERICAN ALONE)	2010 SF1 100% Data	
☐	P12C	SEX BY AGE (AMERICAN INDIAN AND ALASKA NATIVE ALONE)	2010 SF1 100% Data	
☐	P12D	SEX BY AGE (ASIAN ALONE)	2010 SF1 100% Data	
☐	P12E	SEX BY AGE (NATIVE HAWAIIAN AND OTHER PACIFIC ISLANDER ALONE)	2010 SF1 100% Data	
☐	P12F	SEX BY AGE (SOME OTHER RACE ALONE)	2010 SF1 100% Data	
☐	P12G	SEX BY AGE (TWO OR MORE RACES)	2010 SF1 100% Data	
☐	P12H	SEX BY AGE (HISPANIC OR LATINO)	2010 SF1 100% Data	
☐	P12I	SEX BY AGE (WHITE ALONE, NOT HISPANIC OR LATINO)	2010 SF1 100% Data	
☐	P13A	MEDIAN AGE BY SEX (WHITE ALONE)	2010 SF1 100% Data	
☐	P13B	MEDIAN AGE BY SEX (BLACK OR AFRICAN AMERICAN ALONE)	2010 SF1 100% Data	
☐	P13C	MEDIAN AGE BY SEX (AMERICAN INDIAN AND ALASKA NATIVE ALONE)	2010 SF1 100% Data	
☐	P13D	MEDIAN AGE BY SEX (ASIAN ALONE)	2010 SF1 100% Data	
☑	P13E	MEDIAN AGE BY SEX (NATIVE HAWAIIAN AND OTHER PACIFIC ISLANDER ALONE)	2010 SF1 100% Data	

P13E

MEDIAN AGE BY SEX (NATIVE HAWAIIAN AND OTHER PACIFIC ISLANDER ALONE)
Universe: People who are Native Hawaiian and Other Pacific Islander alone
2010 Census Summary File 1

Table View | Map View

Actions: Modify Table | Bookmark | Print | Download | Create a Map

View Geography Notes | View Table Notes

NOTE: For information on confidentiality protection, nonsampling error, and definitions, see http://www.census.gov/prod/cen2010/doc/sf1.pdf.

« ‹ 1 - 18 of 53 › »

« ‹ 1 - 18 of 53 › »

	Ahuimanu CDP, Hawaii	Aiea CDP, Hawaii	East Honolulu CDP, Hawaii	Ewa Beach CDP, Hawaii	Ewa Gentry CDP, Hawaii	Ewa Villages CDP, Hawaii	Halawa CDP, Hawaii	Haleiwa CDP, Hawaii	Hauula CDP, Hawaii	Heeia CDP, Hawaii	Hickam Housing CDP, Hawaii	Iroquois Point CDP, Hawaii	Kaaawa CDP, Hawaii	Kahaluu CDP, Hawaii	Kahuku CDP, Hawaii	Kailua CDP (Honolulu County), Hawaii	Kalaeloa CDP, Hawaii	Kaneohe CDP, Hawaii
Median age --																		
Both sexes	32.4	35.2	41.4	28.1	30.2	26.8	28.0	37.0	32.5	37.3	24.0	25.7	34.0	33.5	26.3	36.8	28.5	32.5
Male	31.4	35.1	37.7	26.0	30.9	25.1	26.3	32.5	34.5	36.8	25.3	25.5	35.2	29.8	26.0	36.3	31.5	30.5
Female	33.6	35.4	44.5	30.2	29.7	27.8	30.8	40.5	30.2	38.3	23.5	25.8	32.4	35.7	26.7	37.5	25.5	34.7

Source: U.S. Census Bureau, 2010 Census.

United States Census Bureau

Scroll Cursor Over the Row You Would Like to Map and Double Click on any of the Data Cells (in Blue Fonts)

P13E

MEDIAN AGE BY SEX (NATIVE HAWAIIAN AND OTHER PACIFIC ISLANDER ALONE)
Universe: People who are Native Hawaiian and Other Pacific Islander alone
2010 Census Summary File 1

Table View | Map View

Actions: Modify Table | Bookmark | Print | Download | Create a Map

Click on a data value in the table to map.

CANCEL

View Geography Notes | View Table Notes

NOTE: For information on confidentiality protection, nonsampling error, and definitions, see http://www.census.gov/prod/cen2010/doc/sf1.pdf.

« < 1 - 18 of 53 > »

« < 1 - 18 of 53 > »

	Ahuimanu CDP, Hawaii	Aiea CDP, Hawaii	East Honolulu CDP, Hawaii	Ewa Beach CDP, Hawaii	Ewa Gentry CDP, Hawaii	Ewa Villages CDP, Hawaii	Halawa CDP, Hawaii	Haleiwa CDP, Hawaii	Hauula CDP, Hawaii	Heeia CDP, Hawaii	Hickam Housing CDP, Hawaii	Iroquois Point CDP, Hawaii	Kaaawa CDP, Hawaii	Kahaluu CDP, Hawaii	Kahuku CDP, Hawaii	Kailua CDP (Honolulu County), Hawaii	Kalaeloa CDP, Hawaii	Kaneohe CDP, Hawaii
Median age --																		
Both sexes	32.4	35.2	41.4	28.1	30.2	26.8	28.0	37.0	32.5	37.3	24.0	25.7	34.0	33.5	26.3	36.8	28.5	32.5
Male	31.4	35.1	37.7	26.0	30.9	25.1	26.3	32.5	34.5	36.8	25.3	25.5	35.2	29.8	26.0	36.3	31.5	30.5
Female	33.6	35.4	44.5	30.2	29.7	27.8	30.8	40.5	30.2	38.3	23.5	25.8	32.4	35.7	26.7	37.5	25.5	34.7

Source: U.S. Census Bureau, 2010 Census.

United States Census Bureau

Double Click on Show Map

Table View | Map View

Actions: Modify Table | Bookmark | Print | Download | Create a Map

Click on a data value in the table to map.

CANCEL

View Geography Notes | View Table Notes

NOTE: For information on confidentiality protection, nonsampling error, and de

Select a Data Value to Map

The selected data values to map are:
Median age -- - Both sexes
by: Place

SHOW MAP CANCEL

« < 1 - 18 of 53 > »

	Ahuimanu CDP, Hawaii	Aiea CDP, Hawaii	East Honolulu CDP, Hawaii	Ewa Beach CDP, Hawaii	Ewa Gentry CDP, Hawaii	Ewa Villages CDP, Hawaii	Ha C Hawaii	Hawaii	Hawaii	Hawaii	Hawaii	Hawaii	Hawaii	Hawaii	Hawaii	u Kailua CDP (Honolulu County), Hawaii	Kalaeloa CDP, Hawaii	Kaneohe CDP, Hawaii
Median age --																		
Both sexes	32.4	35.2	41.4	28.1	30.2	26.8	28.0	37.0	32.5	37.3	24.0	25.7	34.0	33.5	26.3	36.8	28.5	32.5
Male	31.4	35.1	37.7	26.0	30.9	25.1	26.3	32.5	34.5	36.8	25.3	25.5	35.2	29.8	26.0	36.3	31.5	30.5
Female	33.6	35.4	44.5	30.2	29.7	27.8	30.8	40.5	30.2	38.3	23.5	25.8	32.4	35.7	26.7	37.5	25.5	34.7

Source: U.S. Census Bureau, 2010 Census.

United States Census Bureau

P13E

MEDIAN AGE BY SEX (NATIVE HAWAIIAN AND OTHER PACIFIC ISLANDER ALONE)
Universe: People who are Native Hawaiian and Other Pacific Islander alone
2010 Census Summary File 1

Table View | Map View

Actions: Bookmark Print Download Show Statistical Significance Create a Different Map

Thematic Map of Median age -- - Both sexes
Geography: by Place

View Table Notes

Legend

Data Classes
Persons
18.0 - 24.3
25.6 - 28.5
29.2 - 32.8
33.5 - 39.3
41.4 - 58.5
Boundaries
State
'10 County
Features
Major Road
Street
Stream/Waterbody
Items in grey text are not visible at this zoom level

Modify the map using the options below:

Colors and Data Classes
Boundaries and Features
Find a Location
Map Markers

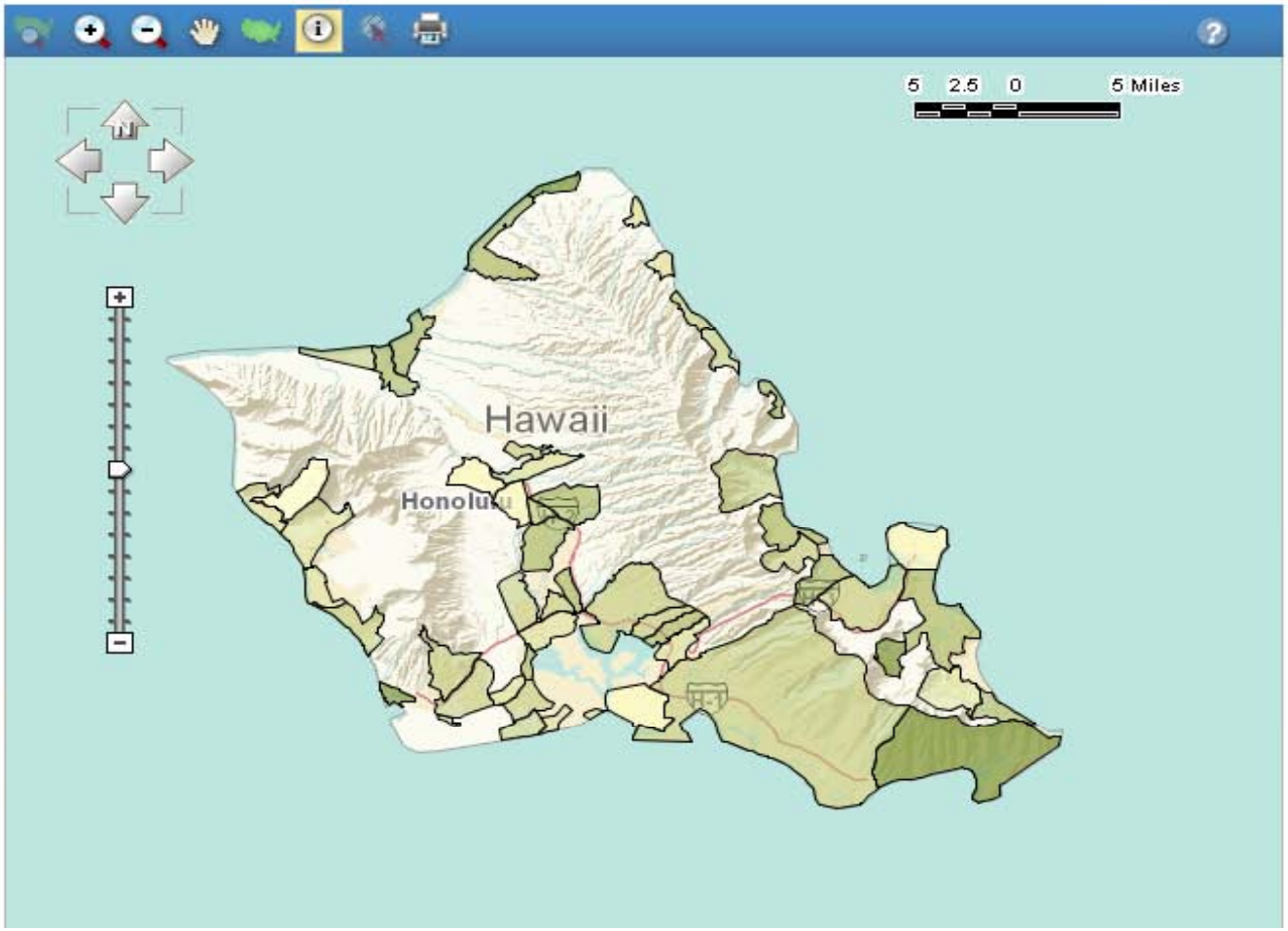

Mapping Tools

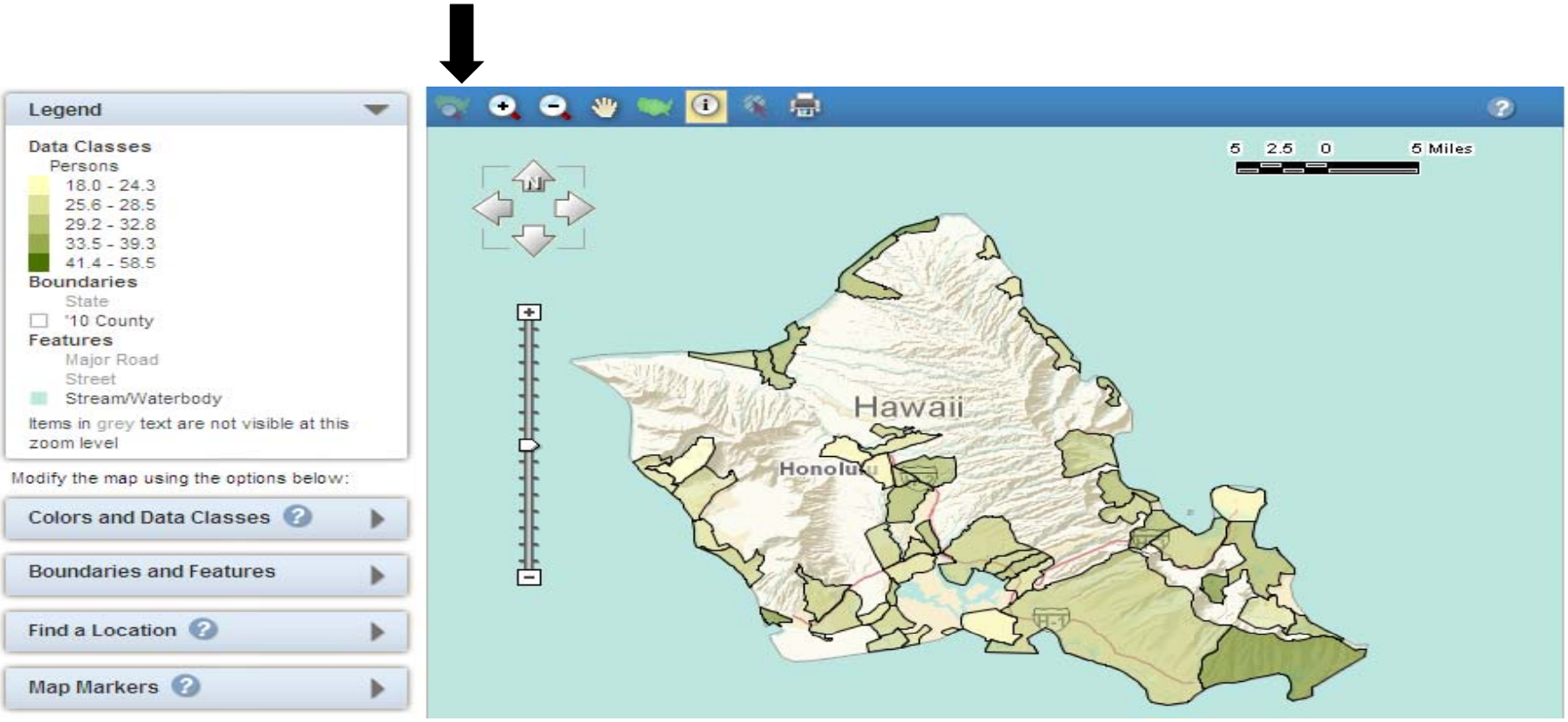

Zoom to state – this becomes available when viewing the national map.

Mapping Tools

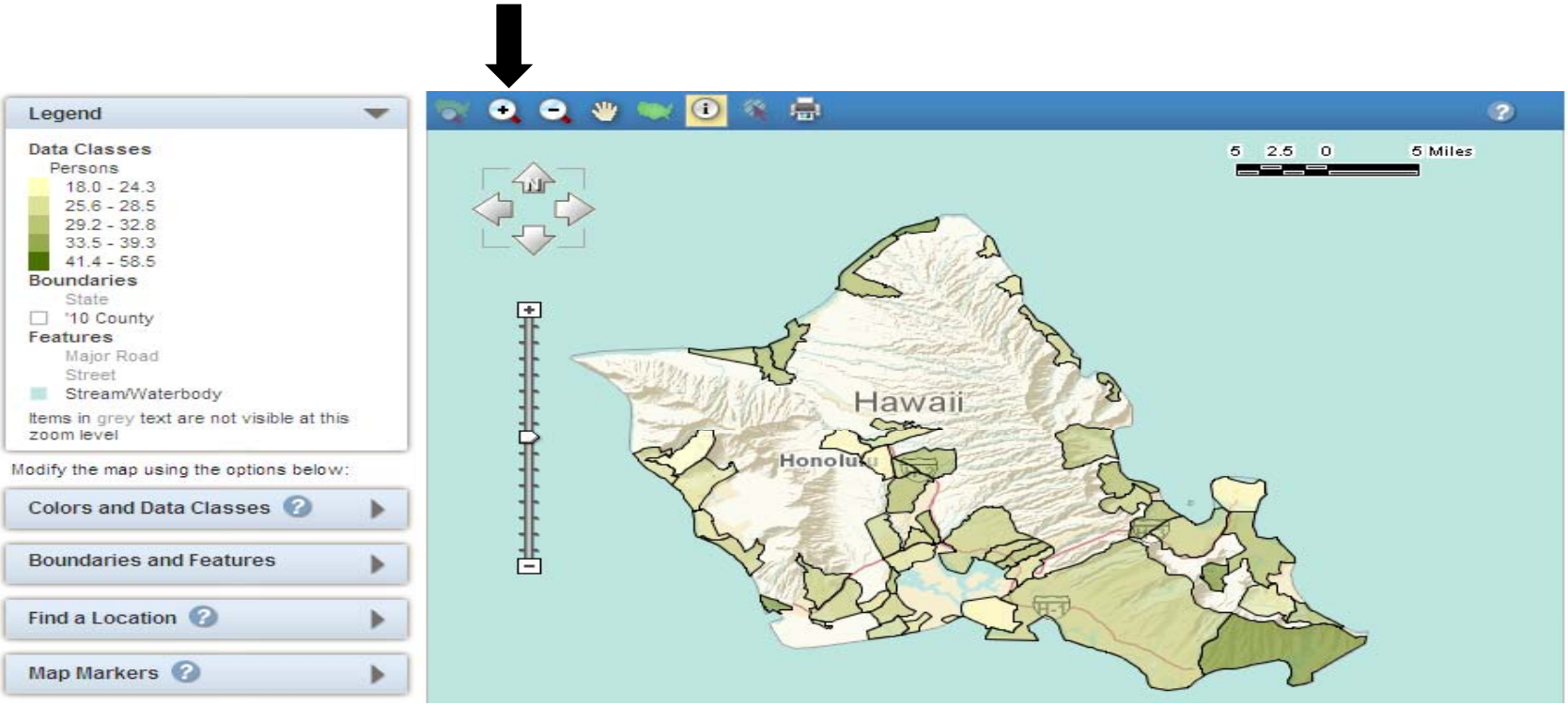

Zoom to state

Zoom in – choose and define an area to zoom with the mouse

Mapping Tools

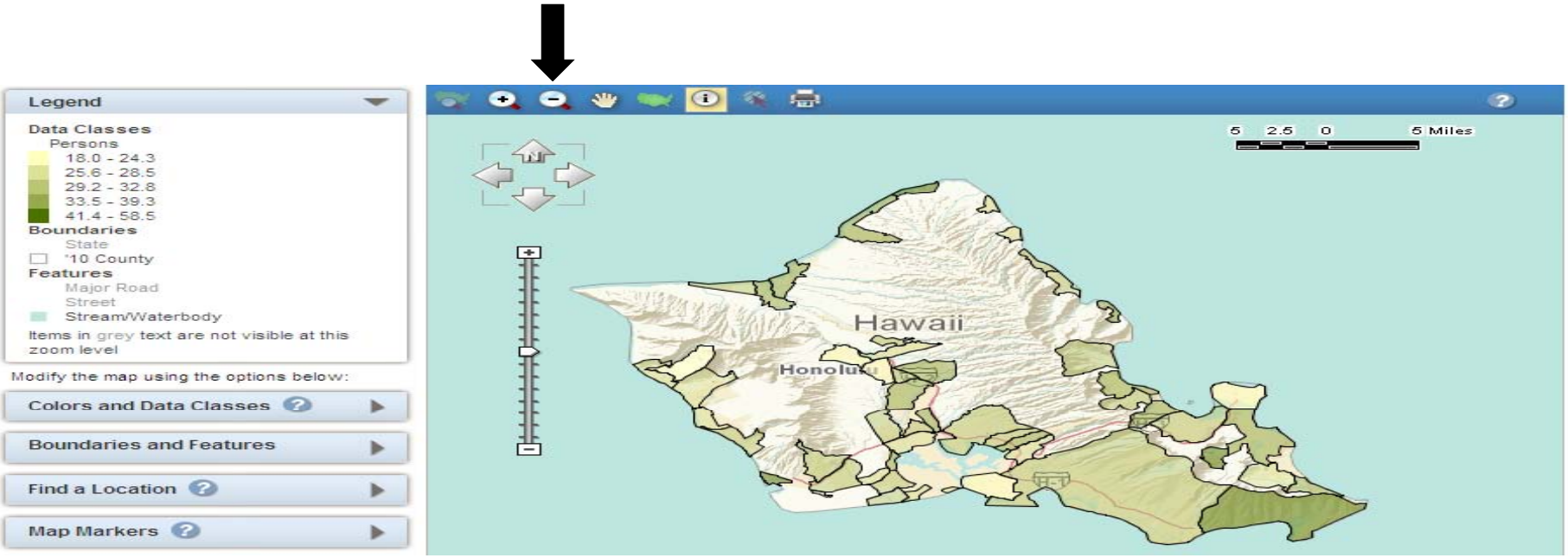

Zoom to state

Zoom in

Zoom out – choose and define an area to zoom with the mouse

Mapping Tools

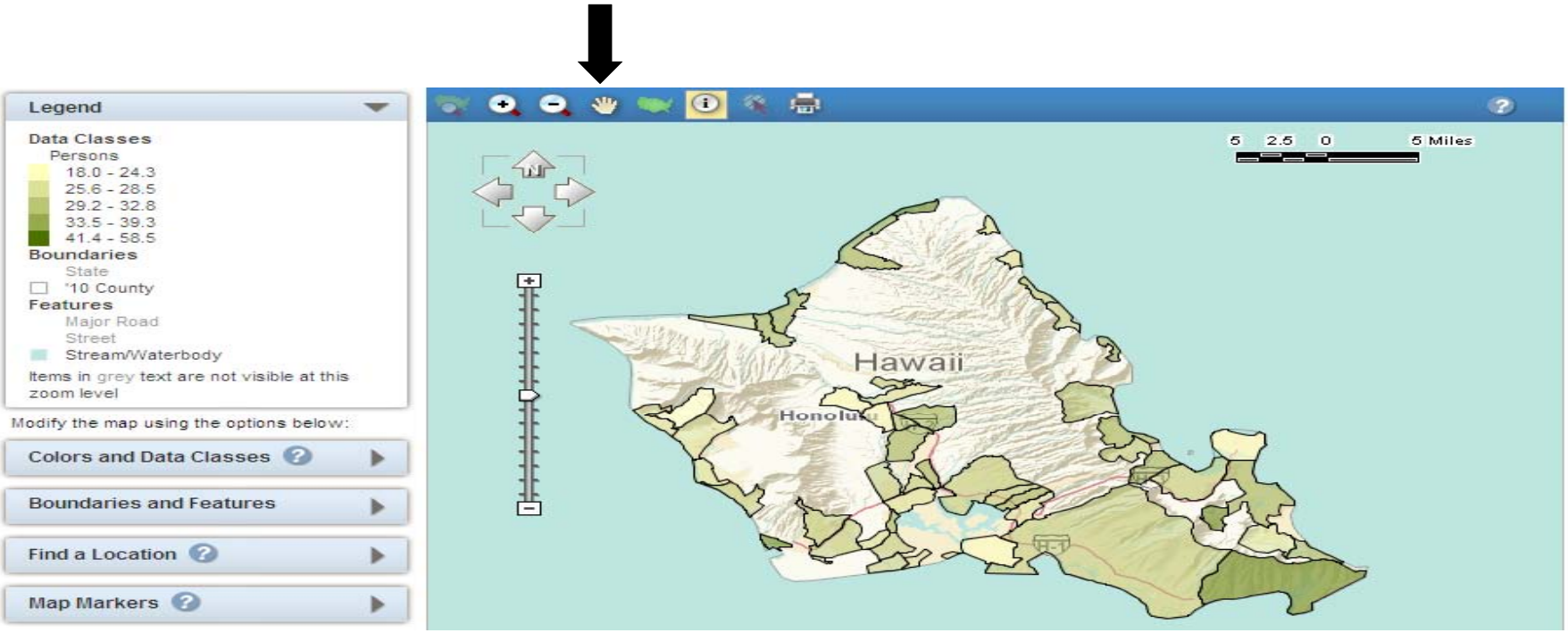

Zoom to state

Zoom in

Zoom out

Pan – click and drag the map around

Mapping Tools

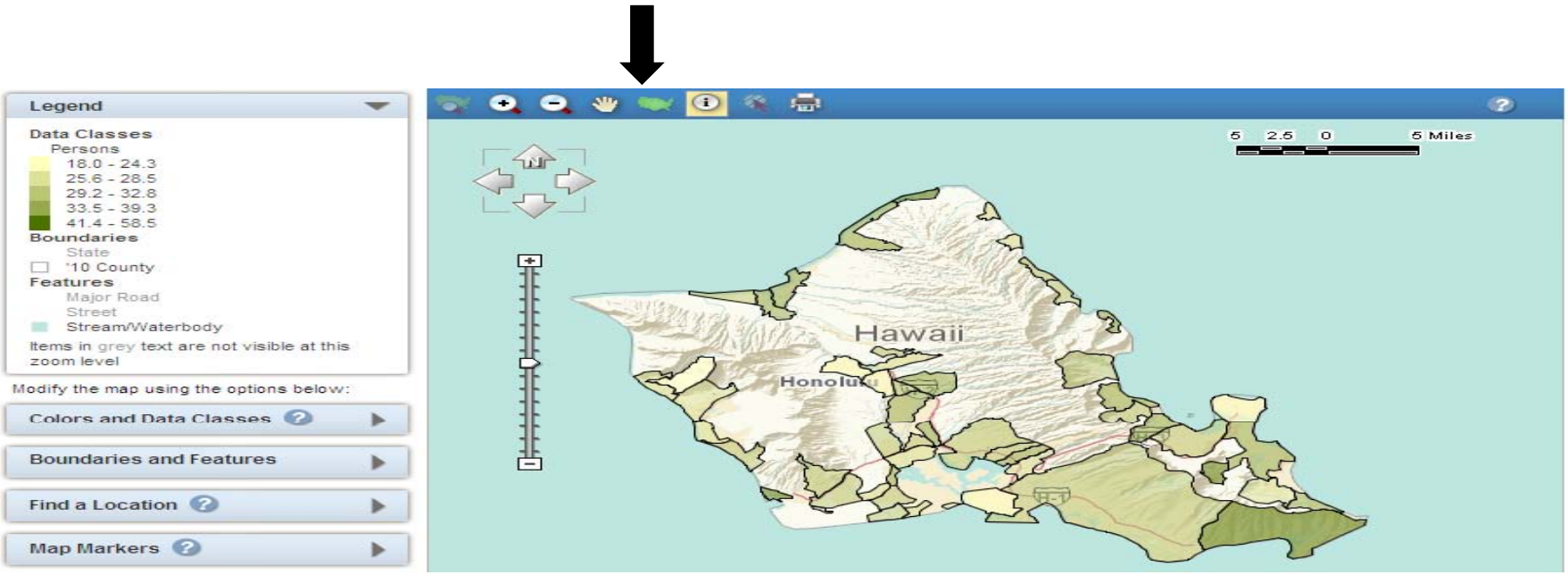

Zoom to state

Zoom in

Zoom out

Pan

U.S. Map view- takes you to the Nation view

Mapping Tools

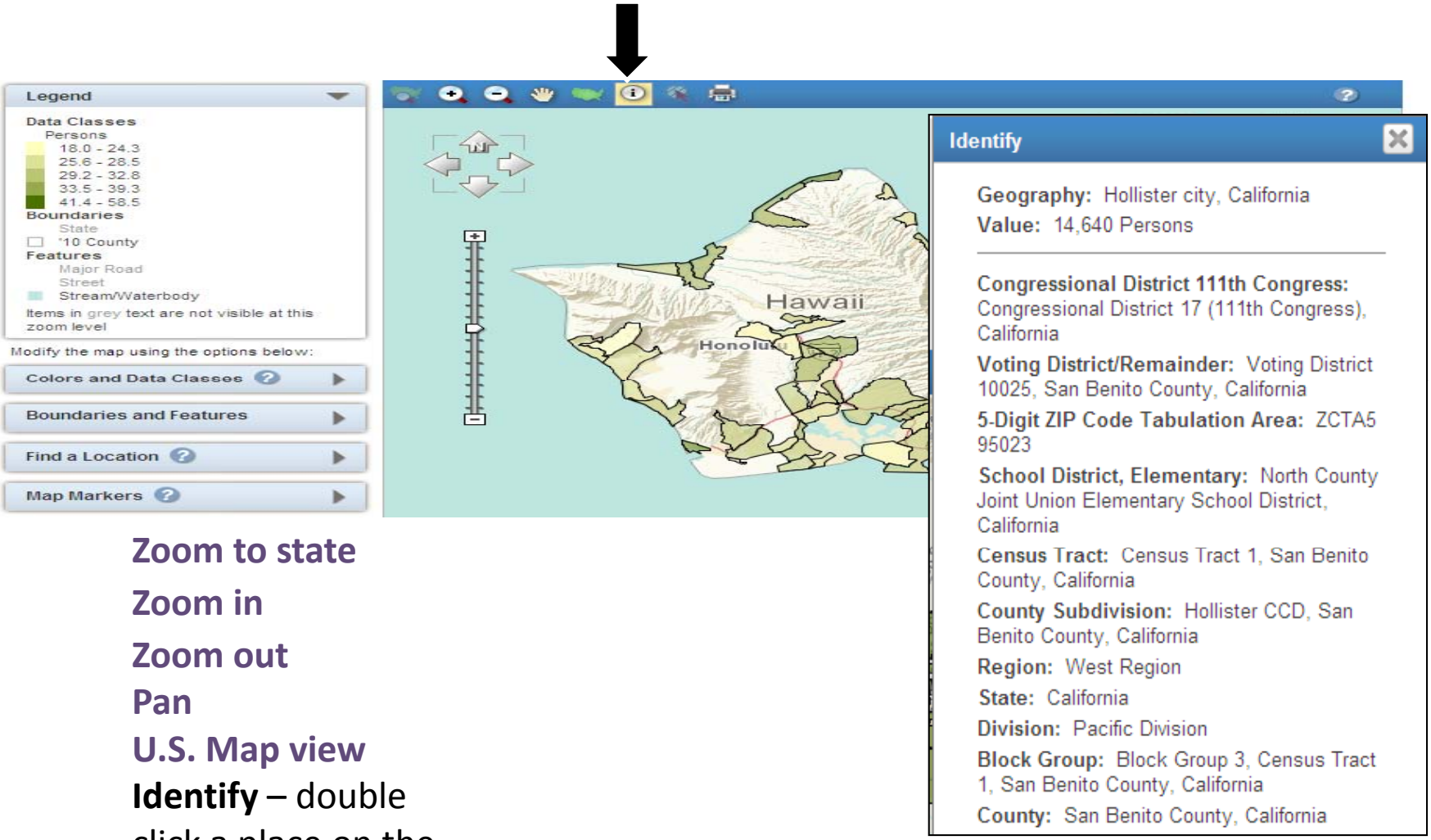

Zoom to state

Zoom in

Zoom out

Pan

U.S. Map view

Identify – double click a place on the map

Mapping Tools

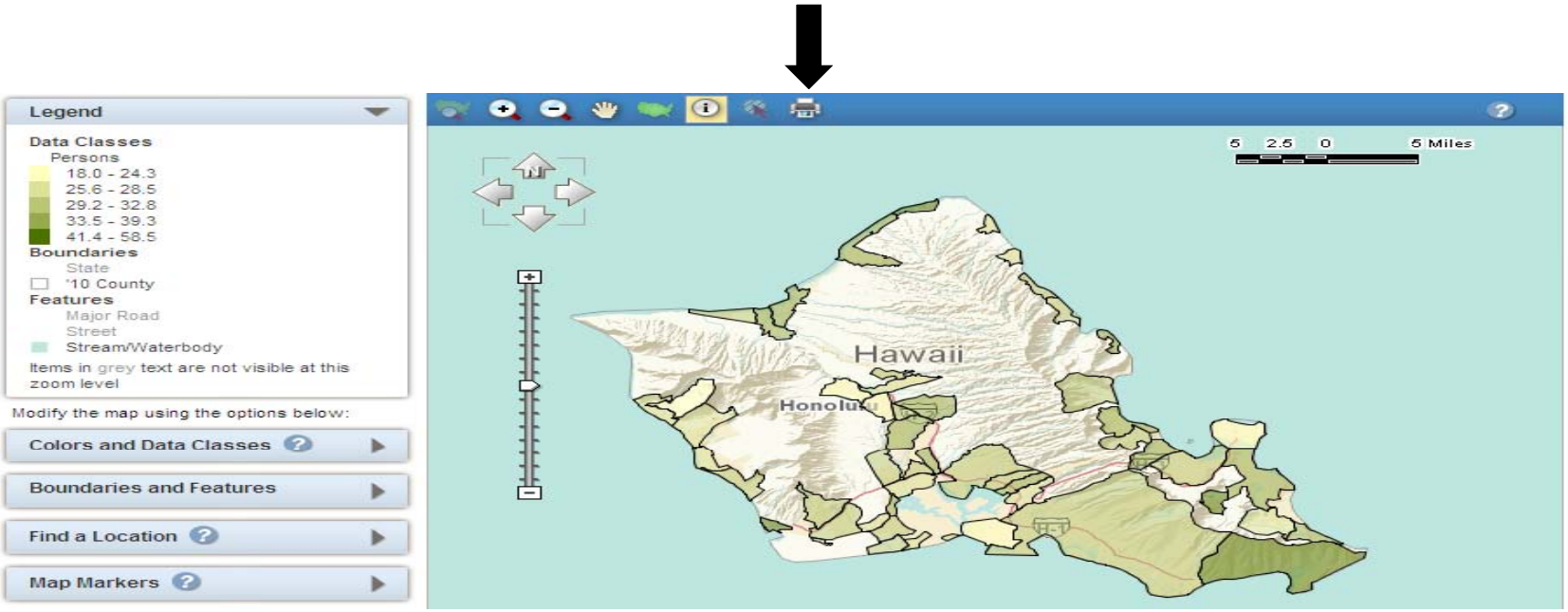

Zoom to state

Zoom in

Zoom out

Pan

U.S. Map view

Identify

Print – Opens a PDF allowing you to print or save the map

To Change Colors Click on the Drop Down Arrow, Select Color and Click OK

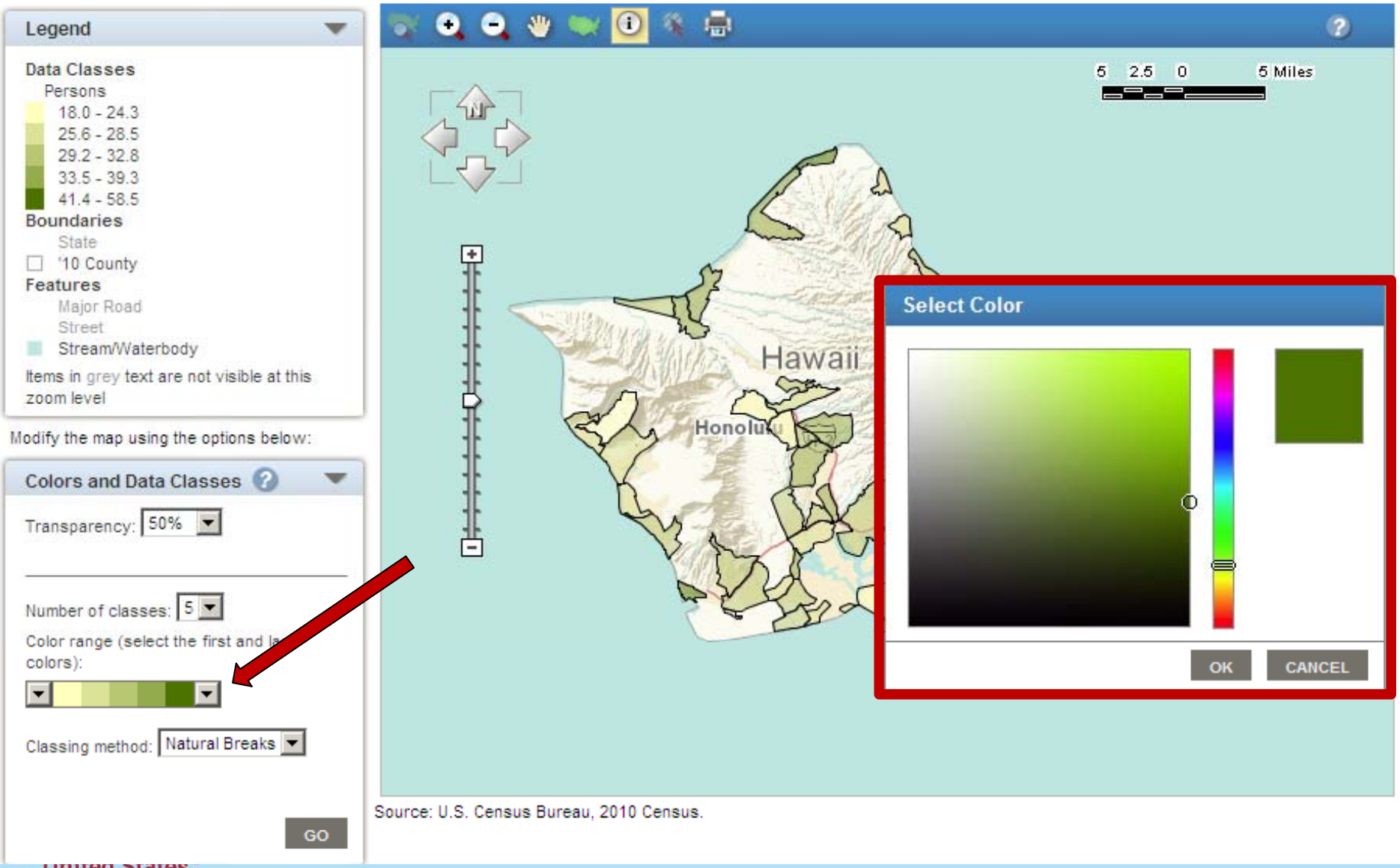

Source: U.S. Census Bureau, 2010 Census.

United States Census Bureau

To Change Classes, Select User Defined, Enter the Values Range and Click GO

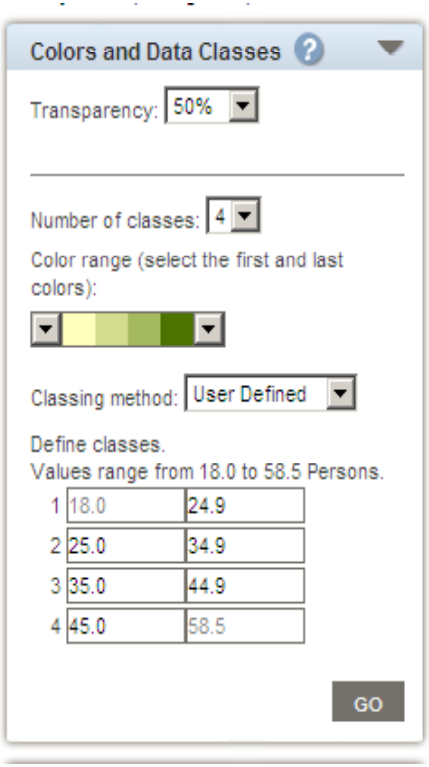

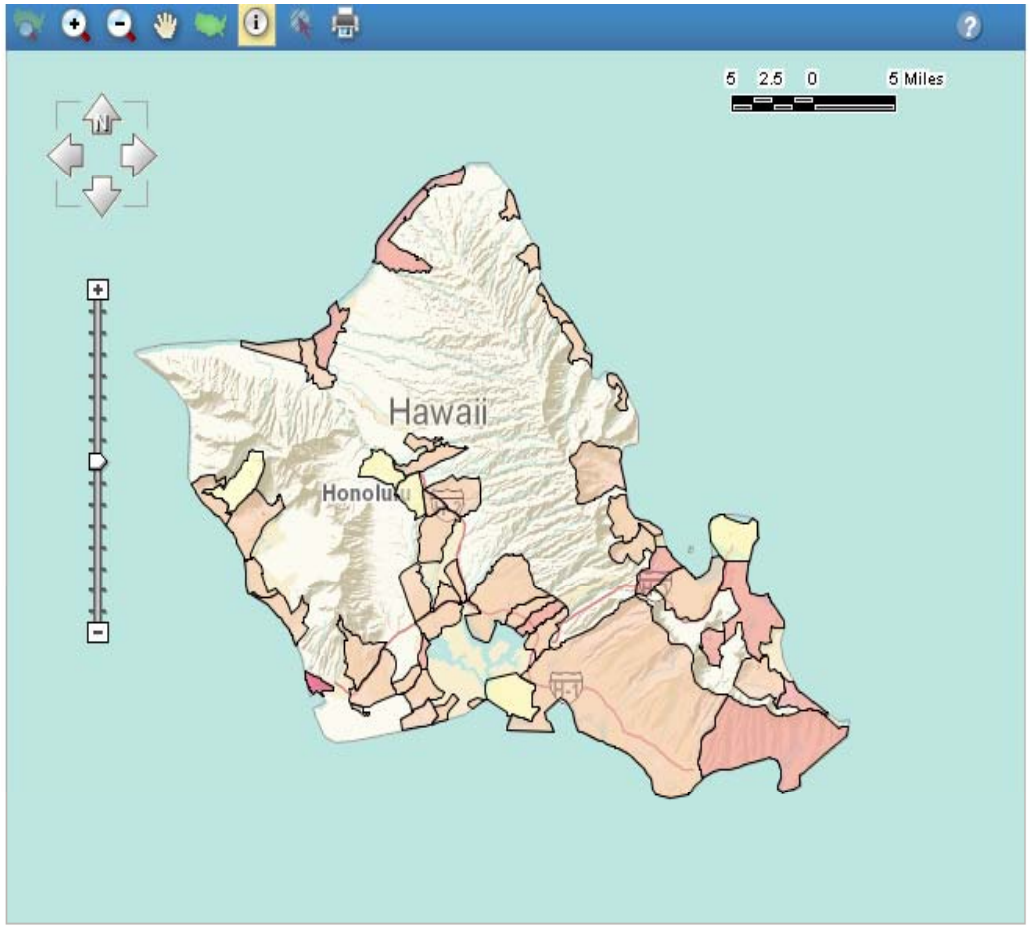

United States Census Bureau

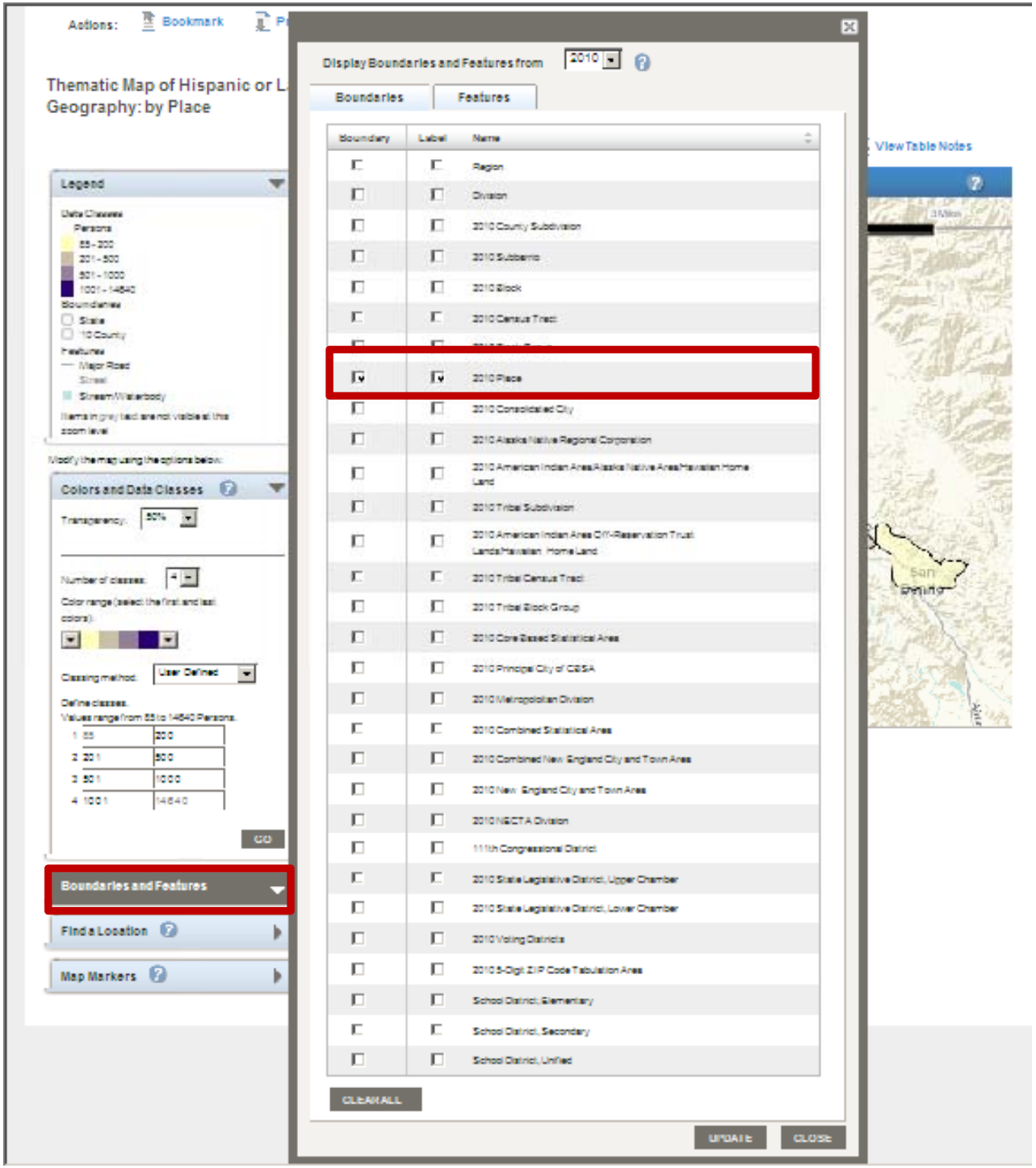

Check the Boxes to Select Boundaries and/or Labels and Click UPDATE

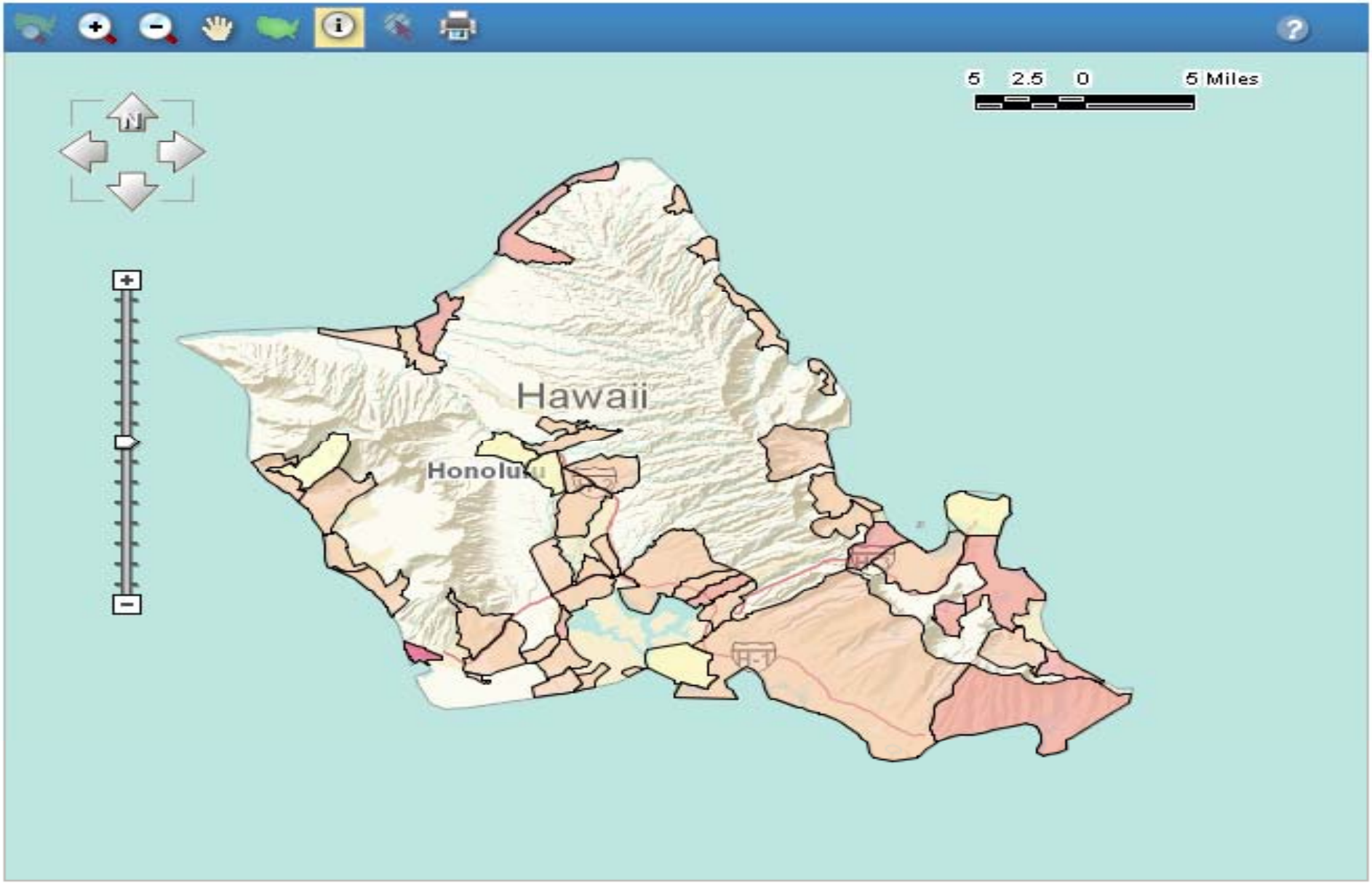

Source: U.S. Census Bureau, 2010 Census.

United States Census Bureau

Exercise: Prepare Thematic Map of Native Hawaiian Alone from SF2

Thematic Map of Native Hawaiian alone (500-503); Total Geography: by Place within State

View Table Notes

Legend

Data Classes
Persons
114 - 523
583 - 1134
1406 - 2151
2601 - 3970
10847 - 10847
Boundaries
State
'10 County
'10 Place
Features
Major Road
Street
Stream/Waterbody
Items in grey text are not visible at this zoom level

Modify the map using the options below:

Colors and Data Classes

Boundaries and Features

Find a Location

Map Markers

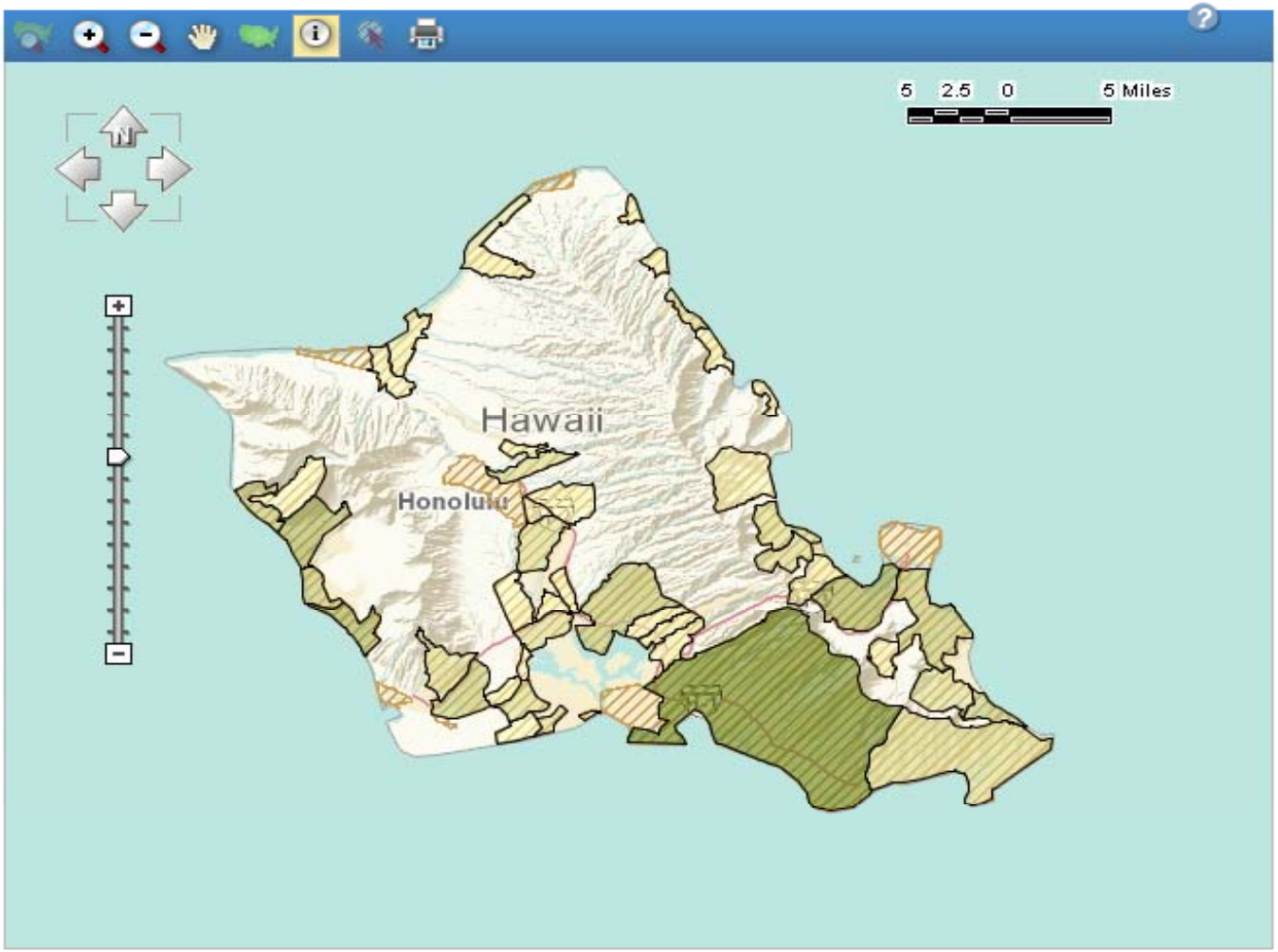

Source: U.S. Census Bureau, 2010 Census.

Resources: Need Assistance?

U.S. Census Bureau
Partnership & Data Services Program
15350 Sherman Way, Suite 400
Van Nuys, CA 91406

(888) 806-6389 Toll Free

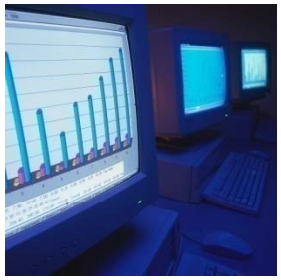

L.A. Regional Website: www.census.gov/losangeles
laro.isp-partnership@census.gov
Jerry.B.Wong@census.gov

United States Census Bureau