Island of Oahu
(2006-2010 American Community Survey 5-year Estimates)

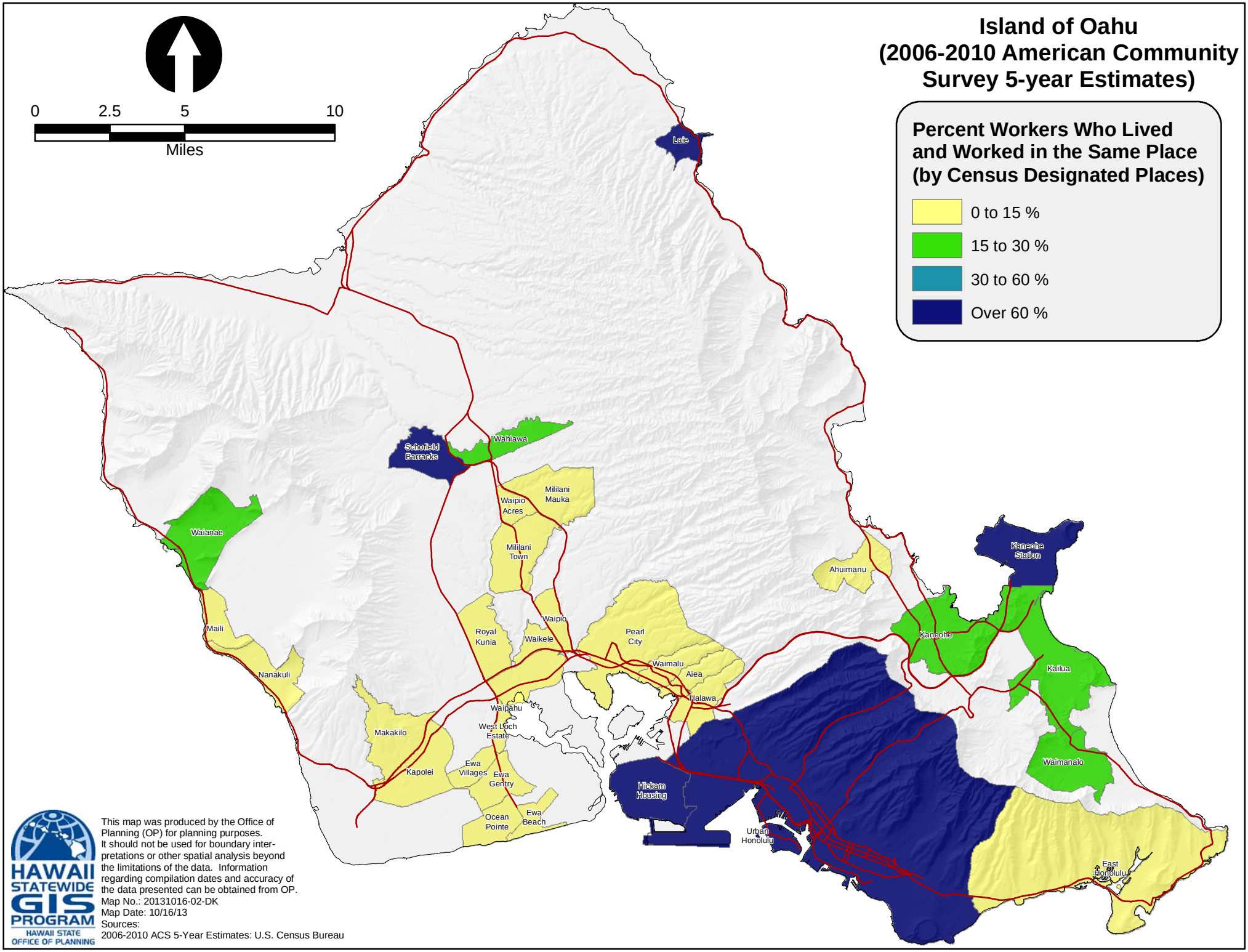

HAWAII STATEWIDE GIS PROGRAM
HAWAII STATE OFFICE OF PLANNING

This map was produced by the Office of Planning (OP) for planning purposes. It should not be used for boundary interpretations or other spatial analysis beyond the limitations of the data. Information regarding compilation dates and accuracy of the data presented can be obtained from OP.
Map No.: 20131016-02-DK
Map Date: 10/16/13
Sources:
2006-2010 ACS 5-Year Estimates: U.S. Census Bureau

Island of Hawaii
(2006-2010 American Community Survey 5-year Estimates)

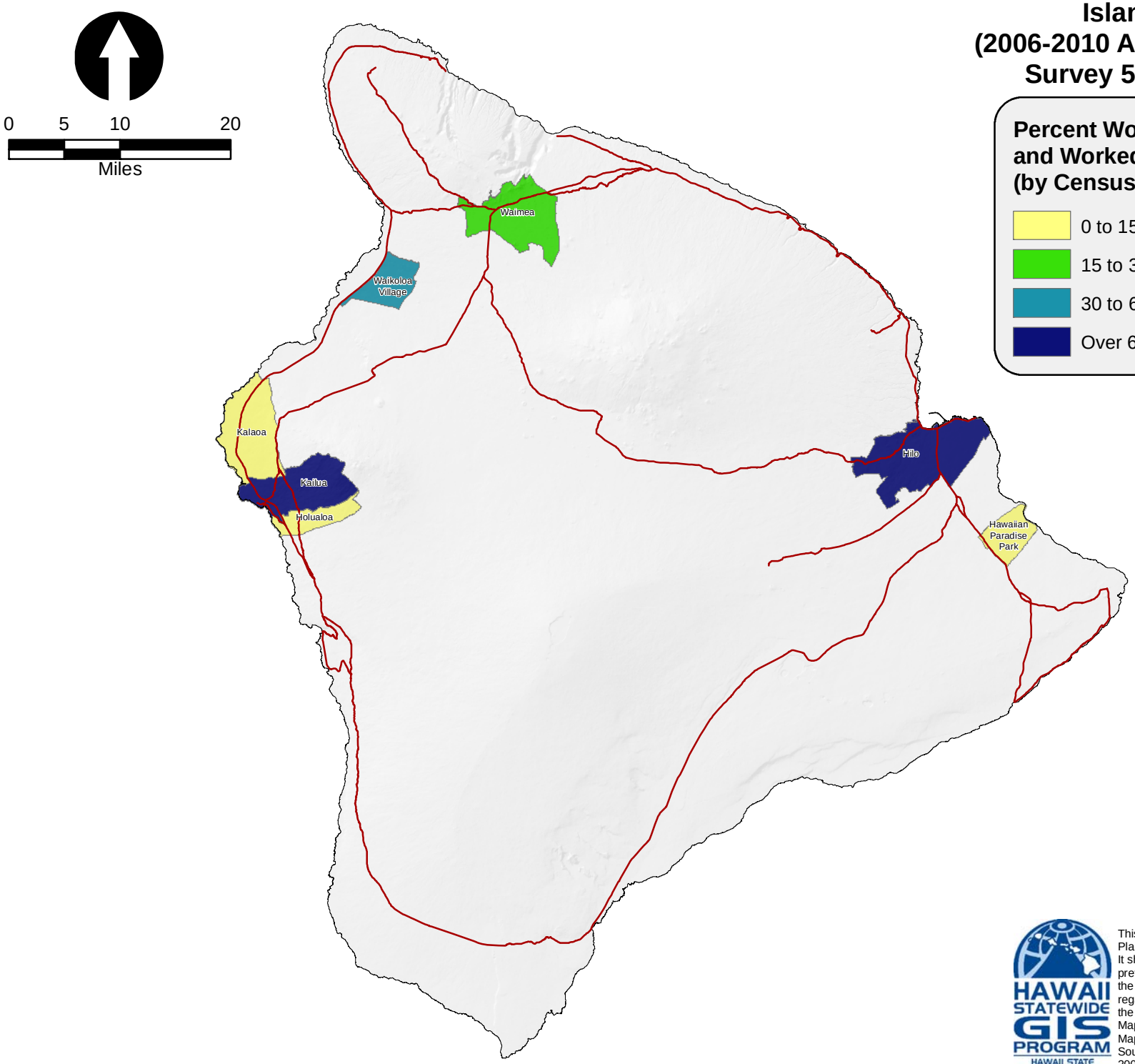

Percent Workers Who Lived and Worked in the Same Place (by Census Designated Places)

- 0 to 15 %
- 15 to 30 %
- 30 to 60 %
- Over 60 %

HAWAII STATEWIDE GIS PROGRAM
HAWAII STATE OFFICE OF PLANNING

This map was produced by the Office of Planning (OP) for planning purposes. It should not be used for boundary interpretations or other spatial analysis beyond the limitations of the data. Information regarding compilation dates and accuracy of the data presented can be obtained from OP.
Map No.: 20131017-06-DK
Map Date: 10/17/13
Sources:
2006-2010 ACS 5-Year Estimates: U.S. Census Bureau

Island of Kauai
(2006-2010 American Community Survey 5-year Estimates)

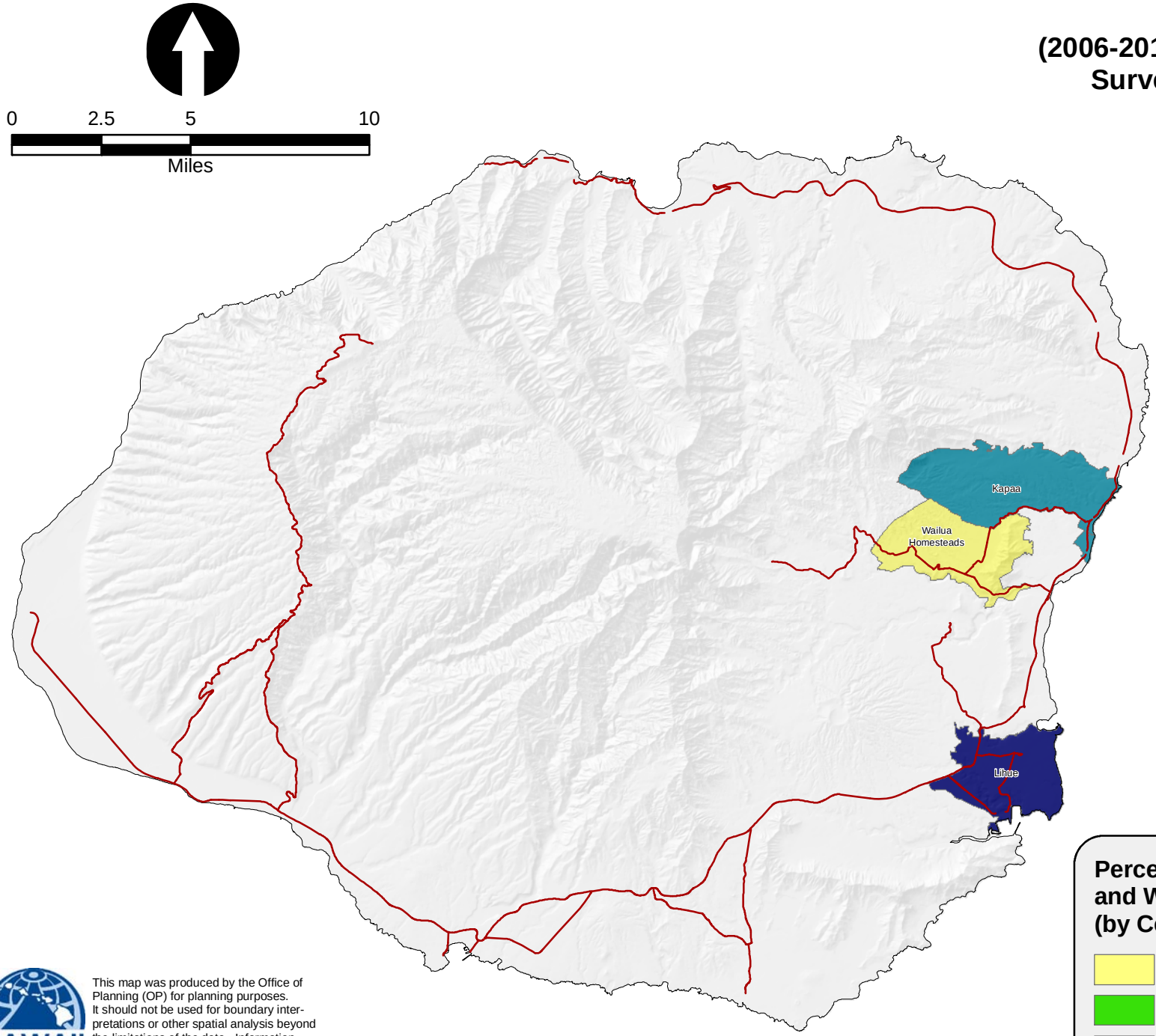

Percent Workers Who Lived and Worked in the Same Place (by Census Designated Places)

- 0 to 15 %
- 15 to 30 %
- 30 to 60 %
- Over 60 %

HAWAII STATEWIDE GIS PROGRAM
HAWAII STATE OFFICE OF PLANNING

This map was produced by the Office of Planning (OP) for planning purposes. It should not be used for boundary interpretations or other spatial analysis beyond the limitations of the data. Information regarding compilation dates and accuracy of the data presented can be obtained from OP.
Map No.: 20131017-04-DK
Map Date: 10/17/13
Sources:
2006-2010 ACS 5-Year Estimates: U.S. Census Bureau

Island of Maui
(2006-2010 American Community Survey 5-year Estimates)

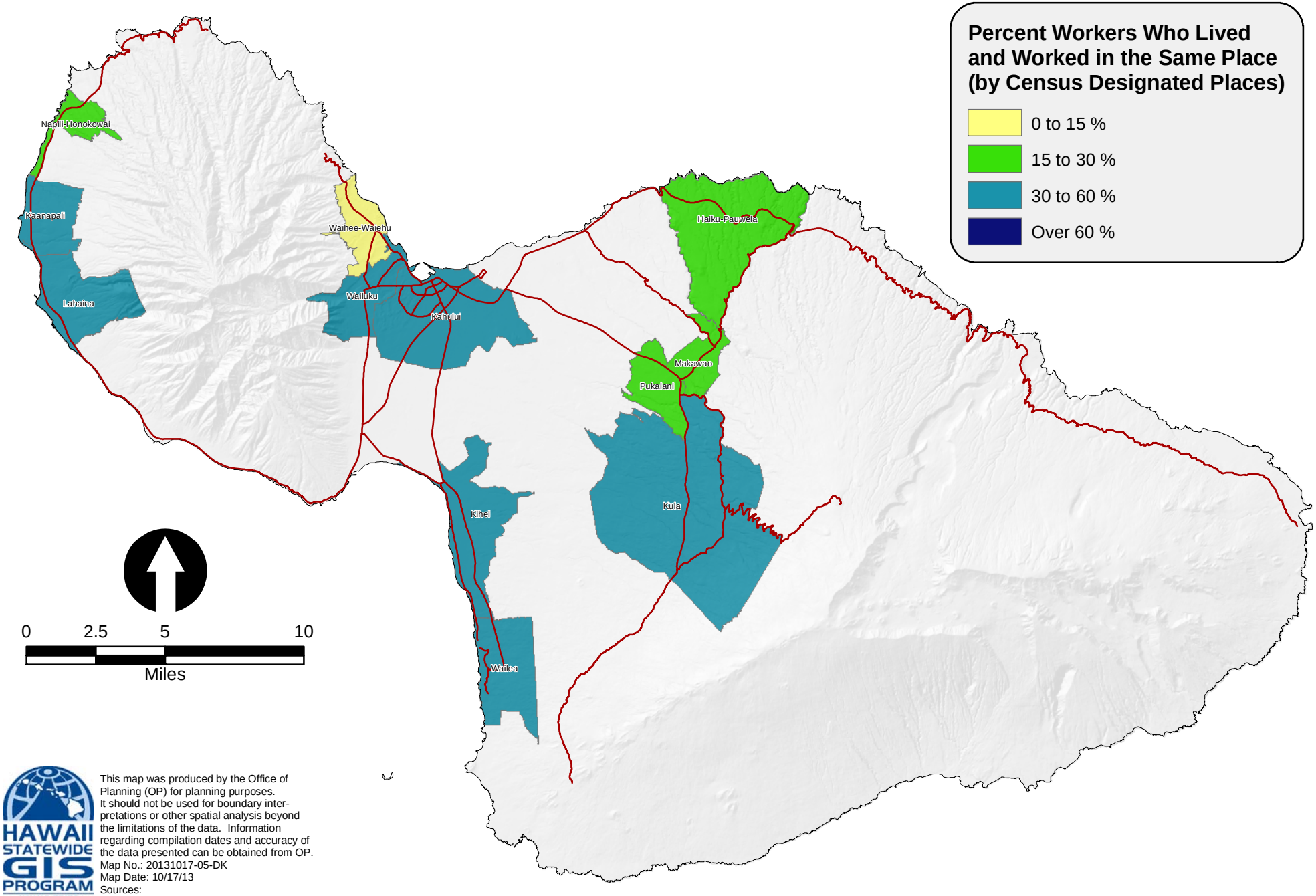

This map was produced by the Office of Planning (OP) for planning purposes. It should not be used for boundary interpretations or other spatial analysis beyond the limitations of the data. Information regarding compilation dates and accuracy of the data presented can be obtained from OP.
Map No.: 20131017-05-DK
Map Date: 10/17/13
Sources:
2006-2010 ACS 5-Year Estimates: U.S. Census Bureau

HAWAII STATEWIDE GIS PROGRAM
HAWAII STATE OFFICE OF PLANNING