



**PUMA5 00304, Hawaii**

**Population and Housing Narrative Profile: 2009**

Data Set: **2009 American Community Survey 1-Year Estimates**

Survey: **American Community Survey**

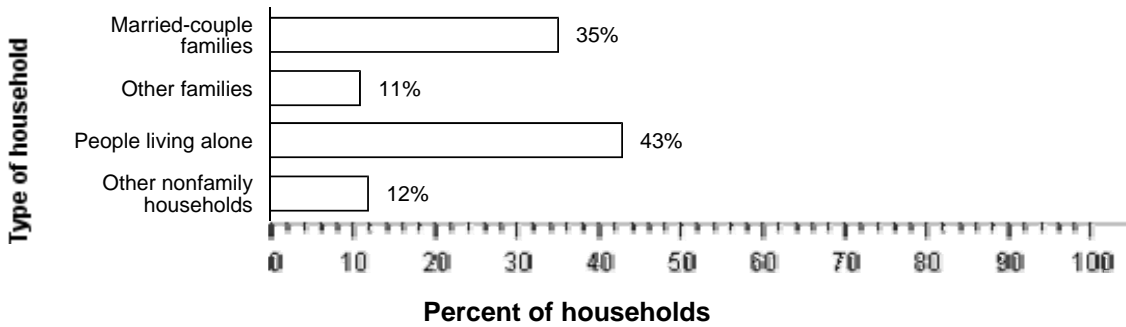
NOTE. Although the American Community Survey (ACS) produces population, demographic and housing unit estimates, it is the Census Bureau's Population Estimates Program that produces and disseminates the official estimates of the population for the nation, states, counties, cities and towns and estimates of housing units for states and counties.

For more information on confidentiality protection, sampling error, nonsampling error, and definitions, see [Survey Methodology](#).

**HOUSEHOLDS AND FAMILIES:** In 2009 there were 58,000 households in PUMA5 00304. The average household size was 2 people.

Families made up 45 percent of the households in PUMA5 00304. This figure includes both married-couple families (35 percent) and other families (11 percent). Nonfamily households made up 55 percent of all households in PUMA5 00304. Most of the nonfamily households were people living alone, but some were composed of people living in households in which no one was related to the householder.

**The Types of Households in PUMA5 00304, Hawaii in 2009**




Source: American Community Survey, 2009

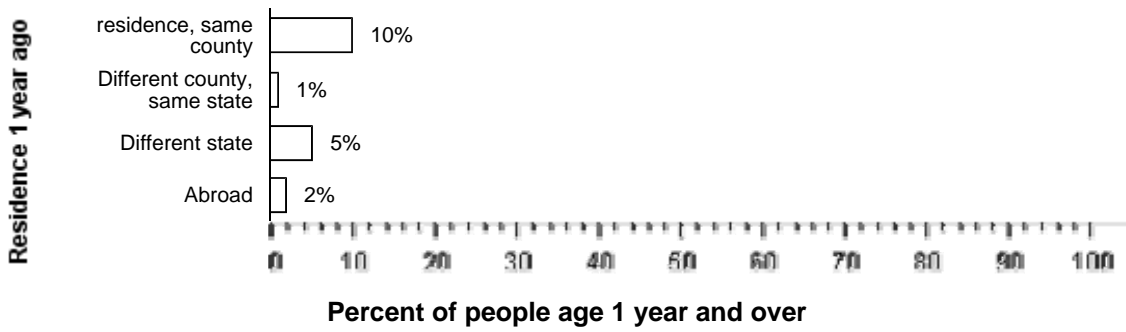
**NATIVITY AND LANGUAGE:** Thirty percent of the people living in PUMA5 00304 in 2009 were foreign born. Seventy percent was native, including 40 percent who were born in Hawaii.

Among people at least five years old living in PUMA5 00304 in 2009, 38 percent spoke a language other than English at home. Of those speaking a language other than English at home, 5 percent spoke Spanish and 95 percent spoke some other language; 51 percent reported that they did not speak English "very well."

**GEOGRAPHIC MOBILITY:** In 2009, 82 percent of the people at least one year old living in PUMA5 00304 were living in the same residence one year earlier; 10 percent had moved during the past year from another residence in the same county, 1 percent from another county in the same state, 5 percent from another state, and 2 percent from abroad.

**Geographic Mobility of Residents of PUMA5 00304, Hawaii in 2009**



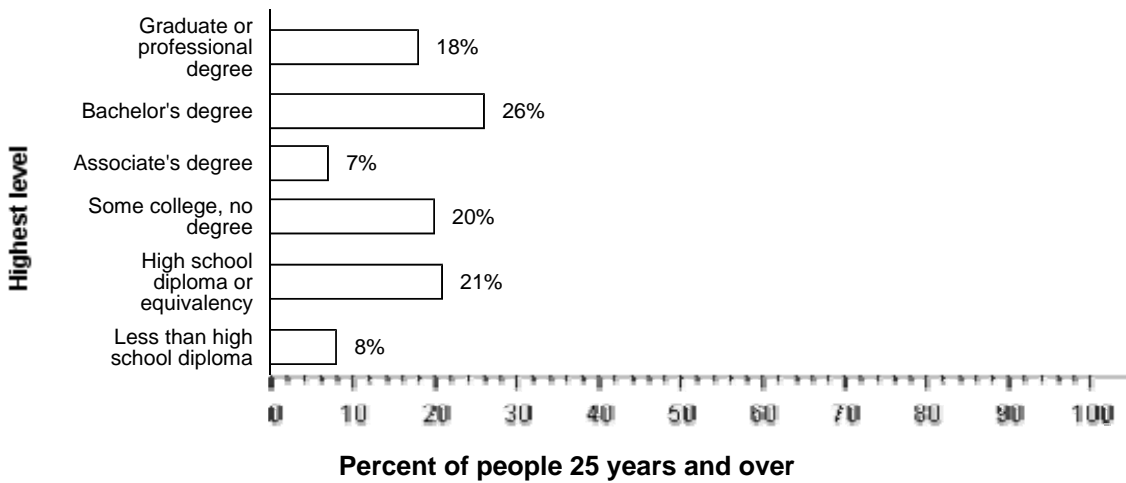


Source: American Community Survey, 2009

**EDUCATION:** In 2009, 92 percent of people 25 years and over had at least graduated from high school and 44 percent had a bachelor's degree or higher. Eight percent were dropouts; they were not enrolled in school and had not graduated from high school.

The total school enrollment in PUMA5 00304 was 28,000 in 2009. Nursery school and kindergarten enrollment was 2,100 and elementary or high school enrollment was 9,600 children. College or graduate school enrollment was 16,000.

**The Educational Attainment of People in PUMA5 00304, Hawaii in 2009**

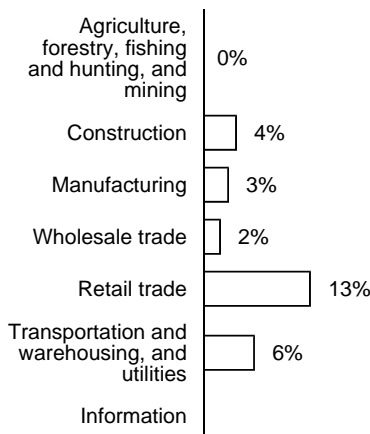


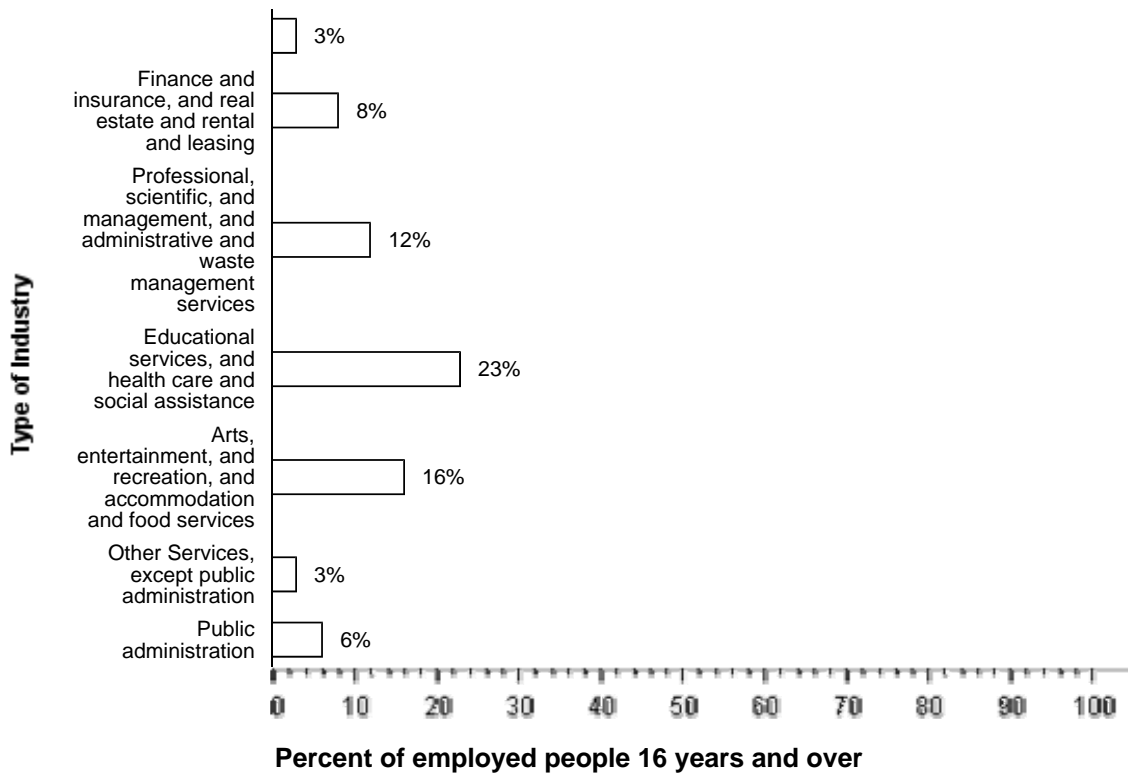
Source: American Community Survey, 2009

**DISABILITY:** In PUMA5 00304, among people at least five years old in 2009, 11 percent reported a disability. The likelihood of having a disability varied by age - from 3 percent of people 5 to 15 years old, to 6 percent of people 16 to 64 years old, and to 32 percent of those 65 and older.

**INDUSTRIES:** In 2009, for the employed population 16 years and older, the leading industries in PUMA5 00304 were Educational services, and health care, and social assistance, 23 percent, and Arts, entertainment, and recreation, and accommodation and food services, 16 percent.

**Employment by Industry in PUMA5 00304, Hawaii in 2009**





Source: American Community Survey, 2009

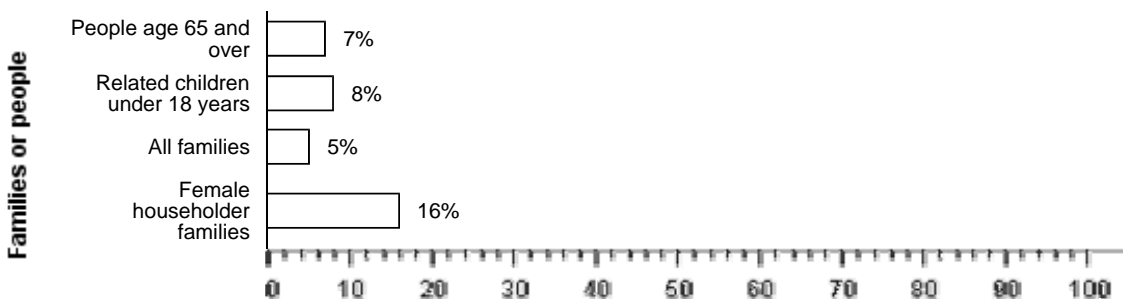
**OCCUPATIONS AND TYPE OF EMPLOYER:** Among the most common occupations were: Management, professional, and related occupations, 40 percent; Sales and office occupations, 31 percent; Service occupations, 17 percent; Production, transportation, and material moving occupations, 7 percent; and Construction, extraction, maintenance, and repair occupations, 5 percent. Seventy-five percent of the people employed were Private wage and salary workers; 17 percent was Federal, state, or local government workers; and 9 percent was Self-employed in own not incorporated business workers.

**TRAVEL TO WORK:** Fifty-three percent of PUMA5 00304 workers drove to work alone in 2009, 9 percent carpooled, 13 percent took public transportation, and 21 percent used other means. The remaining 3 percent worked at home. Among those who commuted to work, it took them on average 21.3 minutes to get to work.

**INCOME:** The median income of households in PUMA5 00304 was \$47,152. Seventy-seven percent of the households received earnings and 17 percent received retirement income other than Social Security. Twenty-eight percent of the households received Social Security. The average income from Social Security was \$16,243. These income sources are not mutually exclusive; that is, some households received income from more than one source.

**POVERTY AND PARTICIPATION IN GOVERNMENT PROGRAMS:** In 2009, 12 percent of people were in poverty. Eight percent of related children under 18 were below the poverty level, compared with 7 percent of people 65 years old and over. Five percent of all families and 16 percent of families with a female householder and no husband present had incomes below the poverty level.

Poverty Rates in PUMA5 00304, Hawaii in 2009

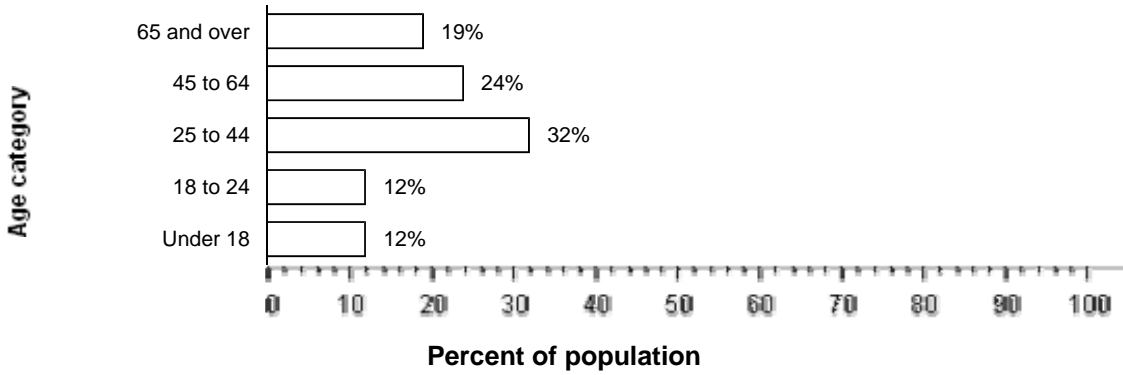


**Percent below poverty level**

Source: American Community Survey, 2009

POPULATION OF PUMA5 00304: In 2009, PUMA5 00304 had a total population of 119,000 - 60,000 (51 percent) females and 59,000 (49 percent) males. The median age was 40.7 years. Twelve percent of the population was under 18 years and 19 percent was 65 years and older.

**The Age Distribution of People in PUMA5 00304, Hawaii in 2009**

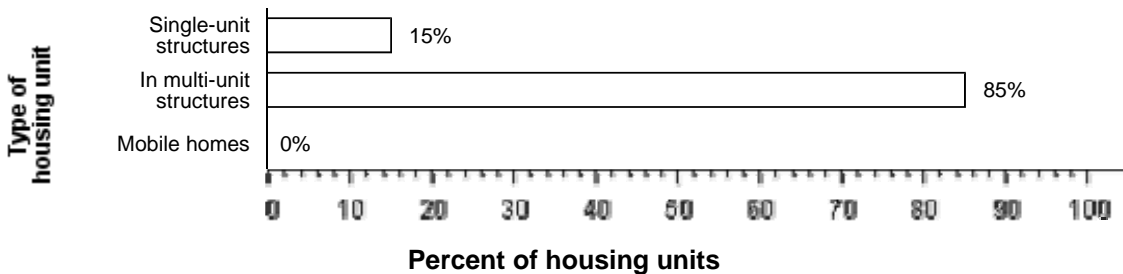


Source: American Community Survey, 2009

For people reporting one race alone, 26 percent was White; 2 percent was Black or African American; less than 0.5 percent was American Indian and Alaska Native; 51 percent was Asian; 5 percent was Native Hawaiian and Other Pacific Islander, and less than 0.5 percent was Some other race. Sixteen percent reported Two or more races. Seven percent of the people in PUMA5 00304 was Hispanic. Twenty-five percent of the people in PUMA5 00304 was White non-Hispanic. People of Hispanic origin may be of any race.

HOUSING CHARACTERISTICS: In 2009, PUMA5 00304 had a total of 68,000 housing units, 15 percent of which were vacant. Of the total housing units, 15 percent was in single-unit structures, 85 percent was in multi-unit structures, and less than 0.5 percent was mobile homes. Eleven percent of the housing units were built since 1990.

**The Types of Housing Units in PUMA5 00304, Hawaii in 2009**




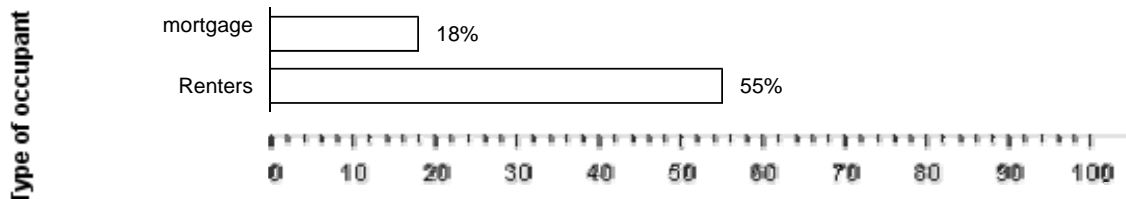
Source: American Community Survey, 2009

OCCUPIED HOUSING UNIT CHARACTERISTICS: In 2009, PUMA5 00304 had 58,000 occupied housing units - 23,000 (40 percent) owner occupied and 35,000 (60 percent) renter occupied. Five percent of the households did not have telephone service and 25 percent of the households did not have access to a car, truck, or van for private use. Twenty-one percent had two vehicles and another 5 percent had three or more.

HOUSING COSTS: The median monthly housing costs for mortgaged owners was \$1,988, nonmortgaged owners \$554, and renters \$1,162. Fifty-five percent of owners with mortgages, 18 percent of owners without mortgages, and 55 percent of renters in PUMA5 00304 spent 30 percent or more of household income on housing.

**Occupants with a Housing Cost Burden in PUMA5 00304, Hawaii in 2009**





**Percent paying 30 percent or more of income for housing**

Source: American Community Survey, 2009

Source: U.S. Census Bureau, 2009 American Community Survey

The U.S. Census Bureau's Population Estimates Program produces the [official population estimates for the nation, states, counties and places](#), and the [official estimates of housing units for states and counties](#). The population and housing characteristics included above are derived from the American Community Survey.

Notes:

- Detail may not add to totals due to rounding.
- Percentages are based on unrounded numbers.