



PUMA5 00306, Hawaii

Population and Housing Narrative Profile: 2009

Data Set: **2009 American Community Survey 1-Year Estimates**

Survey: **American Community Survey**

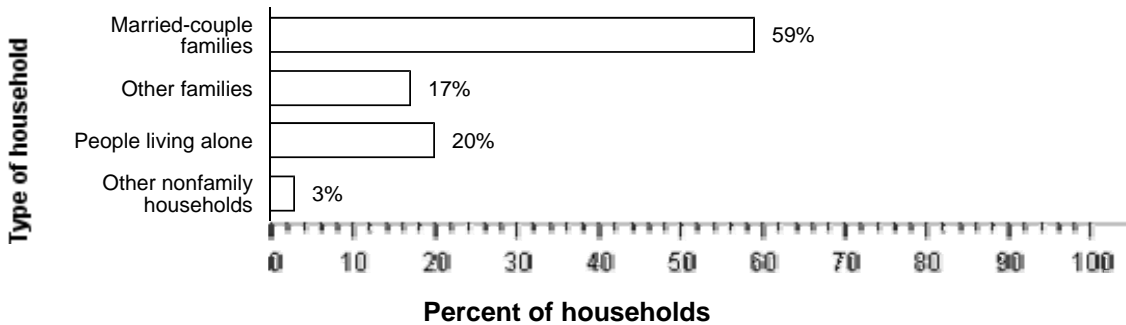
NOTE. Although the American Community Survey (ACS) produces population, demographic and housing unit estimates, it is the Census Bureau's Population Estimates Program that produces and disseminates the official estimates of the population for the nation, states, counties, cities and towns and estimates of housing units for states and counties.

For more information on confidentiality protection, sampling error, nonsampling error, and definitions, see [Survey Methodology](#).

HOUSEHOLDS AND FAMILIES: In 2009 there were 47,000 households in PUMA5 00306. The average household size was 2.9 people.

Families made up 77 percent of the households in PUMA5 00306. This figure includes both married-couple families (59 percent) and other families (17 percent). Nonfamily households made up 23 percent of all households in PUMA5 00306. Most of the nonfamily households were people living alone, but some were composed of people living in households in which no one was related to the householder.

The Types of Households in PUMA5 00306, Hawaii in 2009




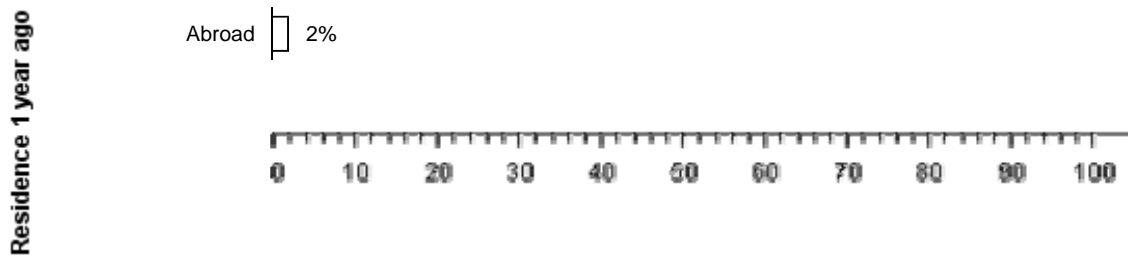
Source: American Community Survey, 2009

NATIVITY AND LANGUAGE: Data for this section cannot be displayed because the number of sample cases is too small. Displaying the data would risk disclosing information for individuals.

GEOGRAPHIC MOBILITY: In 2009, 78 percent of the people at least one year old living in PUMA5 00306 were living in the same residence one year earlier; 10 percent had moved during the past year from another residence in the same county, 1 percent from another county in the same state, 9 percent from another state, and 2 percent from abroad.

Geographic Mobility of Residents of PUMA5 00306, Hawaii in 2009





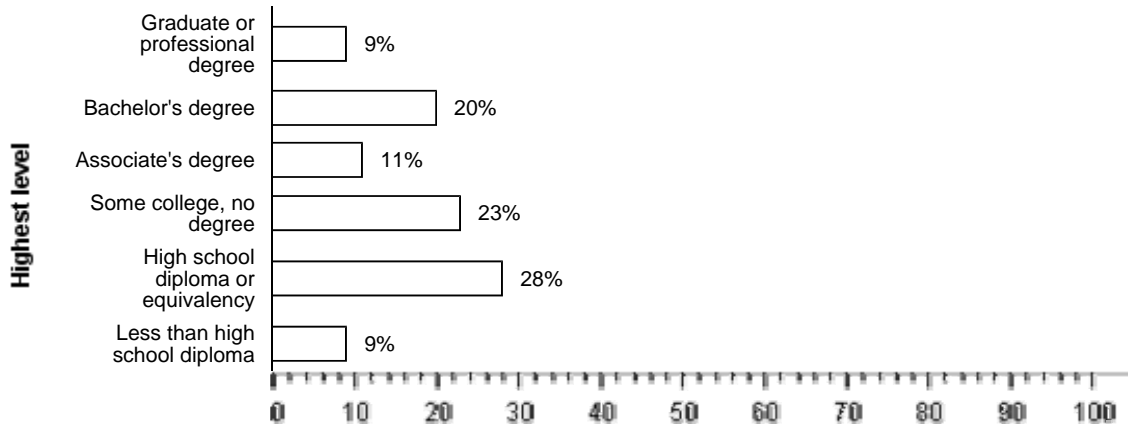
Percent of people age 1 year and over

Source: American Community Survey, 2009

EDUCATION: In 2009, 91 percent of people 25 years and over had at least graduated from high school and 29 percent had a bachelor's degree or higher. Nine percent were dropouts; they were not enrolled in school and had not graduated from high school.

The total school enrollment in PUMA5 00306 was 36,000 in 2009. Nursery school and kindergarten enrollment was 3,800 and elementary or high school enrollment was 22,000 children. College or graduate school enrollment was 11,000.

The Educational Attainment of People in PUMA5 00306, Hawaii in 2009



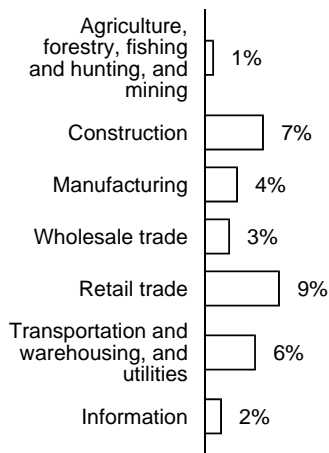
Percent of people 25 years and over

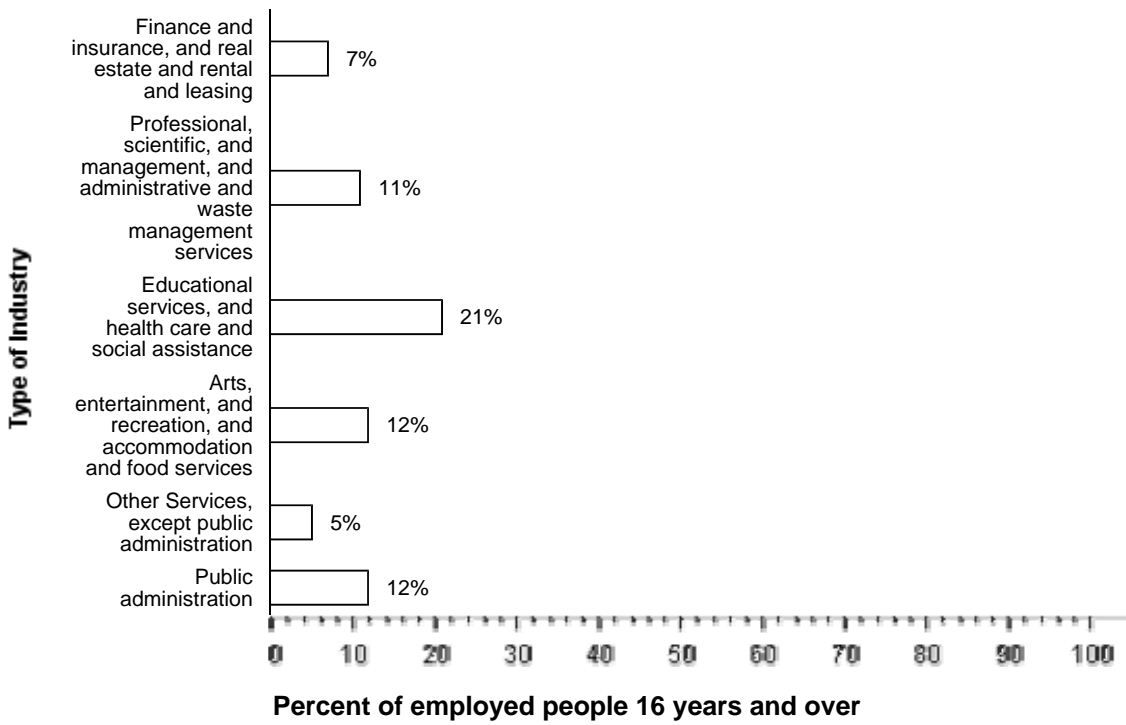
Source: American Community Survey, 2009

DISABILITY: In PUMA5 00306, among people at least five years old in 2009, 10 percent reported a disability. The likelihood of having a disability varied by age - from 1 percent of people 5 to 15 years old, to 8 percent of people 16 to 64 years old, and to 34 percent of those 65 and older.

INDUSTRIES: In 2009, for the employed population 16 years and older, the leading industries in PUMA5 00306 were Educational services, and health care, and social assistance, 21 percent, and Arts, entertainment, and recreation, and accommodation and food services, 12 percent.

Employment by Industry in PUMA5 00306, Hawaii in 2009





Source: American Community Survey, 2009

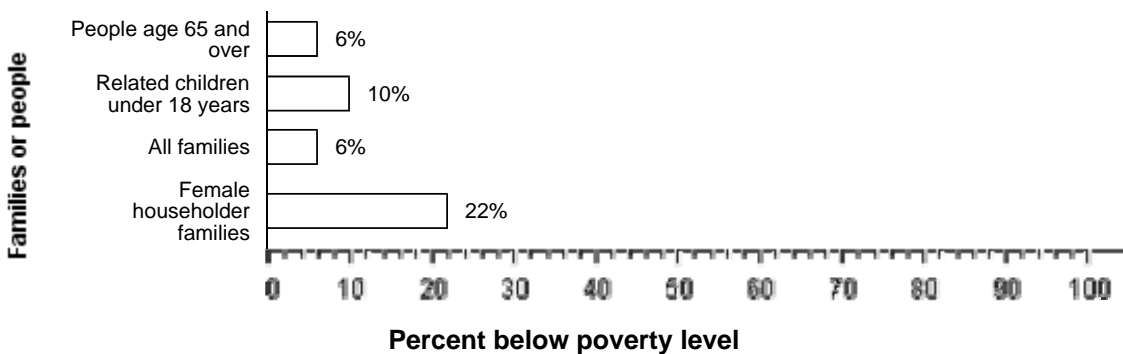
OCCUPATIONS AND TYPE OF EMPLOYER: Among the most common occupations were: Management, professional, and related occupations, 36 percent; Sales and office occupations, 26 percent; Service occupations, 19 percent; Construction, extraction, maintenance, and repair occupations, 10 percent; and Production, transportation, and material moving occupations, 8 percent. Sixty-nine percent of the people employed were Private wage and salary workers; 26 percent was Federal, state, or local government workers; and 5 percent was Self-employed in own not incorporated business workers.

TRAVEL TO WORK: Seventy-one percent of PUMA5 00306 workers drove to work alone in 2009, 11 percent carpooled, 7 percent took public transportation, and 8 percent used other means. The remaining 3 percent worked at home. Among those who commuted to work, it took them on average 25 minutes to get to work.

INCOME: The median income of households in PUMA5 00306 was \$71,312. Eighty-six percent of the households received earnings and 24 percent received retirement income other than Social Security. Twenty-eight percent of the households received Social Security. The average income from Social Security was \$17,068. These income sources are not mutually exclusive; that is, some households received income from more than one source.

POVERTY AND PARTICIPATION IN GOVERNMENT PROGRAMS: In 2009, 8 percent of people were in poverty. Ten percent of related children under 18 were below the poverty level, compared with 6 percent of people 65 years old and over. Six percent of all families and 22 percent of families with a female householder and no husband present had incomes below the poverty level.

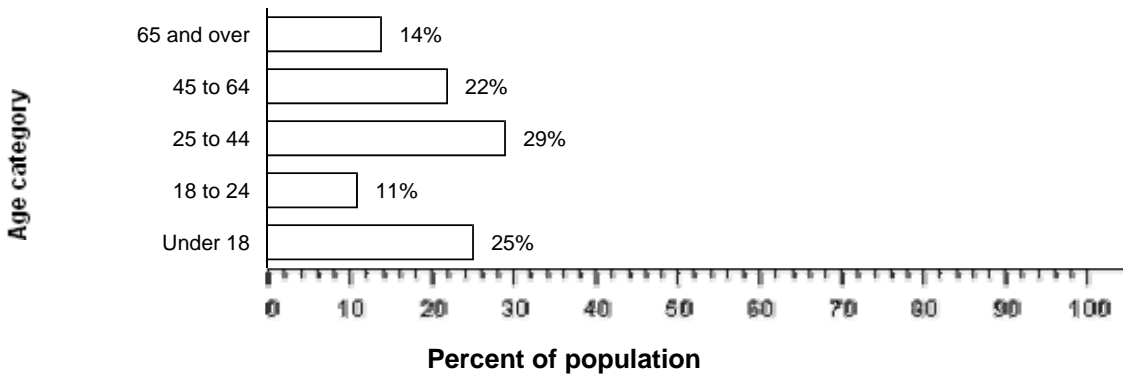
Poverty Rates in PUMA5 00306, Hawaii in 2009



Source: American Community Survey, 2009

POPULATION OF PUMA5 00306: In 2009, PUMA5 00306 had a total population of 144,000 - 68,000 (47 percent) females and 76,000 (53 percent) males. The median age was 34.8 years. Twenty-five percent of the population was under 18 years and 14 percent was 65 years and older.

The Age Distribution of People in PUMA5 00306, Hawaii in 2009

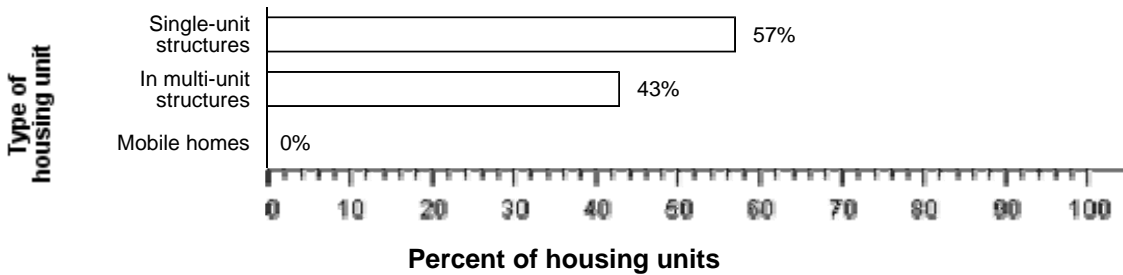


Source: American Community Survey, 2009

For people reporting one race alone, 24 percent was White; 5 percent was Black or African American; less than 0.5 percent was American Indian and Alaska Native; 41 percent was Asian; 7 percent was Native Hawaiian and Other Pacific Islander, and 1 percent was Some other race. Twenty-one percent reported Two or more races. Ten percent of the people in PUMA5 00306 was Hispanic. Twenty-two percent of the people in PUMA5 00306 was White non-Hispanic. People of Hispanic origin may be of any race.

HOUSING CHARACTERISTICS: In 2009, PUMA5 00306 had a total of 49,000 housing units, 4 percent of which were vacant. Of the total housing units, 57 percent was in single-unit structures, 43 percent was in multi-unit structures, and less than 0.5 percent was mobile homes. Twenty percent of the housing units were built since 1990.

The Types of Housing Units in PUMA5 00306, Hawaii in 2009




Source: American Community Survey, 2009

OCCUPIED HOUSING UNIT CHARACTERISTICS: In 2009, PUMA5 00306 had 47,000 occupied housing units - 23,000 (49 percent) owner occupied and 24,000 (51 percent) renter occupied. Two percent of the households did not have telephone service and 5 percent of the households did not have access to a car, truck, or van for private use. Multi Vehicle households were not rare. Forty-four percent had two vehicles and another 18 percent had three or more.

HOUSING COSTS: The median monthly housing costs for mortgaged owners was \$2,184, nonmortgaged owners \$478, and renters \$1,720. Forty-six percent of owners with mortgages, 5 percent of owners without mortgages, and 66 percent of renters in PUMA5 00306 spent 30 percent or more of household income on housing.

Occupants with a Housing Cost Burden in PUMA5 00306, Hawaii in 2009



Percent paying 30 percent or more of income for housing

Source: American Community Survey, 2009

Source: U.S. Census Bureau, 2009 American Community Survey

The U.S. Census Bureau's Population Estimates Program produces the [official population estimates for the nation, states, counties and places](#), and the [official estimates of housing units for states and counties](#). The population and housing characteristics included above are derived from the American Community Survey.

Notes:

- Detail may not add to totals due to rounding.
- Percentages are based on unrounded numbers.