



### Kula Hawaiian Home Land, HI

#### Population and Housing Narrative Profile: 2005-2009

Data Set: 2005-2009 American Community Survey 5-Year Estimates

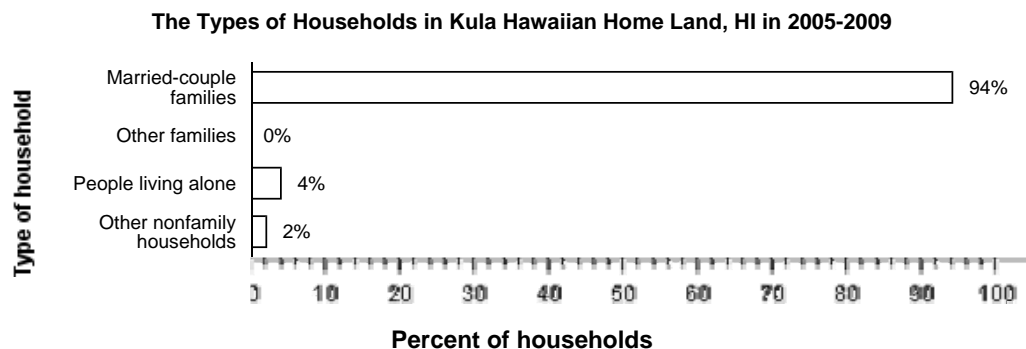
Survey: American Community Survey

NOTE. Although the American Community Survey (ACS) produces population, demographic and housing unit estimates, it is the Census Bureau's Population Estimates Program that produces and disseminates the official estimates of the population for the nation, states, counties, cities and towns and estimates of housing units for states and counties.

For more information on confidentiality protection, sampling error, nonsampling error, and definitions, see [Survey Methodology](#).

**HOUSEHOLDS AND FAMILIES:** In 2005-2009 there were 100 households in Kula Hawaiian Home Land, HI. The average household size was 5.9 people.

Families made up 94 percent of the households in Kula Hawaiian Home Land, HI. This figure includes both married-couple families (94 percent) and other families (less than 0.5 percent). Nonfamily households made up 6 percent of all households in Kula Hawaiian Home Land, HI. Most of the nonfamily households were people living alone, but some were composed of people living in households in which no one was related to the householder.



Source: American Community Survey, 2005-2009

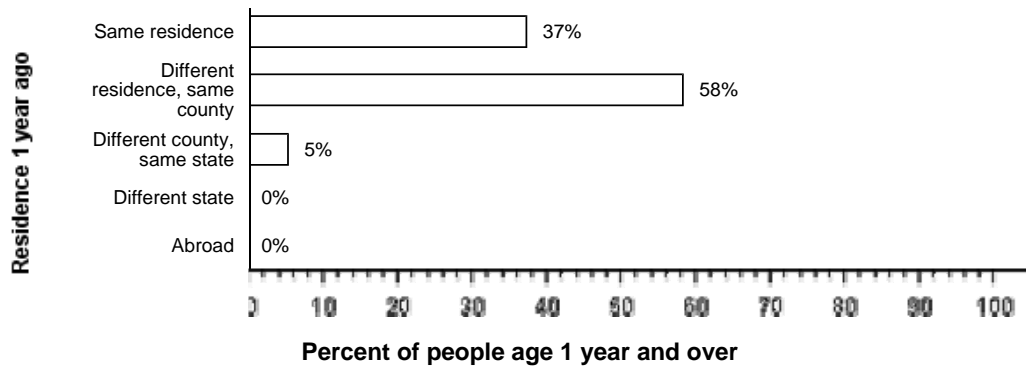
**NATIVITY AND LANGUAGE:** Less than 0.5 percent of the people living in Kula Hawaiian Home Land, HI in 2005-2009 were foreign born. One hundred percent was native, including 90 percent who were born in their state of residence.

Among people at least five years old living in Kula Hawaiian Home Land, HI in 2005-2009, 2 percent spoke a language other than English at home. Of those speaking a language other than English at home, less than 0.5 percent spoke Spanish and 100 percent spoke some other language; less than 0.5 percent reported that they did not speak English "very well."

**GEOGRAPHIC MOBILITY:** In 2005-2009, 37 percent of the people at least one year old living in Kula Hawaiian Home Land, HI were living in the same residence one year earlier; 58 percent had moved during the past year from another residence in the same county, 5 percent from another county in the same state, less than 0.5 percent from another state, and less than 0.5 percent from abroad.

#### Geographic Mobility of Residents of Kula Hawaiian Home Land, HI in 2005-2009

|

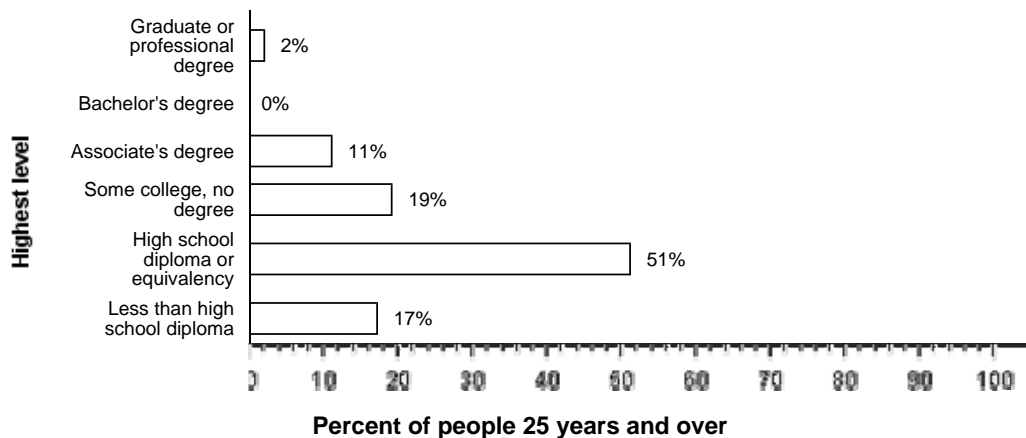


Source: American Community Survey, 2005-2009

**EDUCATION:** In 2005-2009, 83 percent of people 25 years and over had at least graduated from high school and 2 percent had a bachelor's degree or higher. Seventeen percent were dropouts; they were not enrolled in school and had not graduated from high school.

The total school enrollment in Kula Hawaiian Home Land, HI was 210 in 2005-2009. Nursery school and kindergarten enrollment was 59 and elementary or high school enrollment was 140 children. College or graduate school enrollment was 11.

**The Educational Attainment of People in Kula Hawaiian Home Land, HI in 2005-2009**



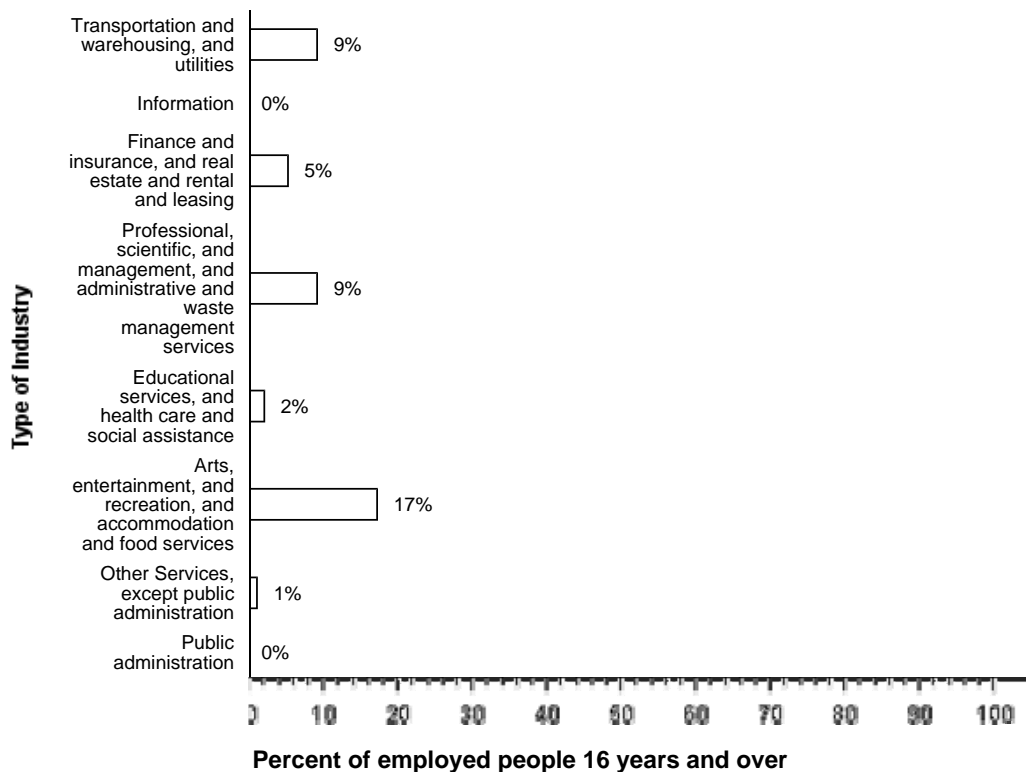
Source: American Community Survey, 2005-2009

**DISABILITY:** In Kula Hawaiian Home Land, HI, among people at least five years old in 2005-2009, percent reported a disability. The likelihood of having a disability varied by age - from percent of people 5 to 15 years old, to percent of people 16 to 64 years old, and to percent of those 65 and older.

**INDUSTRIES:** In 2005-2009, for the employed population 16 years and older, the leading industries in Kula Hawaiian Home Land, HI were Manufacturing, 22 percent, and Construction, 18 percent.

**Employment by Industry in Kula Hawaiian Home Land, HI in 2005-2009**





Source: American Community Survey, 2005-2009

**OCCUPATIONS AND TYPE OF EMPLOYER:** Among the most common occupations were: Sales and office occupations, 41 percent; Production, transportation, and material moving occupations, 30 percent; Management, professional, and related occupations, 11 percent; Construction, extraction, maintenance, and repair occupations, 10 percent; and Service occupations, 7 percent. Eighty-nine percent of the people employed were Private wage and salary workers; 2 percent was Federal, state, or local government workers; and 9 percent was Self-employed in own not incorporated business workers.

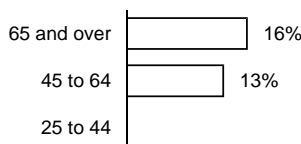
**TRAVEL TO WORK:** Ninety-three percent of Kula Hawaiian Home Land, HI workers drove to work alone in 2005-2009, 5 percent carpooled, less than 0.5 percent took public transportation, and less than 0.5 percent used other means. The remaining 2 percent worked at home. Among those who commuted to work, it took them on average 38.6 minutes to get to work.

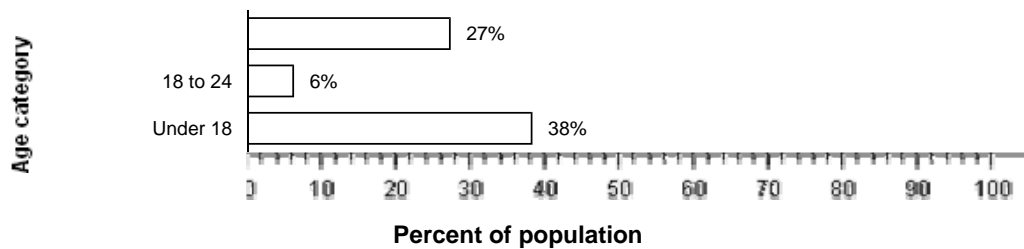
**INCOME:** The median income of households in Kula Hawaiian Home Land, HI was \$73,409. Ninety-six percent of the households received earnings and 29 percent received retirement income other than Social Security. Fifty percent of the households received Social Security. The average income from Social Security was \$25,050. These income sources are not mutually exclusive; that is, some households received income from more than one source.

**POVERTY AND PARTICIPATION IN GOVERNMENT PROGRAMS:** Data for this section cannot be displayed because the number of sample cases is too small. Displaying the data would risk disclosing information for individuals.

**POPULATION OF Kula Hawaiian Home Land, HI:** In 2005-2009, Kula Hawaiian Home Land, HI had a total population of 610 - 340 (55 percent) females and 270 (45 percent) males. The median age was 36.3 years. Thirty-eight percent of the population was under 18 years and 16 percent was 65 years and older.

**The Age Distribution of People in Kula Hawaiian Home Land, HI in 2005-2009**



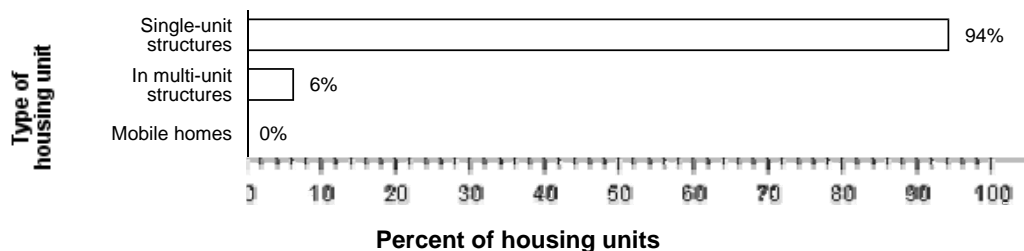


Source: American Community Survey, 2005-2009

For people reporting one race alone, 4 percent was White; less than 0.5 percent was Black or African American; less than 0.5 percent was American Indian and Alaska Native; 7 percent was Asian; 37 percent was Native Hawaiian and Other Pacific Islander, and less than 0.5 percent was Some other race. Fifty-two percent reported Two or more races. Twenty-five percent of the people in Kula Hawaiian Home Land, HI was Hispanic. Four percent of the people in Kula Hawaiian Home Land, HI was White non-Hispanic. People of Hispanic origin may be of any race.

**HOUSING CHARACTERISTICS:** In 2005-2009, Kula Hawaiian Home Land, HI had a total of 110 housing units, 6 percent of which were vacant. Of the total housing units, 94 percent was in single-unit structures, 6 percent was in multi-unit structures, and less than 0.5 percent was mobile homes. Seventy-four percent of the housing units were built since 1990.

**The Types of Housing Units in Kula Hawaiian Home Land, HI in 2005-2009**



Source: American Community Survey, 2005-2009

**OCCUPIED HOUSING UNIT CHARACTERISTICS:** In 2005-2009, Kula Hawaiian Home Land, HI had 100 occupied housing units - 94 (90 percent) owner occupied and 10 (10 percent) renter occupied. Less than 0.5 percent of the households did not have telephone service and less than 0.5 percent of the households did not have access to a car, truck, or van for private use. Multi Vehicle households were not rare. Four percent had two vehicles and another 81 percent had three or more.

**HOUSING COSTS:** Data for this section cannot be displayed because the number of sample cases is too small. Displaying the data would risk disclosing information for individuals.

Source: U.S. Census Bureau, 2005-2009 American Community Survey

The U.S. Census Bureau's Population Estimates Program produces the [official population estimates for the nation, states, counties and places](#), and the [official estimates of housing units for states and counties](#). The population and housing characteristics included above are derived from the American Community Survey.

Notes:

- Detail may not add to totals due to rounding.
- Percentages are based on unrounded numbers.