



Kamoku-Kapulena Hawaiian Home Land, HI
Population and Housing Narrative Profile: 2005-2009
 Data Set: **2005-2009 American Community Survey 5-Year Estimates**
 Survey: **American Community Survey**

NOTE. Although the American Community Survey (ACS) produces population, demographic and housing unit estimates, it is the Census Bureau's Population Estimates Program that produces and disseminates the official estimates of the population for the nation, states, counties, cities and towns and estimates of housing units for states and counties.

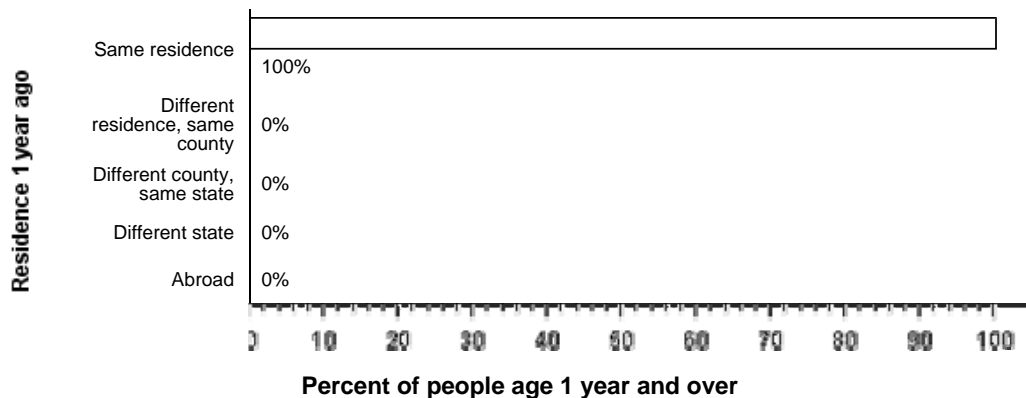
For more information on confidentiality protection, sampling error, nonsampling error, and definitions, see [Survey Methodology](#).

HOUSEHOLDS AND FAMILIES: Data for this section cannot be displayed because the number of sample cases is too small. Displaying the data would risk disclosing information for individuals.

NATIVITY AND LANGUAGE: Data for this section cannot be displayed because the number of sample cases is too small. Displaying the data would risk disclosing information for individuals.

GEOGRAPHIC MOBILITY: In 2005-2009, 100 percent of the people at least one year old living in Kamoku-Kapulena Hawaiian Home Land, HI were living in the same residence one year earlier; less than 0.5 percent had moved during the past year from another residence in the same county, less than 0.5 percent from another county in the same state, less than 0.5 percent from another state, and less than 0.5 percent from abroad.

Geographic Mobility of Residents of Kamoku-Kapulena Hawaiian Home Land, HI in 2005-2009



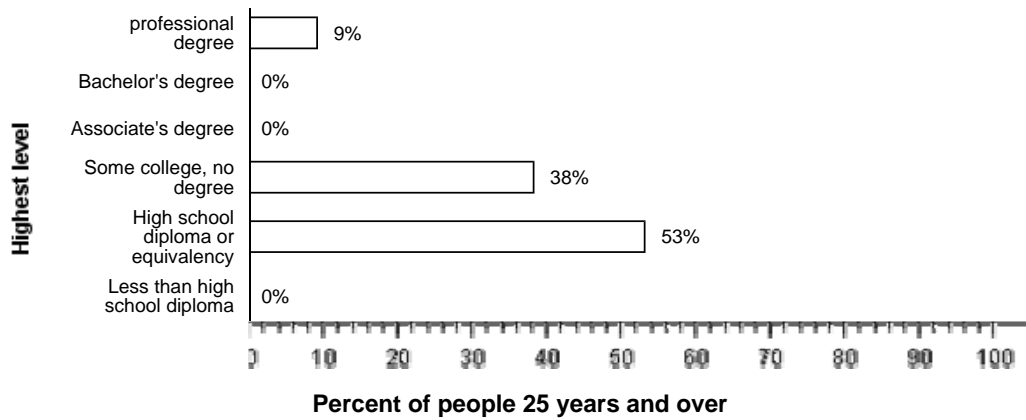
Source: American Community Survey, 2005-2009

EDUCATION: In 2005-2009, 100 percent of people 25 years and over had at least graduated from high school and 9 percent had a bachelor's degree or higher. Less than 0.5 percent were dropouts; they were not enrolled in school and had not graduated from high school.

The total school enrollment in Kamoku-Kapulena Hawaiian Home Land, HI was 13 in 2005-2009. Nursery school and kindergarten enrollment was less than 0.5 and elementary or high school enrollment was 13 children. College or graduate school enrollment was less than 0.5.

The Educational Attainment of People in Kamoku-Kapulena Hawaiian Home Land, HI in 2005-2009

Graduate or |

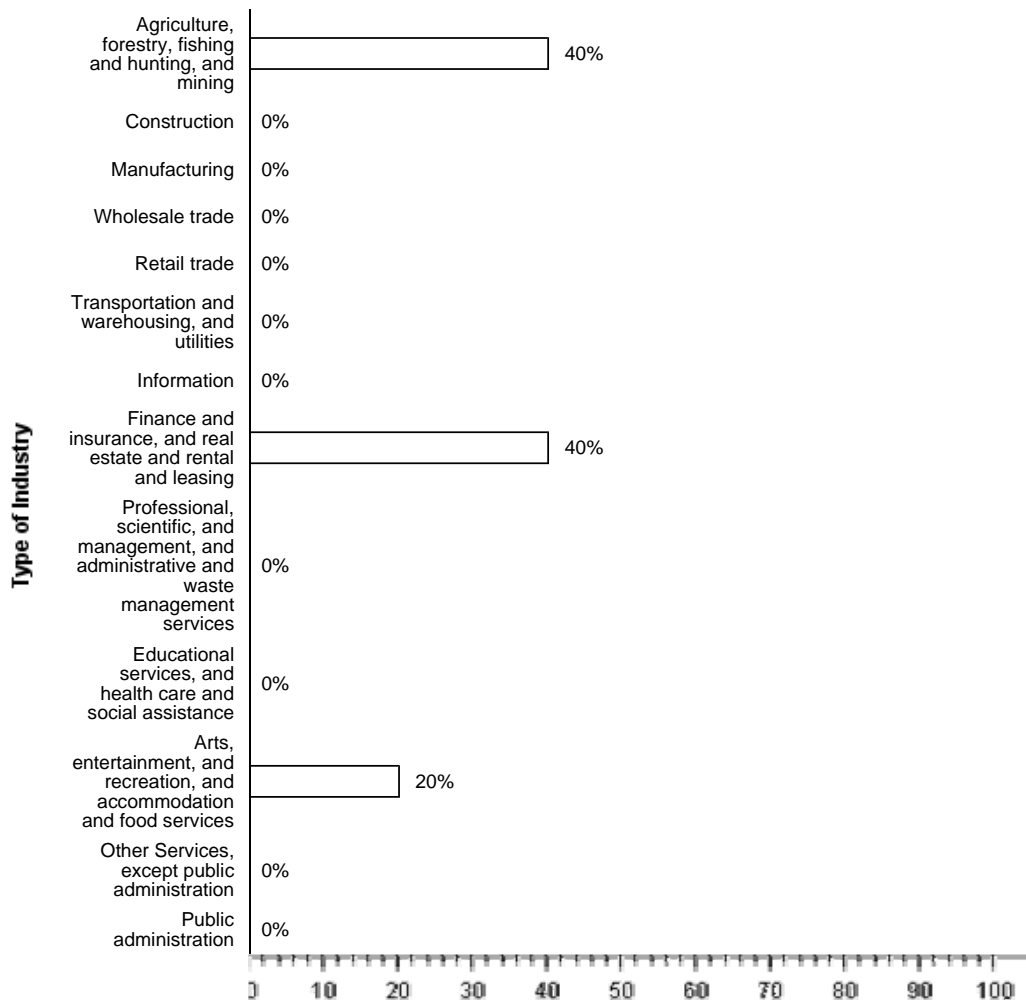


Source: American Community Survey, 2005-2009

DISABILITY: In Kamoku-Kapulena Hawaiian Home Land, HI, among people at least five years old in 2005-2009, percent reported a disability. The likelihood of having a disability varied by age - from percent of people 5 to 15 years old, to percent of people 16 to 64 years old, and to percent of those 65 and older.

INDUSTRIES: In 2005-2009, for the employed population 16 years and older, the leading industries in Kamoku-Kapulena Hawaiian Home Land, HI were Agriculture, forestry, fishing and hunting, and mining, 40 percent, and Finance and insurance, and real estate and rental and leasing, 40 percent.

Employment by Industry in Kamoku-Kapulena Hawaiian Home Land, HI in 2005-2009



Percent of employed people 16 years and over

Source: American Community Survey, 2005-2009

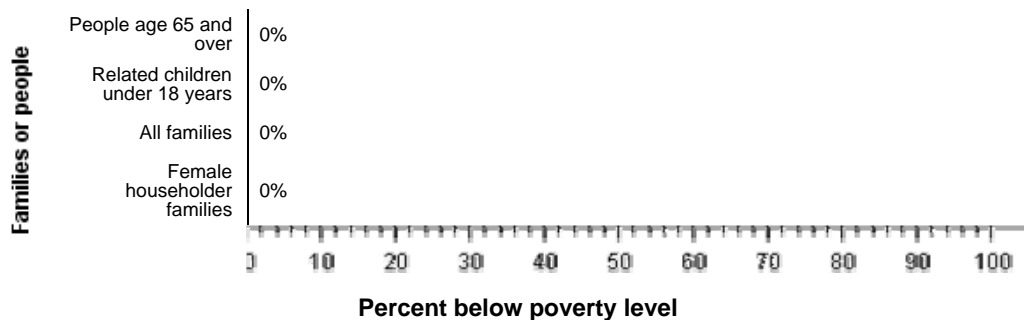
OCCUPATIONS AND TYPE OF EMPLOYER: Among the most common occupations were: Farming, fishing, and forestry occupations, 40 percent; Production, transportation, and material moving occupations, 40 percent; Sales and office occupations, 20 percent; Management, professional, and related occupations, less than 0.5 percent; and Service occupations, less than 0.5 percent. Sixty percent of the people employed were Private wage and salary workers; less than 0.5 percent was Federal, state, or local government workers; and less than 0.5 percent was Self-employed in own not incorporated business workers.

TRAVEL TO WORK: Data for this section cannot be displayed because the number of sample cases is too small. Displaying the data would risk disclosing information for individuals.

INCOME: The median income of households in Kamoku-Kapulena Hawaiian Home Land, HI was \$45,313. Thirty-two percent of the households received earnings and 21 percent received retirement income other than Social Security. Sixty-eight percent of the households received Social Security. The average income from Social Security was \$20,477. These income sources are not mutually exclusive; that is, some households received income from more than one source.

POVERTY AND PARTICIPATION IN GOVERNMENT PROGRAMS: In 2005-2009, less than 0.5 percent of people were in poverty. Less than 0.5 percent of related children under 18 were below the poverty level, compared with less than 0.5 percent of people 65 years old and over. Less than 0.5 percent of all families and less than 0.5 percent of families with a female householder and no husband present had incomes below the poverty level.

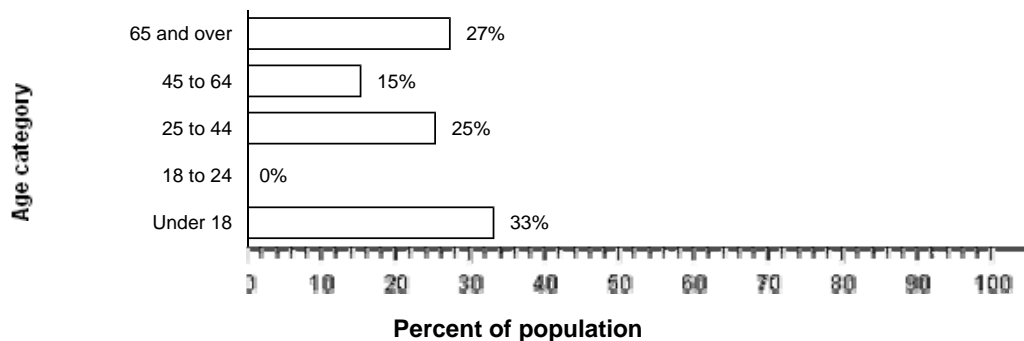
Poverty Rates in Kamoku-Kapulena Hawaiian Home Land, HI in 2005-2009



Source: American Community Survey, 2005-2009

POPULATION OF Kamoku-Kapulena Hawaiian Home Land, HI: In 2005-2009, Kamoku-Kapulena Hawaiian Home Land, HI had a total population of 48 - 25 (52 percent) females and 23 (48 percent) males. The median age was 27.3 years. Thirty-three percent of the population was under 18 years and 27 percent was 65 years and older.

The Age Distribution of People in Kamoku-Kapulena Hawaiian Home Land, HI in 2005-2009



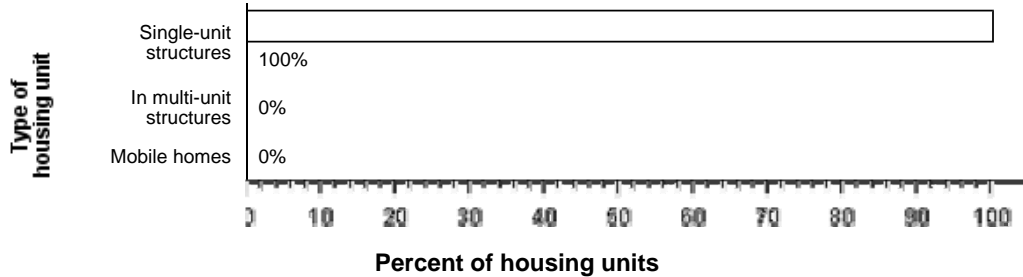
Source: American Community Survey, 2005-2009

For people reporting one race alone, less than 0.5 percent was White; less than 0.5 percent was

Black or African American; less than 0.5 percent was American Indian and Alaska Native; 6 percent was Asian; 46 percent was Native Hawaiian and Other Pacific Islander, and less than 0.5 percent was Some other race. Forty-eight percent reported Two or more races. Less than 0.5 percent of the people in Kamoku-Kapulena Hawaiian Home Land, HI was Hispanic. Less than 0.5 percent of the people in Kamoku-Kapulena Hawaiian Home Land, HI was White non-Hispanic. People of Hispanic origin may be of any race.

HOUSING CHARACTERISTICS: In 2005-2009, Kamoku-Kapulena Hawaiian Home Land, HI had a total of 27 housing units, 30 percent of which were vacant. Of the total housing units, 100 percent was in single-unit structures, less than 0.5 percent was in multi-unit structures, and less than 0.5 percent was mobile homes. Less than 0.5 percent of the housing units were built since 1990.

The Types of Housing Units in Kamoku-Kapulena Hawaiian Home Land, HI in 2005-2009



Source: American Community Survey, 2005-2009

OCCUPIED HOUSING UNIT CHARACTERISTICS: In 2005-2009, Kamoku-Kapulena Hawaiian Home Land, HI had 19 occupied housing units - 15 (79 percent) owner occupied and 4 (21 percent) renter occupied. Less than 0.5 percent of the households did not have telephone service and less than 0.5 percent of the households did not have access to a car, truck, or van for private use. Less than 0.5 percent had two vehicles and another 32 percent had three or more.

HOUSING COSTS: Data for this section cannot be displayed because the number of sample cases is too small. Displaying the data would risk disclosing information for individuals.

Source: U.S. Census Bureau, 2005-2009 American Community Survey

The U.S. Census Bureau's Population Estimates Program produces the [official population estimates for the nation, states, counties and places](#), and the [official estimates of housing units for states and counties](#). The population and housing characteristics included above are derived from the American Community Survey.

Notes:

- Detail may not add to totals due to rounding.
- Percentages are based on unrounded numbers.