



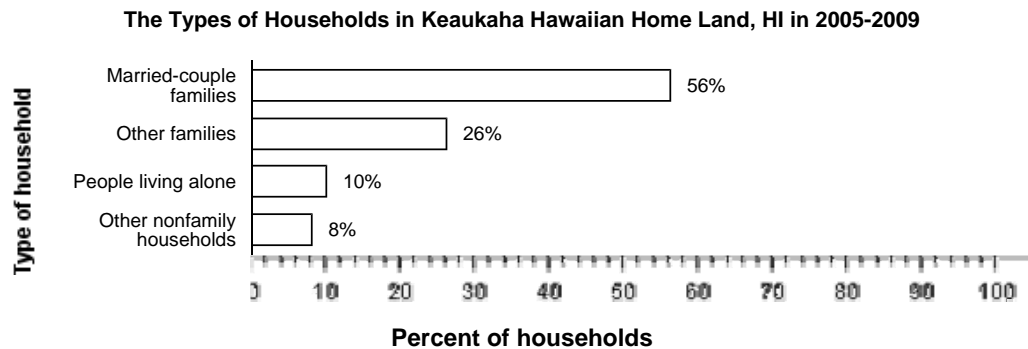
Keaukaha Hawaiian Home Land, HI
Population and Housing Narrative Profile: 2005-2009
 Data Set: **2005-2009 American Community Survey 5-Year Estimates**
 Survey: **American Community Survey**

NOTE. Although the American Community Survey (ACS) produces population, demographic and housing unit estimates, it is the Census Bureau's Population Estimates Program that produces and disseminates the official estimates of the population for the nation, states, counties, cities and towns and estimates of housing units for states and counties.

For more information on confidentiality protection, sampling error, nonsampling error, and definitions, see [Survey Methodology](#).

HOUSEHOLDS AND FAMILIES: In 2005-2009 there were 400 households in Keaukaha Hawaiian Home Land, HI. The average household size was 3.5 people.

Families made up 83 percent of the households in Keaukaha Hawaiian Home Land, HI. This figure includes both married-couple families (56 percent) and other families (26 percent). Nonfamily households made up 17 percent of all households in Keaukaha Hawaiian Home Land, HI. Most of the nonfamily households were people living alone, but some were composed of people living in households in which no one was related to the householder.



Source: American Community Survey, 2005-2009

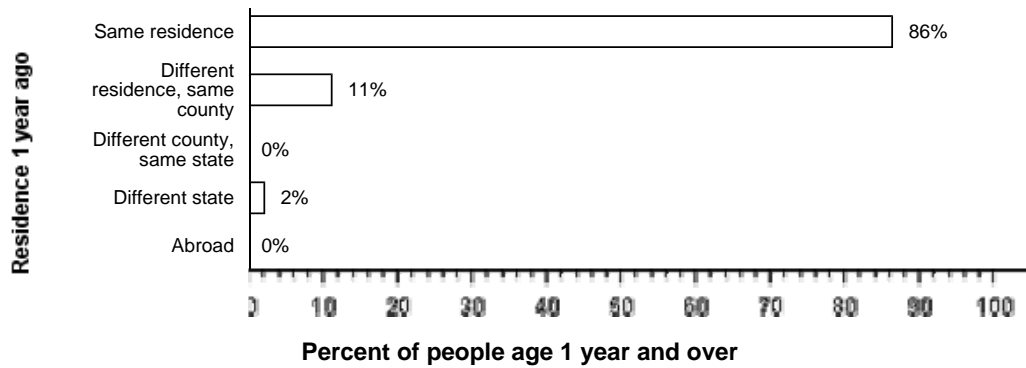
NATIVITY AND LANGUAGE: One percent of the people living in Keaukaha Hawaiian Home Land, HI in 2005-2009 were foreign born. Ninety-nine percent was native, including 85 percent who were born in their state of residence.

Among people at least five years old living in Keaukaha Hawaiian Home Land, HI in 2005-2009, 17 percent spoke a language other than English at home. Of those speaking a language other than English at home, 2 percent spoke Spanish and 98 percent spoke some other language; 16 percent reported that they did not speak English "very well."

GEOGRAPHIC MOBILITY: In 2005-2009, 86 percent of the people at least one year old living in Keaukaha Hawaiian Home Land, HI were living in the same residence one year earlier; 11 percent had moved during the past year from another residence in the same county, less than 0.5 percent from another county in the same state, 2 percent from another state, and less than 0.5 percent from abroad.

Geographic Mobility of Residents of Keaukaha Hawaiian Home Land, HI in 2005-2009

|

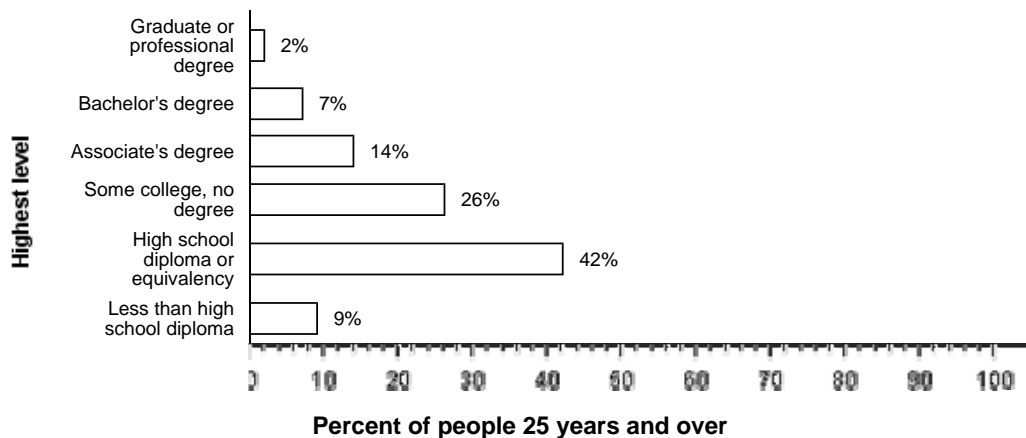


Source: American Community Survey, 2005-2009

EDUCATION: In 2005-2009, 91 percent of people 25 years and over had at least graduated from high school and 8 percent had a bachelor's degree or higher. Nine percent were dropouts; they were not enrolled in school and had not graduated from high school.

The total school enrollment in Keaukaha Hawaiian Home Land, HI was 470 in 2005-2009. Nursery school and kindergarten enrollment was 17 and elementary or high school enrollment was 370 children. College or graduate school enrollment was 82.

The Educational Attainment of People in Keaukaha Hawaiian Home Land, HI in 2005-2009

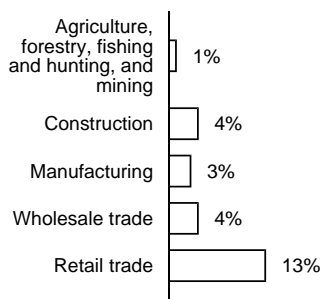


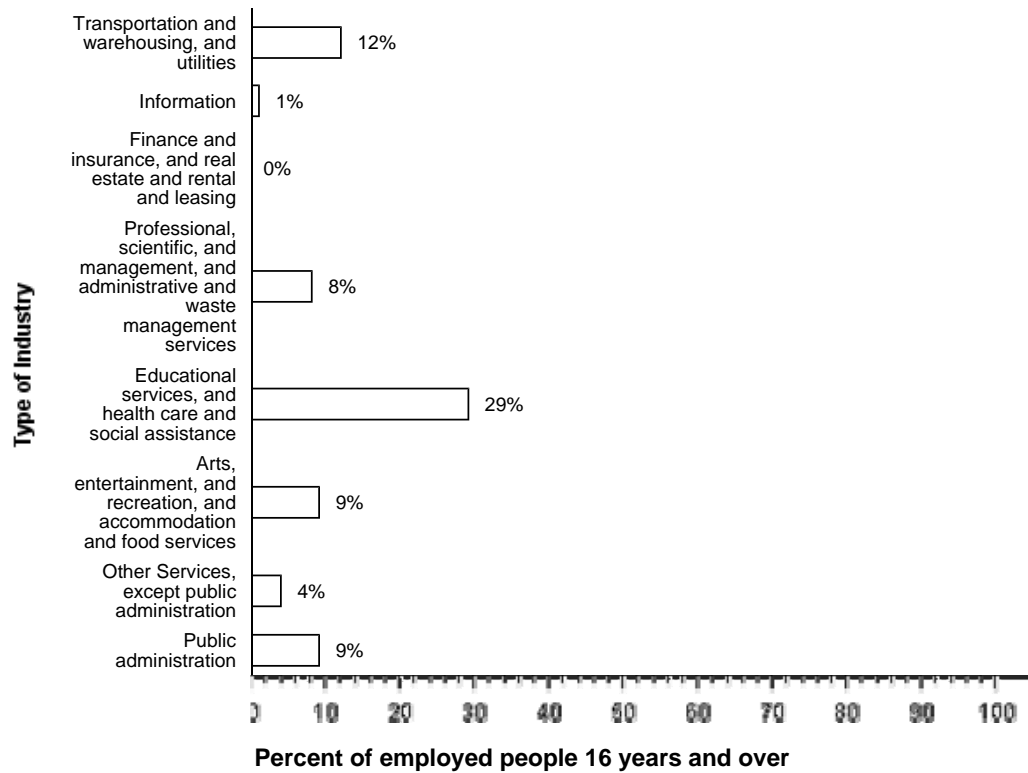
Source: American Community Survey, 2005-2009

DISABILITY: In Keaukaha Hawaiian Home Land, HI, among people at least five years old in 2005-2009, percent reported a disability. The likelihood of having a disability varied by age - from percent of people 5 to 15 years old, to percent of people 16 to 64 years old, and to percent of those 65 and older.

INDUSTRIES: In 2005-2009, for the employed population 16 years and older, the leading industries in Keaukaha Hawaiian Home Land, HI were Educational services, and health care, and social assistance, 29 percent, and Retail trade, 13 percent.

Employment by Industry in Keaukaha Hawaiian Home Land, HI in 2005-2009





Source: American Community Survey, 2005-2009

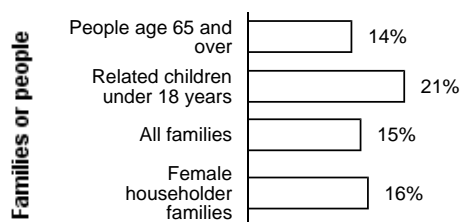
OCCUPATIONS AND TYPE OF EMPLOYER: Among the most common occupations were: Service occupations, 33 percent; Sales and office occupations, 26 percent; Management, professional, and related occupations, 20 percent; Production, transportation, and material moving occupations, 15 percent; and Construction, extraction, maintenance, and repair occupations, 3 percent. Sixty-five percent of the people employed were Private wage and salary workers; 29 percent was Federal, state, or local government workers; and 7 percent was Self-employed in own not incorporated business workers.

TRAVEL TO WORK: Seventy percent of Keaukaha Hawaiian Home Land, HI workers drove to work alone in 2005-2009, 21 percent carpooled, 3 percent took public transportation, and 5 percent used other means. The remaining 1 percent worked at home. Among those who commuted to work, it took them on average 19.8 minutes to get to work.

INCOME: The median income of households in Keaukaha Hawaiian Home Land, HI was \$48,594. Eighty-nine percent of the households received earnings and 24 percent received retirement income other than Social Security. Thirty-eight percent of the households received Social Security. The average income from Social Security was \$13,625. These income sources are not mutually exclusive; that is, some households received income from more than one source.

POVERTY AND PARTICIPATION IN GOVERNMENT PROGRAMS: In 2005-2009, 20 percent of people were in poverty. Twenty-one percent of related children under 18 were below the poverty level, compared with 14 percent of people 65 years old and over. Fifteen percent of all families and 16 percent of families with a female householder and no husband present had incomes below the poverty level.

Poverty Rates in Keaukaha Hawaiian Home Land, HI in 2005-2009

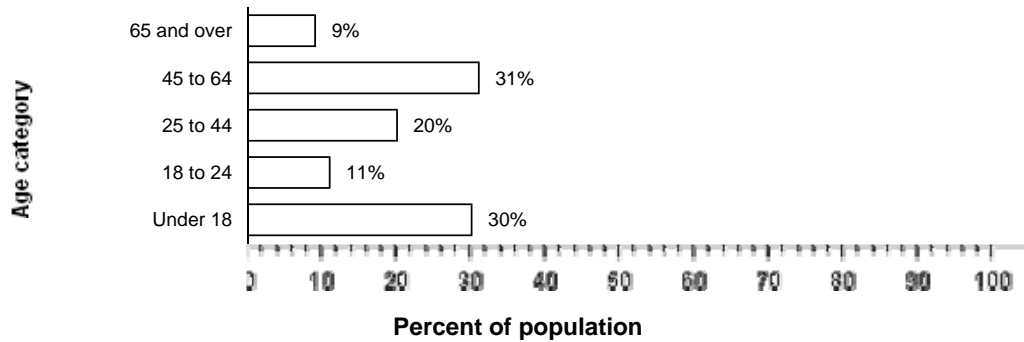




Source: American Community Survey, 2005-2009

POPULATION OF Keaukaha Hawaiian Home Land, HI: In 2005-2009, Keaukaha Hawaiian Home Land, HI had a total population of 1,400 - 710 (51 percent) females and 680 (49 percent) males. The median age was 35.8 years. Thirty percent of the population was under 18 years and 9 percent was 65 years and older.

The Age Distribution of People in Keaukaha Hawaiian Home Land, HI in 2005-2009

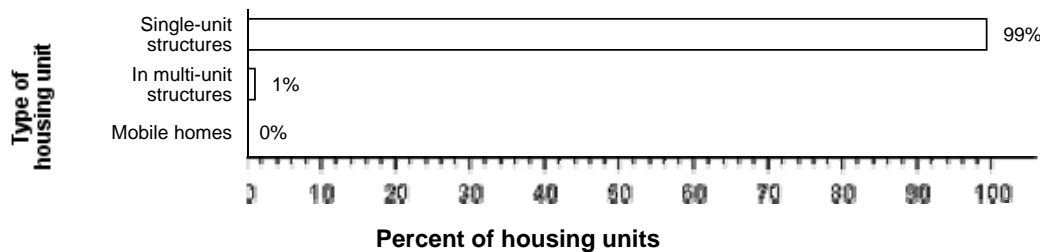


Source: American Community Survey, 2005-2009

For people reporting one race alone, 9 percent was White; 1 percent was Black or African American; less than 0.5 percent was American Indian and Alaska Native; 4 percent was Asian; 50 percent was Native Hawaiian and Other Pacific Islander, and less than 0.5 percent was Some other race. Thirty-six percent reported Two or more races. Seven percent of the people in Keaukaha Hawaiian Home Land, HI was Hispanic. Nine percent of the people in Keaukaha Hawaiian Home Land, HI was White non-Hispanic. People of Hispanic origin may be of any race.

HOUSING CHARACTERISTICS: In 2005-2009, Keaukaha Hawaiian Home Land, HI had a total of 430 housing units, 6 percent of which were vacant. Of the total housing units, 99 percent was in single-unit structures, 1 percent was in multi-unit structures, and less than 0.5 percent was mobile homes. Thirty percent of the housing units were built since 1990.

The Types of Housing Units in Keaukaha Hawaiian Home Land, HI in 2005-2009

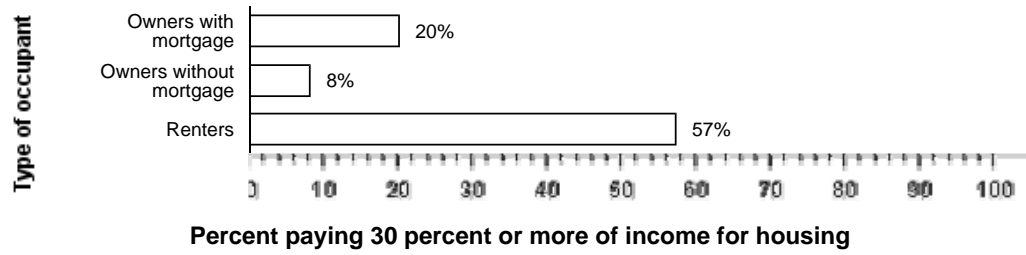


Source: American Community Survey, 2005-2009

OCCUPIED HOUSING UNIT CHARACTERISTICS: In 2005-2009, Keaukaha Hawaiian Home Land, HI had 400 occupied housing units - 380 (94 percent) owner occupied and 23 (6 percent) renter occupied. Two percent of the households did not have telephone service and 2 percent of the households did not have access to a car, truck, or van for private use. Multi Vehicle households were not rare. Forty-four percent had two vehicles and another 30 percent had three or more.

HOUSING COSTS: The median monthly housing costs for mortgaged owners was \$833, nonmortgaged owners \$319, and renters \$950. Twenty percent of owners with mortgages, 8 percent of owners without mortgages, and 57 percent of renters in Keaukaha Hawaiian Home Land, HI spent 30 percent or more of household income on housing.

Occupants with a Housing Cost Burden in Keaukaha Hawaiian Home Land, HI in 2005-2009



Source: American Community Survey, 2005-2009

Source: U.S. Census Bureau, 2005-2009 American Community Survey

The U.S. Census Bureau's Population Estimates Program produces the [official population estimates for the nation, states, counties and places](#), and the [official estimates of housing units for states and counties](#). The population and housing characteristics included above are derived from the American Community Survey.

Notes:

- Detail may not add to totals due to rounding.
- Percentages are based on unrounded numbers.