



Olaa Hawaiian Home Land, HI
Population and Housing Narrative Profile: 2005-2009
 Data Set: **2005-2009 American Community Survey 5-Year Estimates**
 Survey: **American Community Survey**

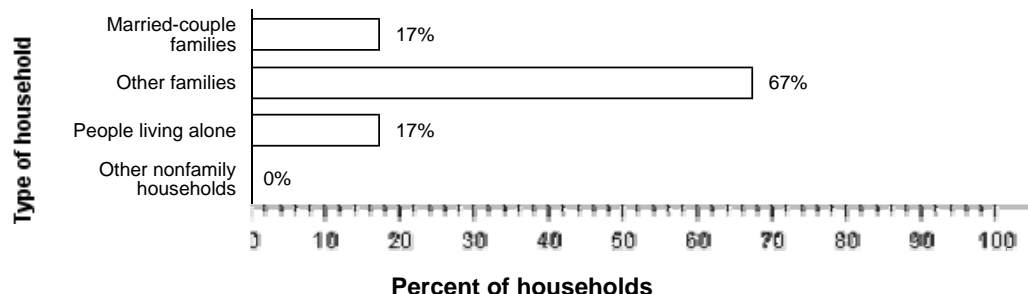
NOTE. Although the American Community Survey (ACS) produces population, demographic and housing unit estimates, it is the Census Bureau's Population Estimates Program that produces and disseminates the official estimates of the population for the nation, states, counties, cities and towns and estimates of housing units for states and counties.

For more information on confidentiality protection, sampling error, nonsampling error, and definitions, see [Survey Methodology](#).

HOUSEHOLDS AND FAMILIES: In 2005-2009 there were 12 households in Olaa Hawaiian Home Land, HI. The average household size was 2.8 people.

Families made up 83 percent of the households in Olaa Hawaiian Home Land, HI. This figure includes both married-couple families (17 percent) and other families (67 percent). Nonfamily households made up 17 percent of all households in Olaa Hawaiian Home Land, HI. Most of the nonfamily households were people living alone, but some were composed of people living in households in which no one was related to the householder.

The Types of Households in Olaa Hawaiian Home Land, HI in 2005-2009




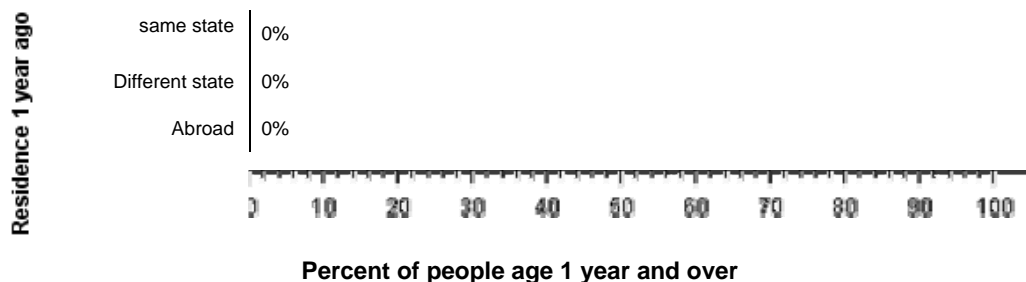
Source: American Community Survey, 2005-2009

NATIVITY AND LANGUAGE: Data for this section cannot be displayed because the number of sample cases is too small. Displaying the data would risk disclosing information for individuals.

GEOGRAPHIC MOBILITY: In 2005-2009, 100 percent of the people at least one year old living in Olaa Hawaiian Home Land, HI were living in the same residence one year earlier; less than 0.5 percent had moved during the past year from another residence in the same county, less than 0.5 percent from another county in the same state, less than 0.5 percent from another state, and less than 0.5 percent from abroad.

Geographic Mobility of Residents of Olaa Hawaiian Home Land, HI in 2005-2009



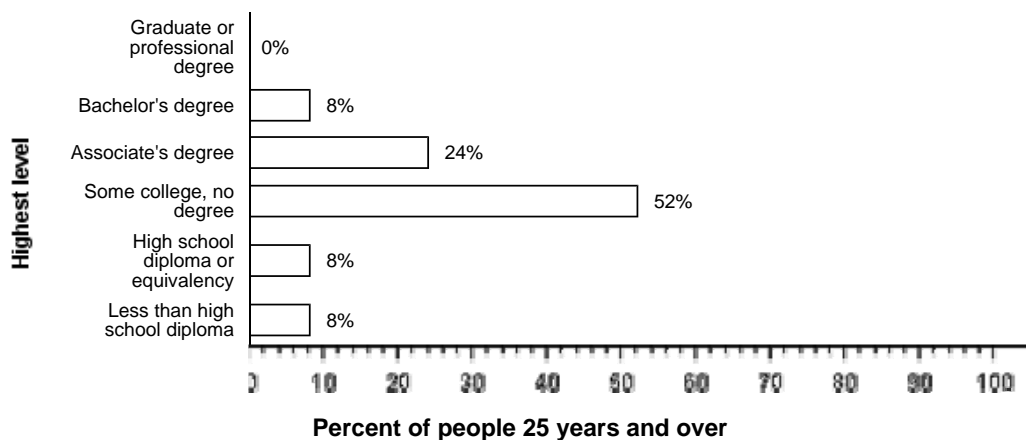


Source: American Community Survey, 2005-2009

EDUCATION: In 2005-2009, 92 percent of people 25 years and over had at least graduated from high school and 8 percent had a bachelor's degree or higher. Eight percent were dropouts; they were not enrolled in school and had not graduated from high school.

The total school enrollment in Olaa Hawaiian Home Land, HI was 15 in 2005-2009. Nursery school and kindergarten enrollment was 5 and elementary or high school enrollment was 4 children. College or graduate school enrollment was 6.

The Educational Attainment of People in Olaa Hawaiian Home Land, HI in 2005-2009




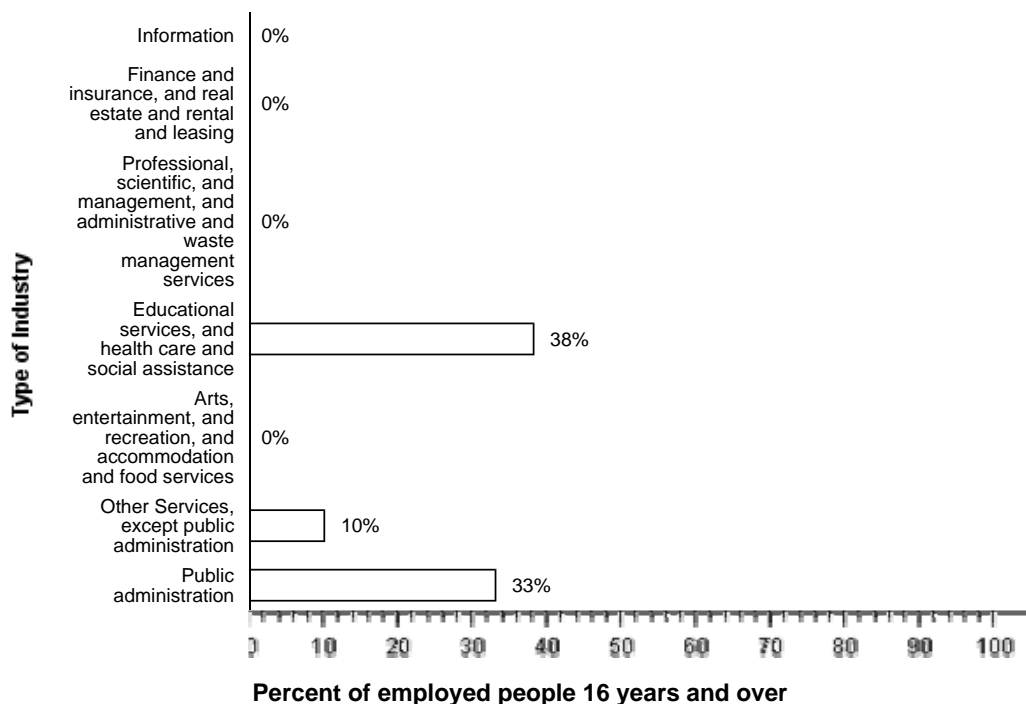
Source: American Community Survey, 2005-2009

DISABILITY: In Olaa Hawaiian Home Land, HI, among people at least five years old in 2005-2009, percent reported a disability. The likelihood of having a disability varied by age - from percent of people 5 to 15 years old, to percent of people 16 to 64 years old, and to percent of those 65 and older.

INDUSTRIES: In 2005-2009, for the employed population 16 years and older, the leading industries in Olaa Hawaiian Home Land, HI were Educational services, and health care, and social assistance, 38 percent, and Public administration, 33 percent.

Employment by Industry in Olaa Hawaiian Home Land, HI in 2005-2009





Source: American Community Survey, 2005-2009

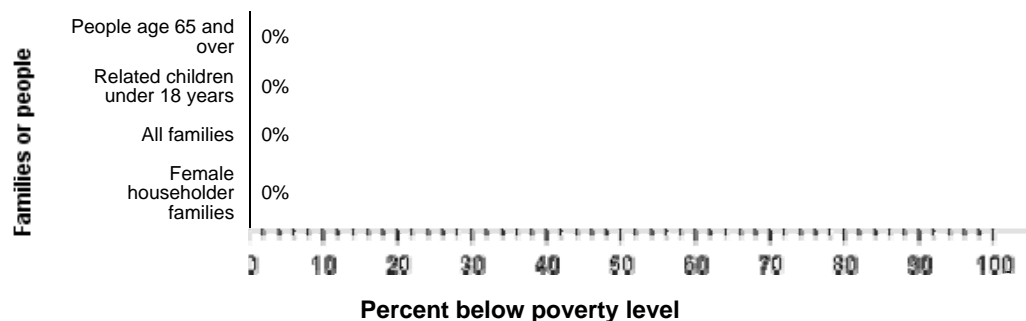
OCCUPATIONS AND TYPE OF EMPLOYER: Among the most common occupations were: Sales and office occupations, 43 percent; Service occupations, 29 percent; Management, professional, and related occupations, 10 percent; Construction, extraction, maintenance, and repair occupations, 10 percent; and Production, transportation, and material moving occupations, 10 percent. Fifty-seven percent of the people employed were Private wage and salary workers; 33 percent was Federal, state, or local government workers; and less than 0.5 percent was Self-employed in own not incorporated business workers.

TRAVEL TO WORK: Data for this section cannot be displayed because the number of sample cases is too small. Displaying the data would risk disclosing information for individuals.

INCOME: The median income of households in Olaa Hawaiian Home Land, HI was \$50,833. One hundred percent of the households received earnings and 17 percent received retirement income other than Social Security. Fifty percent of the households received Social Security. The average income from Social Security was \$9,650. These income sources are not mutually exclusive; that is, some households received income from more than one source.

POVERTY AND PARTICIPATION IN GOVERNMENT PROGRAMS: In 2005-2009, 21 percent of people were in poverty. Less than 0.5 percent of related children under 18 were below the poverty level, compared with less than 0.5 percent of people 65 years old and over. Less than 0.5 percent of all families and less than 0.5 percent of families with a female householder and no husband present had incomes below the poverty level.

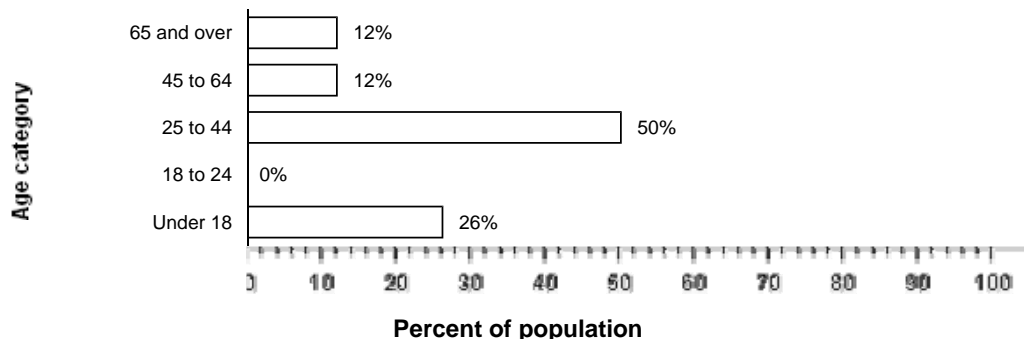
Poverty Rates in Olaa Hawaiian Home Land, HI in 2005-2009



Source: American Community Survey, 2005-2009

POPULATION OF Olaa Hawaiian Home Land, HI: In 2005-2009, Olaa Hawaiian Home Land, HI had a total population of 34 - 14 (41 percent) females and 20 (59 percent) males. The median age was 27.6 years. Twenty-six percent of the population was under 18 years and 12 percent was 65 years and older.

The Age Distribution of People in Olaa Hawaiian Home Land, HI in 2005-2009

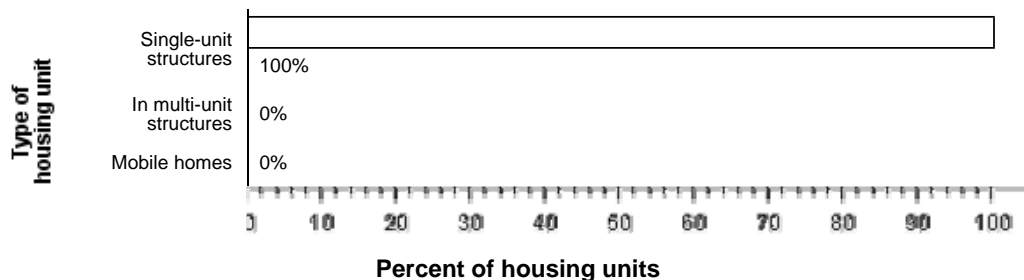


Source: American Community Survey, 2005-2009

For people reporting one race alone, 26 percent was White; less than 0.5 percent was Black or African American; less than 0.5 percent was American Indian and Alaska Native; 24 percent was Asian; less than 0.5 percent was Native Hawaiian and Other Pacific Islander, and less than 0.5 percent was Some other race. Fifty percent reported Two or more races. Twenty-one percent of the people in Olaa Hawaiian Home Land, HI was Hispanic. Six percent of the people in Olaa Hawaiian Home Land, HI was White non-Hispanic. People of Hispanic origin may be of any race.

HOUSING CHARACTERISTICS: In 2005-2009, Olaa Hawaiian Home Land, HI had a total of 12 housing units, less than 0.5 percent of which were vacant. Of the total housing units, 100 percent was in single-unit structures, less than 0.5 percent was in multi-unit structures, and less than 0.5 percent was mobile homes. Less than 0.5 percent of the housing units were built since 1990.

The Types of Housing Units in Olaa Hawaiian Home Land, HI in 2005-2009



Source: American Community Survey, 2005-2009

OCCUPIED HOUSING UNIT CHARACTERISTICS: In 2005-2009, Olaa Hawaiian Home Land, HI had 12 occupied housing units - 12 (100 percent) owner occupied and less than 0.5 (less than 0.5 percent) renter occupied. Less than 0.5 percent of the households did not have telephone service and less than 0.5 percent of the households did not have access to a car, truck, or van for private use. Multi Vehicle households were not rare. Sixty-seven percent had two vehicles and another 17 percent had three or more.

HOUSING COSTS: Data for this section cannot be displayed because the number of sample cases is too small. Displaying the data would risk disclosing information for individuals.

Source: U.S. Census Bureau, 2005-2009 American Community Survey

The U.S. Census Bureau's Population Estimates Program produces the [official population estimates for the nation, states, counties and places](#), and the [official estimates of housing units for states and counties](#). The population and housing characteristics included above are derived from the American Community Survey.

Notes:

- Detail may not add to totals due to rounding.
- Percentages are based on unrounded numbers.