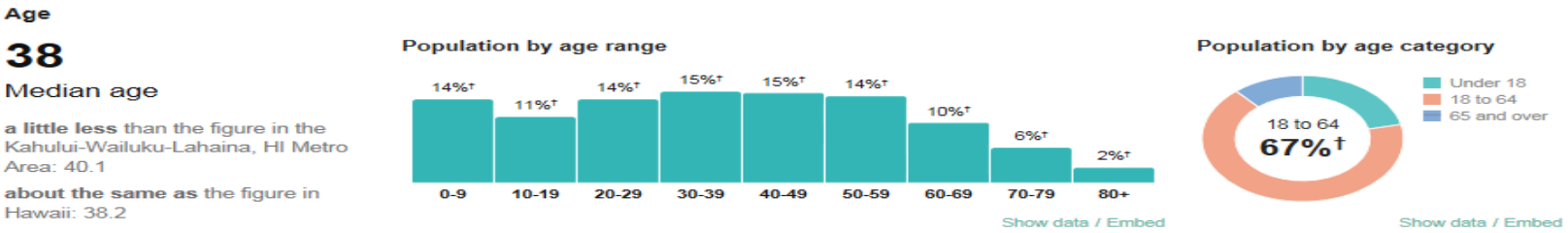

Census Reporter

Jerry Wong

Data Dissemination Specialist

U.S. Census Bureau

United States Census Bureau

U.S. Department of Commerce
Economics and Statistics Administration
U.S. CENSUS BUREAU
census.gov

Census Reporter

Census Reporter is a Knight News Challenge-funded project to make it easier for journalists to write stories using information from the U.S. Census bureau.

http://censusreporter.org

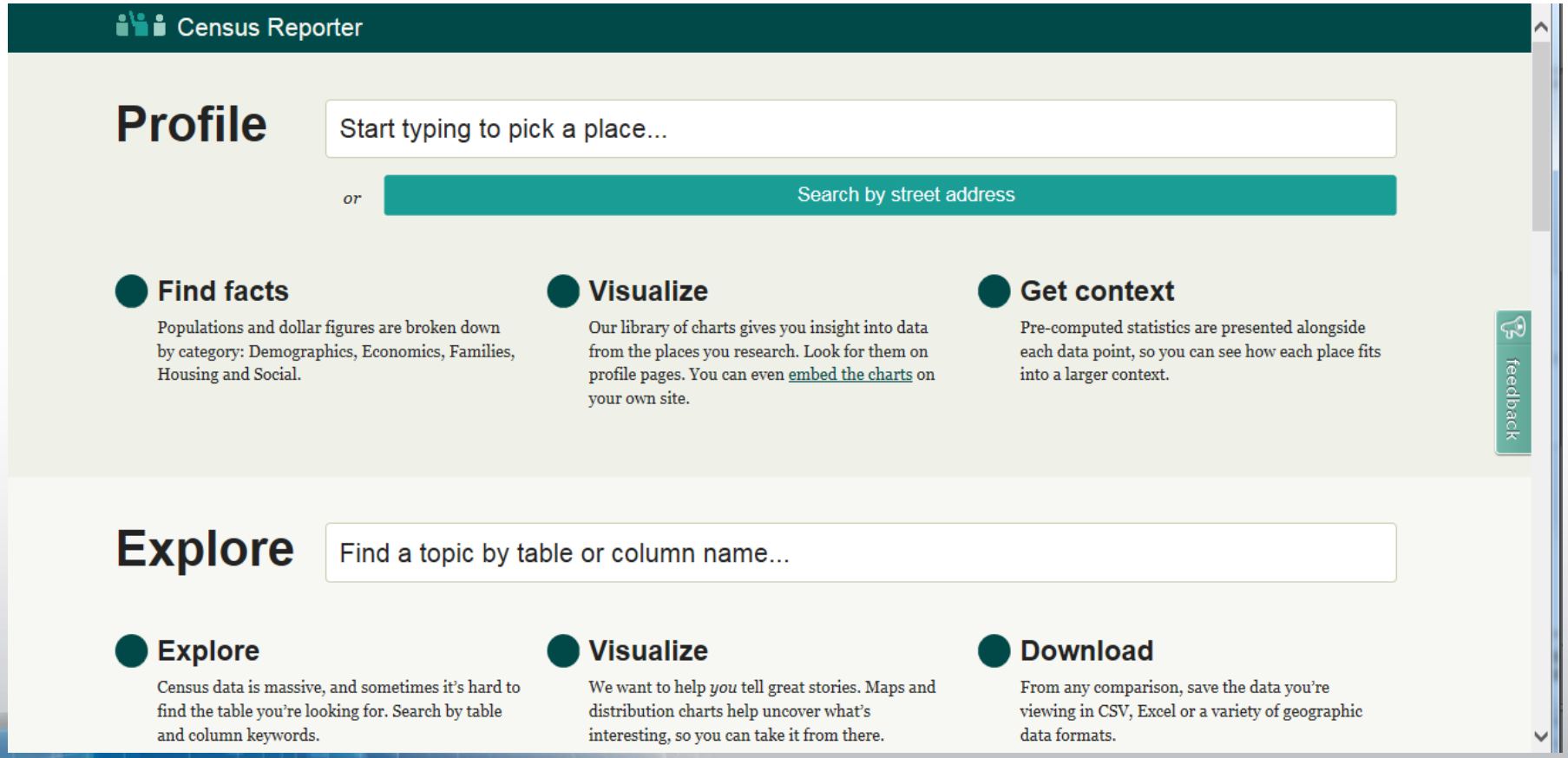

About Census Reporter

The United States Census Bureau provides a massive amount of data about the American people, covering topics from demographics to poverty rates to educational attainment, and at geographical levels ranging from the entire country down to city blocks. As a product of the federal government, the data is free to use. But for working journalists—especially those who don't have experience with the particulars of Census data—navigating these datasets on deadline can be a challenge.

Census Reporter's goal is to make it easier for journalists to write stories using Census data. Our focus is on the American Community Survey; we want to help people understand what the survey covers and help them quickly find data from places they care about. Census Reporter received funding from the Knight News Challenge, and primary development took place from March 2013 through June 2014.

The Census Reporter website includes three primary types of pages: geographical profiles, which provide an overview of data indicators from a particular place; data comparisons, which use tabular, map and distribution formats to show information from a table across a group of geographies; and topical overviews, which document the concepts and tables the ACS uses to cover specific subject areas.

Profile pages

Geographical profile pages provide an overview of important Census data indicators for a particular place. We've divided these data points into five categories: Demographics, Economics, Families, Housing and Social. Each category includes a mix of figures and charts that help you understand what life is like in a community. Profiles also include comparative data, so you can consider statistics from a city, for example, in the context of the metro area and state they're in.

The Census Reporter website generates profile pages for geographies at the national and state levels all the way down to census tracts. If your browser supports geolocation, you can use your current location to easily profile any of the geographies that you're currently in.

Demographics

† Margin of error is at least 10 percent of the total value. Take care with this statistic.

Age

32.3

Median age

about two-thirds of the figure in Punaluu: 47

about 90 percent of the figure in Honolulu County: 37.4

Population by age range

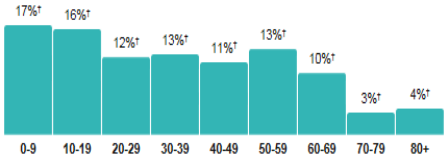

Show data / Embed

Population by age category

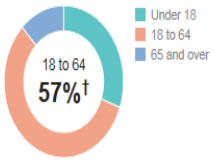

Show data / Embed

† Margin of error is at least 10 percent of the total value. Take care with this statistic.

Sex

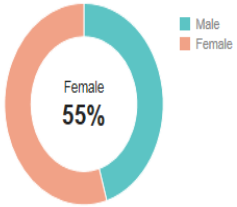

Show data / Embed

Race & Ethnicity

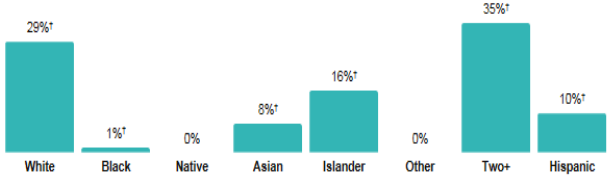

* Hispanic includes respondents of any race. Other categories are non-Hispanic.

Show data / Embed

Demographics

Economics

United States Census Bureau

U.S. Department of Commerce
Economics and Statistics Administration
U.S. CENSUS BUREAU
census.gov

Economics

† Margin of error is at least 10 percent of the total value. Take care with this statistic.

Income

$23,832

Per capita income

about 90 percent of the amount in Punaluu: $25,545 †

about 80 percent of the amount in Honolulu County: $30,361

$63,623

Median household income

about 20 percent higher than the amount in Punaluu: $53,182 †

about 90 percent of the amount in Honolulu County: $72,764

Household income

Show data / Embed

† Margin of error is at least 10 percent of the total value. Take care with this statistic.

Poverty

17%

Persons below poverty line

about 1.5 times the rate in Punaluu: 10.9% †

more than 1.5 times the rate in Honolulu County: 9.8%

Children (Under 18)

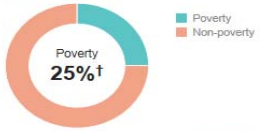

Show data / Embed

Seniors (65 and over)

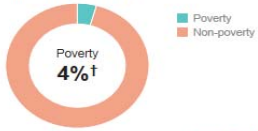

Show data / Embed

† Margin of error is at least 10 percent of the total value. Take care with this statistic.

Transportation to work

36.9 minutes

Mean travel time to work

about the same as the figure in Punaluu: 36.7 †

about 1.4 times the figure in Honolulu County: 27.2

Means of transportation to work

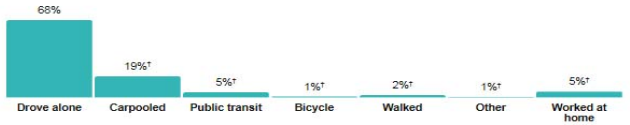

* Universe: Workers 16 years and over

Show data / Embed

Families

Families

† Margin of error is at least 10 percent of the total value. Take care with this statistic.

Households

1,591
Number of households

Punaluu: 436
Honolulu County: 309,803

3.4
Persons per household

about 1.4 times the figure in Punaluu: 2.5 †
about 10 percent higher than the figure in Honolulu County: 3

Population by household type

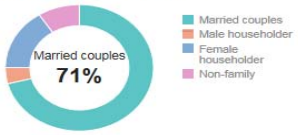

Show data / Embed

† Margin of error is at least 10 percent of the total value. Take care with this statistic.

Marital status

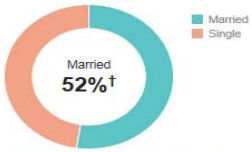

* Universe: Population 15 years and over

Show data / Embed

Marital status, by sex

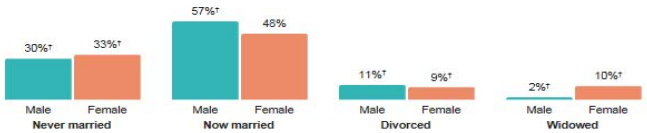

Show data / Embed

† Margin of error is at least 10 percent of the total value. Take care with this statistic.

Fertility

4.8%
Women 15-50 who gave birth during past year

about the same as the rate in Punaluu: 4.8% †
about three-quarters of the rate in Honolulu County: 6.3%

Women who gave birth during past year, by age group

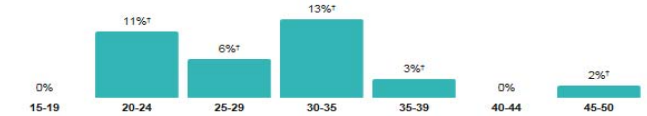

Housing

United States Census Bureau

U.S. Department of Commerce
Economics and Statistics Administration
U.S. CENSUS BUREAU
census.gov

Housing

Units & Occupancy

1,993
Number of housing units

Punaluu: 639
Honolulu County: 338,266

Occupied vs. Vacant

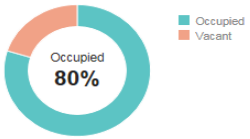

Show data / Embed

Ownership of occupied units

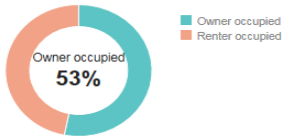

Show data / Embed

Types of structure

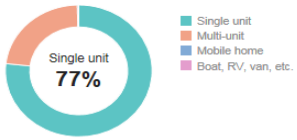

Show data / Embed

Year moved in, by percentage of population

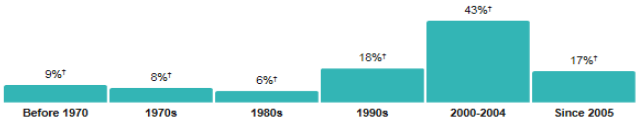

Show data / Embed

† Margin of error is at least 10 percent of the total value. Take care with this statistic.

Value

$594,700
Median value of owner-occupied housing units

about 90 percent of the amount in Punaluu: $663,100 †
about 10 percent higher than the amount in Honolulu County: $556,300

Value of owner-occupied housing units

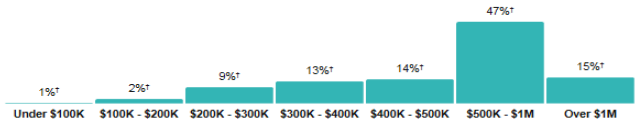

Show data / Embed

Social

Social

† Margin of error is at least 10 percent of the total value. Take care with this statistic.

Educational attainment

92.8%

High school grad or higher

about the same as the rate in Punaluu: 90.6%

a little higher than the rate in Honolulu County: 90.4%

27.2%

Bachelor's degree or higher

about 20 percent higher than the rate in Punaluu: 23.5% †

about 80 percent of the rate in Honolulu County: 32.1%

Population by minimum level of education

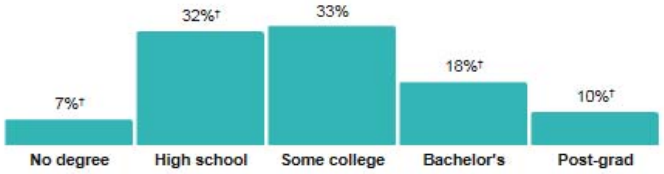

* Universe: Population 25 years and over

Show data / Embed

† Margin of error is at least 10 percent of the total value. Take care with this statistic.

Language

15.8%

Persons with language other than English spoken at home

about three-quarters of the rate in Punaluu: 20.9% †

about three-fifths of the rate in Honolulu County: 27.8%

Language at home, children 5-17

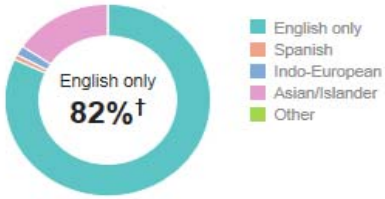

Show data / Embed

Language at home, adults 18+

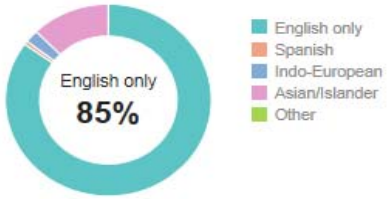

Show data / Embed

† Margin of error is at least 10 percent of the total value. Take care with this statistic.

Place of birth

6.6%

Foreign-born population

about half the rate in Punaluu: 12.1% †

about one-third of the rate in Honolulu County: 19.6%

Place of birth for foreign-born population

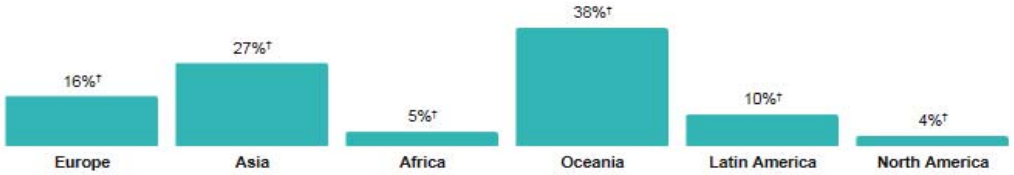

Show data / Embed

Get a Profile for Honolulu County

Profile

Honolulu County, HI ×

or Search by street address

Find facts

Populations and dollar figures are broken down by category: Demographics, Economics, Families, Housing and Social.

Visualize

Our library of charts gives you insight into data from the places you research. Look for them on profile pages. You can even embed the charts on your own site.

Get context

Pre-computed statistics are presented alongside each data point, so you can see how each place fits into a larger context.

feedback

Explore

Find a topic by table or column name...

Explore

Census data is massive, and sometimes it's hard to find the table you're looking for. Search by table and column keywords.

Visualize

We want to help *you* tell great stories. Maps and distribution charts help uncover what's interesting, so you can take it from there.

Download

From any comparison, save the data you're viewing in CSV, Excel or a variety of geographic data formats.

Census Reporter

Start typing to profile a place... or Search for data

Honolulu County, HI

County in: Hawaii, United States

983,429
Population

600.6 square miles

1,637.3 people per square mile

Census data: ACS 2013 1-year unless noted

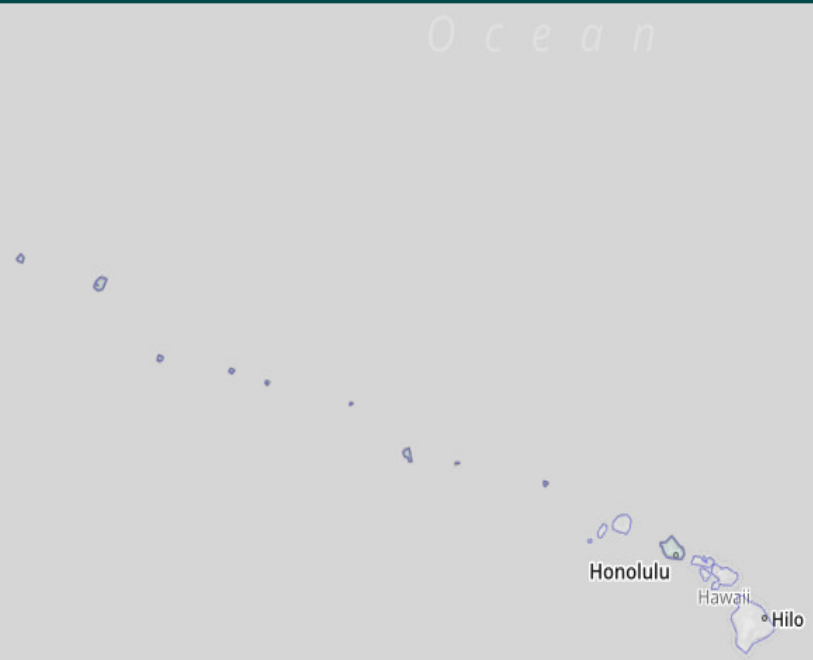

feedback

Find data for this place Search by table or column name...

Interact with charts and statistics for margins of error and additional information.

Demographics

Age

37
Median age

Population by age range

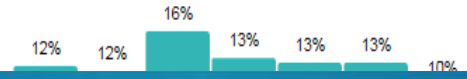

Population by age category

Hover over Data

Pre-computed statistics provided in context

Demographics

Age

37

Median age

a little less than the figure in Hawaii: 38.1

about the same as the figure in United States: 37.5

Population by age range

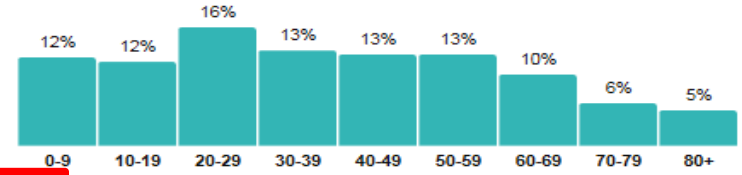

Show data / Embed

Population by age category

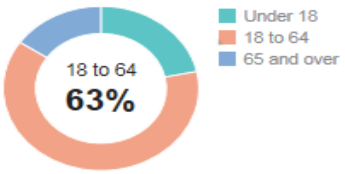

Show data / Embed

Female: 49%

about the same as the rate in Hawaii: 49%

a little less than the rate in United States: 51%

† Margin of error is at least 10 percent of the total value. Take care with this statistic.

Sex

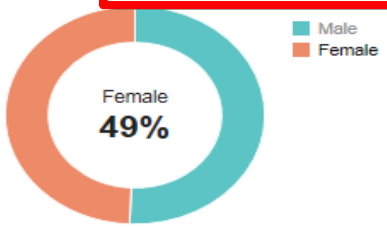

Show data / Embed

Race & Ethnicity

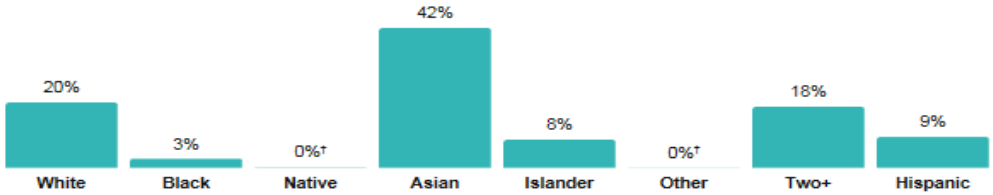

* Hispanic includes respondents of any race. Other categories are non-Hispanic.

Show data / Embed

Economics

Income

$30,895

Per capita income

a little higher than the amount in Hawaii: $29,577

about 10 percent higher than the amount in United States: $28,184

$73,388

Median household income

about 10 percent higher than the amount in Hawaii: $68,020

about 1.4 times the amount in United States: $52,250

Household income

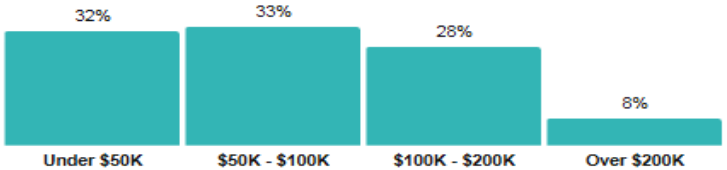

Hover over Data

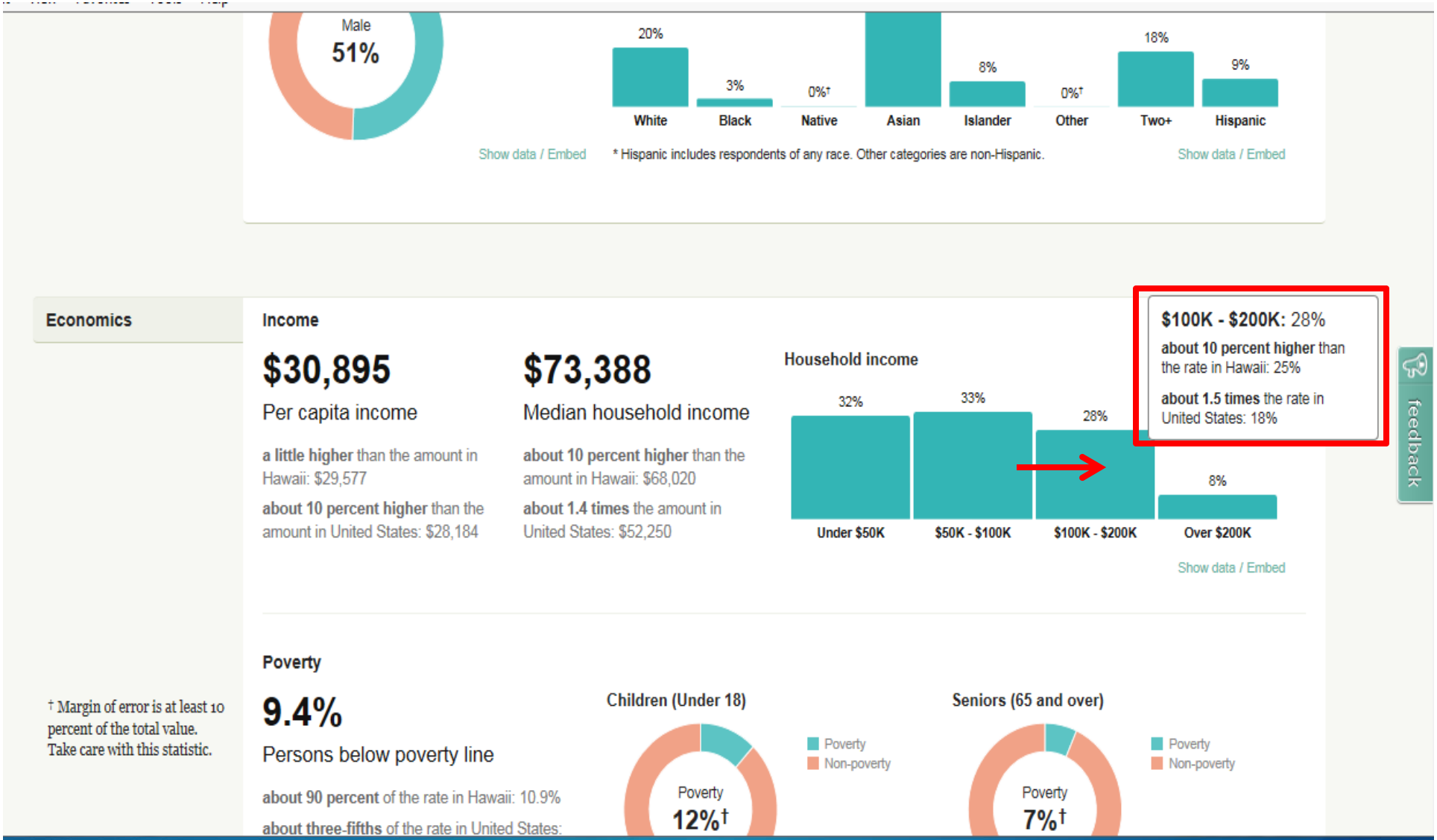

Hover over Data

Hawaii: 526,305

United States: 132,808,137

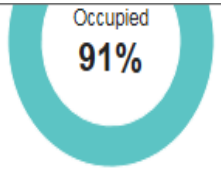

Show data / Embed

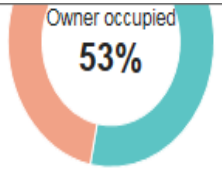

Show data / Embed

Types of structure

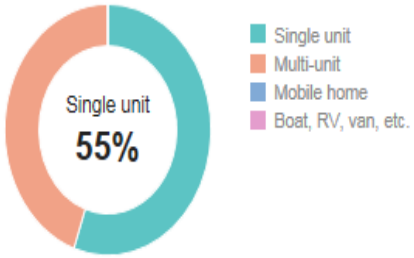

Show data / Embed

Year moved in, by percentage of population

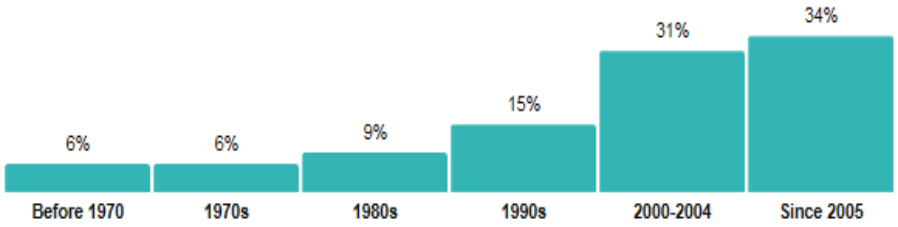

Show data / Embed

Value

$573,800

Median value of owner-occupied housing units

about 20 percent higher than the amount in Hawaii: $500,000

more than double the amount in United States: $173,900

† Margin of error is at least 10 percent of the total value. Take care with this statistic.

Value of owner-occupied housing units

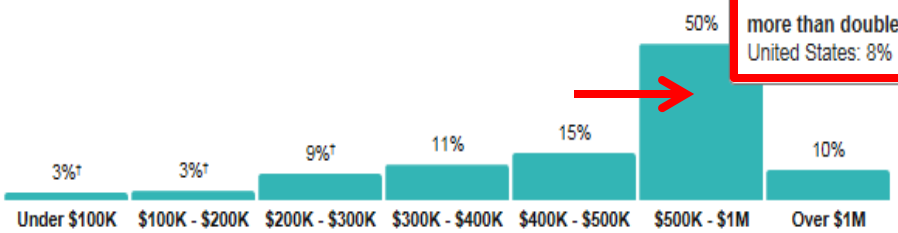

$500K - $1M: 50%

about 25 percent higher than the rate in Hawaii: 41%

more than double the rate in United States: 8%

Show data / Embed

feedback

Hover over Data

click Show Data

Hawaii: 526,305

United States: 132,808,137

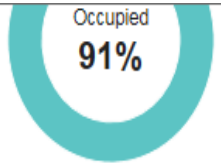

Show data / Embed

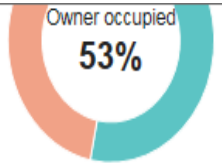

Show data / Embed

Types of structure

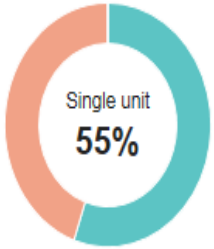

- Single unit
- Multi-unit
- Mobile home
- Boat, RV, van, etc.

Show data / Embed

Year moved in, by percentage of population

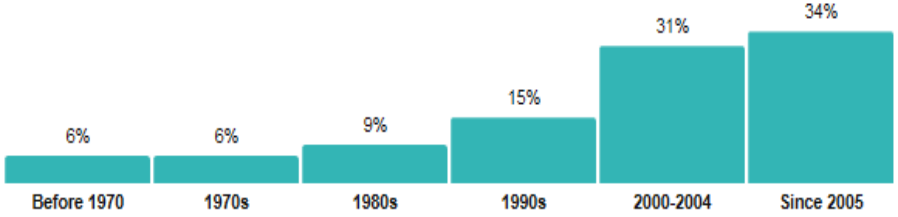

Show data / Embed

Value

$573,800

Median value of owner-occupied housing units

about 20 percent higher than the amount in Hawaii: $500,000

more than double the amount in United States: $173,900

† Margin of error is at least 10 percent of the total value. Take care with this statistic.

Value of owner-occupied housing units

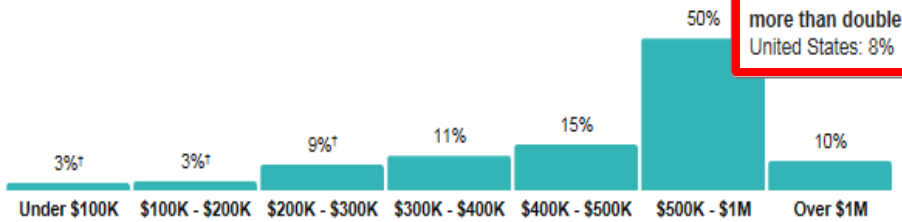

$500K - $1M: 50%

about 25 percent higher than the rate in Hawaii: 41%

more than double the rate in United States: 8%

Show data / Embed

feedback

† Margin of error is at least 10 percent of the total value. Take care with this statistic.

Value

$573,800

Median value of owner-occupied housing units

about 20 percent higher than the amount in Hawaii: $500,000

more than double the amount in United States: $173,900

Value of owner-occupied housing units

Hide the data / Embed

Value of owner-occupied housing units (Table B25075) View table

Column	Honolulu County				Hawaii				United States			
Under $100K	2.5%†	±0.4%	4,172	±707	3.8%†	±0.5%	9,660	±1,305.2	25.7%	±0.1%	18,989,220	±66,343.3
$100K - $200K	2.9%†	±0.5%	4,803	±891.3	5.8%†	±0.8%	14,665	±1,954.3	30.8%	±0.1%	22,736,058	±76,167.9
$200K - $300K	8.6%†	±1%	14,159	±1,587.6	11.7%	±1%	29,476	±2,566.1	17.9%	±0.1%	13,228,396	±56,278.5
$300K - $400K	11.3%	±1%	18,580	±1,657	13.4%	±0.9%	33,835	±2,360	10%	±0.1%	7,376,257	±41,141
$400K - $500K	15%	±1.2%	24,728	±2,016	15.4%	±1%	38,857	±2,549	5.4%	±0%	3,986,146	±27,594
$500K - $1M	49.7%	±1.7%	81,732	±3,180.5	40.9%	±1.3%	103,486	±3,725.4	8.1%	±0%	5,969,759	±31,265.3
Over $1M	9.9%	±0.8%	16,243	±1,412	9.1%	±0.7%	23,020	±1,845	2.1%	±0%	1,558,025	±17,313

Hide the data

† Margin of error is at least 10 percent of the total value. Take care with this statistic.

Value

$573,800

Median value of owner-occupied housing units

about 20 percent higher than the amount in Hawaii: $500,000

more than double the amount in United States: $173,900

Value of owner-occupied housing units

Hide the data / Embed

Value of owner-occupied housing units (Table B25075) View table

Column	Honolulu County				Hawaii				United States			
Under $100K	2.5%†	±0.4%	4,172	±707	3.8%†	±0.5%	9,660	±1,305.2	25.7%	±0.1%	18,989,220	±66,343.3
$100K - $200K	2.9%†	±0.5%	4,803	±891.3	5.8%†	±0.8%	14,665	±1,954.3	30.8%	±0.1%	22,736,058	±76,167.9
$200K - $300K	8.6%†	±1%	14,159	±1,587.6	11.7%	±1%	29,476	±2,566.1	17.9%	±0.1%	13,228,396	±56,278.5
$300K - $400K	11.3%	±1%	18,580	±1,657	13.4%	±0.9%	33,835	±2,360	10%	±0.1%	7,376,257	±41,141
$400K - $500K	15%	±1.2%	24,728	±2,016	15.4%	±1%	38,857	±2,549	5.4%	±0%	3,986,146	±27,594
$500K - $1M	49.7%	±1.7%	81,732	±3,180.5	40.9%	±1.3%	103,486	±3,725.4	8.1%	±0%	5,969,759	±31,265.3
Over $1M	9.9%	±0.8%	16,243	±1,412	9.1%	±0.7%	23,020	±1,845	2.1%	±0%	1,558,025	±17,313

Hide the data

Census Reporter

Start typing to profile a place... or Search for data

Honolulu County, HI

County in: Hawaii, United States

983,429
Population

600.6 square miles

1,637.3 people per square mile

Census data: ACS 2013 1-year unless noted

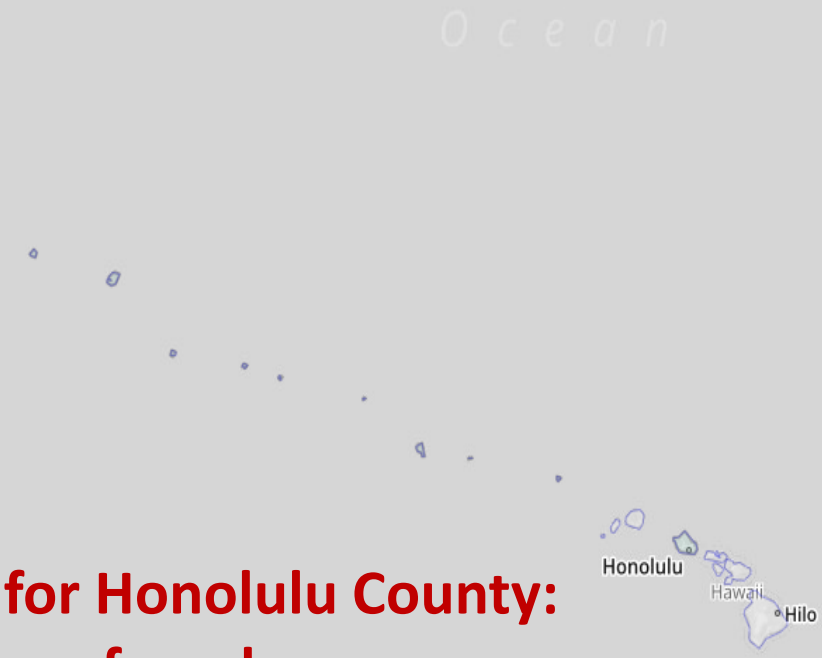

feedback

Use Search by table to find data for Honolulu County: Median Family Income by number of workers

Find data for this place Search by table or column name...

Interact with charts and statistics for margins of error and additional information.

Demographics

Age

37
Median age

Population by age range

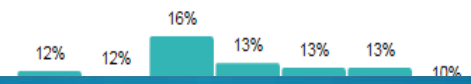

Population by age category

Enter median family income and scroll down to find the table

You want: Median Family Income by Number of Earners in Family

Click into table

Find data for this place

median family income

Interact with charts and statist

Demographics

Median Family Income

Table topics: families, income

Table B19119

Median Family Income by Family Size

Table topics: family type, families, income

Table B19121

Median Family Income by Number of Earners in Family

Table topics: families, income

† Margin of error is at least 10 percent of the total value. Take care with this statistic.

Sex

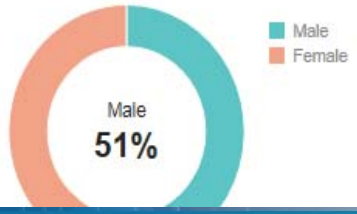

Race & Ethnicity

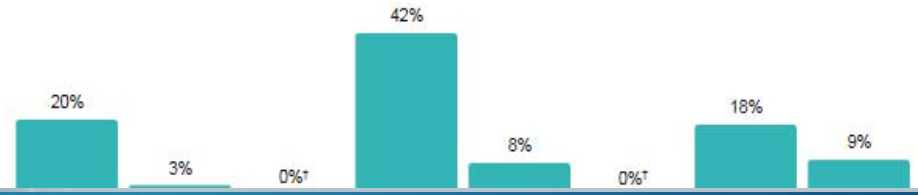

feedback

Compare data for Honolulu County to other counties

Click Hawaii

Census Reporter

Start typing to profile a place... or Search for data

Median Family Income in the Past 12 Months (In 2014 Inflation-adjusted Dollars) by Number of Earners in Family

Table | Map | Distribution | Download data

Table B19121 Change

Add data for more places below; visualize or download this data with controls at right.

Selected geographies

Honolulu County, HI

Add a geography

Find a place

Add all counties in ...

Hawaii

United States

Divide Honolulu County, HI into ...

county subdivisions

census tracts

block groups

places

ACS 2014 1-year

Table universe: Families

Click a row to highlight

Column	Honolulu County, HI	
Total:	$83,963	±$2,273
No earners (dollars)	$47,573	±$3,754
1 earner (dollars)	$63,377	±$2,631
2 earners (dollars)	$96,909	±$4,150
3 or more earners (dollars)	$130,782	±$4,723

Data for All Hawaii Counties

Click Map

Census Reporter

Start typing to profile a place... or Search for data

Median Family Income in the Past 12 Months (In 2013 Inflation-adjusted Dollars) by Number of Earners in Family

Table | Map | Distribution | Download data

Table B19121 Change

Add data for more places below; visualize or download this data with controls at right.

Selected geographies

Honolulu County, HI Remove

Counties in Hawaii Remove

Add a geography

Find a place

Add all counties in ...

Hawaii

United States

Divide Honolulu County, HI into ...

county subdivisions

census tracts

block groups

ACS 2013 5-year

Table universe: Families

Click a row to highlight

Column	Hawaii County, HI	Honolulu County, HI	Kalawao County, HI	Kauai County, HI	Maui County, HI
Total:	$59,862 ±$2,063	$85,440 ±$921	$88,750 ±$24,555	$73,205 ±$3,732	$75,407 ±$2,045
No earners (dollars)	$30,350 ±$3,047	$44,821 ±$1,956	±	$35,867 ±$7,887	$39,137 ±$4,409
1 earner (dollars)	$41,882 ±$2,719	$60,477 ±$1,368	±	$51,310 ±$2,479	$48,211 ±$2,005
2 earners (dollars)	$78,852 ±$2,380	$97,236 ±$1,333	$88,750 ±$24,555	$83,373 ±$2,155	$84,607 ±$2,658
3 or more earners (dollars)	$96,870 ±$4,921	$131,101 ±$1,615	±	$110,825 ±$6,845	$113,879 ±$5,827

feedback

Data for All Hawaii Counties
Hover over each county to display data
Click back button to return to table

Census Reporter

Table | Map | Distribution | Download data

Median Family Income in the Past 12 Months (In 2013 Inflation-adjusted Dollars) by Number of Earners in Family

Table B19121 ACS 2013 5-year Change table

Table universe: Families

Show column

Total

$59,862 $65,640 $71,417 $77,195 $82,972 $88,750

Show summary level

Counties

Selected geographies

Honolulu County, HI Remove

Counties in Hawaii Remove

Add more places

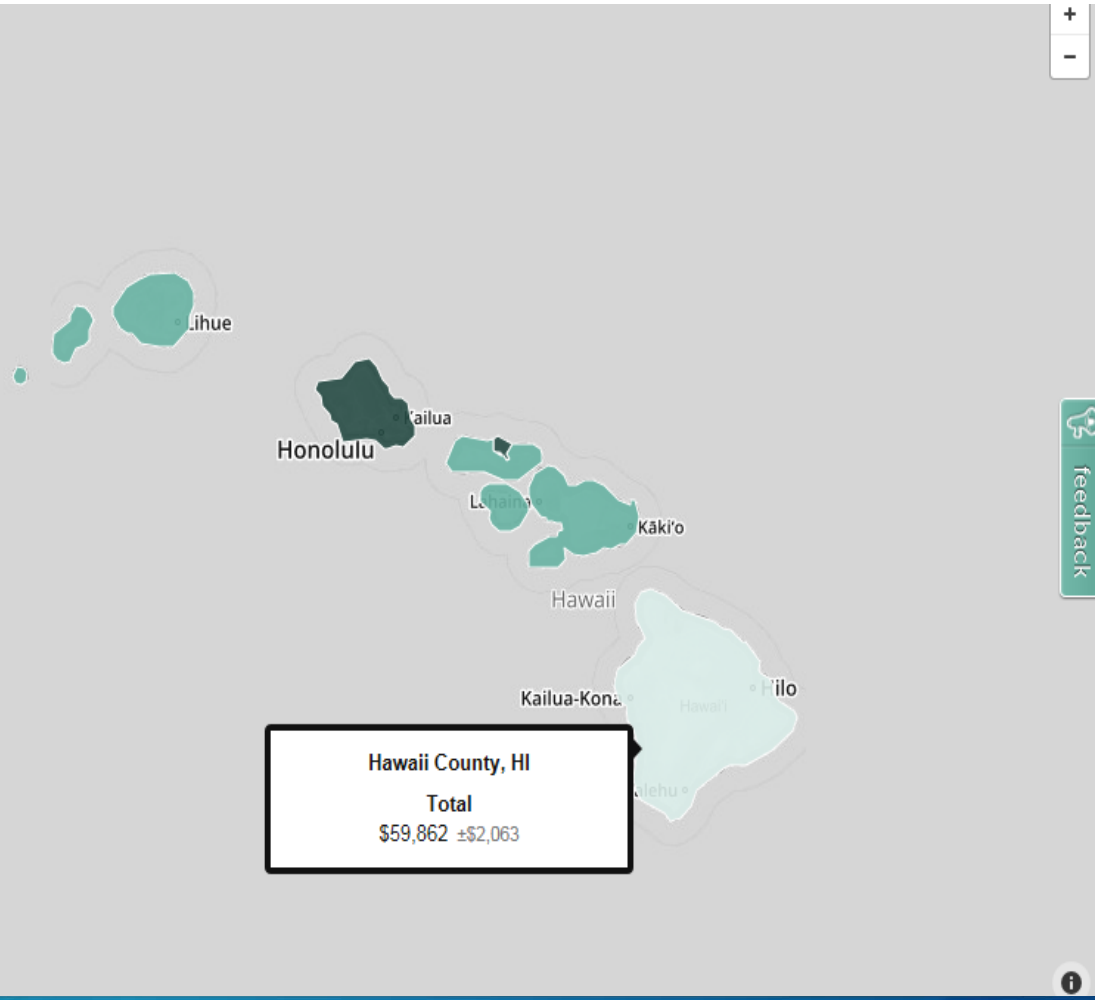

United States Census Bureau | U.S. Department of Commerce
Economics and Statistics Administration
U.S. CENSUS BUREAU
census.gov

Click Distribution

Census Reporter

Start typing to profile a place... or Search for data

Median Family Income in the Past 12 Months (In 2013 Inflation-adjusted Dollars) by Number of Earners in Family

Table | Map | Distribution | Download data

Table B19121 Change

Add data for more places below; visualize or download this data with controls at right.

Selected geographies

Honolulu County, HI Remove

Counties in Hawaii Remove

Add a geography

Find a place

Add all counties in ...

Hawaii

United States

Divide Honolulu County, HI into ...

county subdivisions

census tracts

block groups

ACS 2013 5-year

Table universe: Families

Click a row to highlight

Column	Hawaii County, HI	Honolulu County, HI	Kalawao County, HI	Kauai County, HI	Maui County, HI
Total:	$59,862 ±$2,063	$85,440 ±$921	$88,750 ±$24,555	$73,205 ±$3,732	$75,407 ±$2,045
No earners (dollars)	$30,350 ±$3,047	$44,821 ±$1,956	±	$35,867 ±$7,887	$39,137 ±$4,409
1 earner (dollars)	$41,882 ±$2,719	$60,477 ±$1,368	±	$51,310 ±$2,479	$48,211 ±$2,005
2 earners (dollars)	$78,852 ±$2,380	$97,236 ±$1,333	$88,750 ±$24,555	$83,373 ±$2,155	$84,607 ±$2,658
3 or more earners (dollars)	$96,870 ±$4,921	$131,101 ±$1,615	±	$110,825 ±$6,845	$113,879 ±$5,827

Distribution

Inflation-adjusted Dollars) by Number of Earners in Family

Table B19121 Change

Charts show how data in this table is distributed, helping identify patterns, clusters and outliers. You can **click a point** to lock and unlock display.

Selected geographies

Honolulu County, HI Remove

Counties in Hawaii Remove

Add a geography

Find a place

Add all counties in ...

Hawaii

United States

Divide Honolulu County, HI into ...

county subdivisions

census tracts

block groups

places

congressional districts

state houses (upper)

state houses (lower)

ZIP codes

school districts (elementary)

school districts (secondary)

school districts (unified)

ACS 2013 5-year

Table universe: Families

Find Select a geography

Total

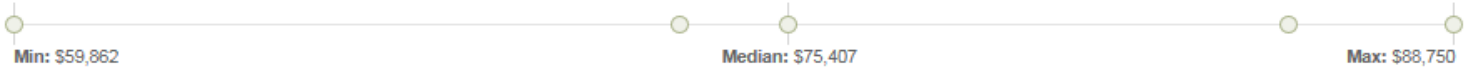

Total: No earners (dollars)

Total: 1 earner (dollars)



Total: 2 earners (dollars)

Total: 3 or more earners (dollars)

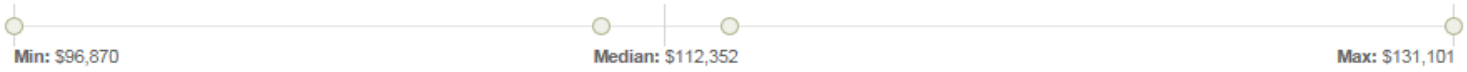

Highlight a point

Click back button to return

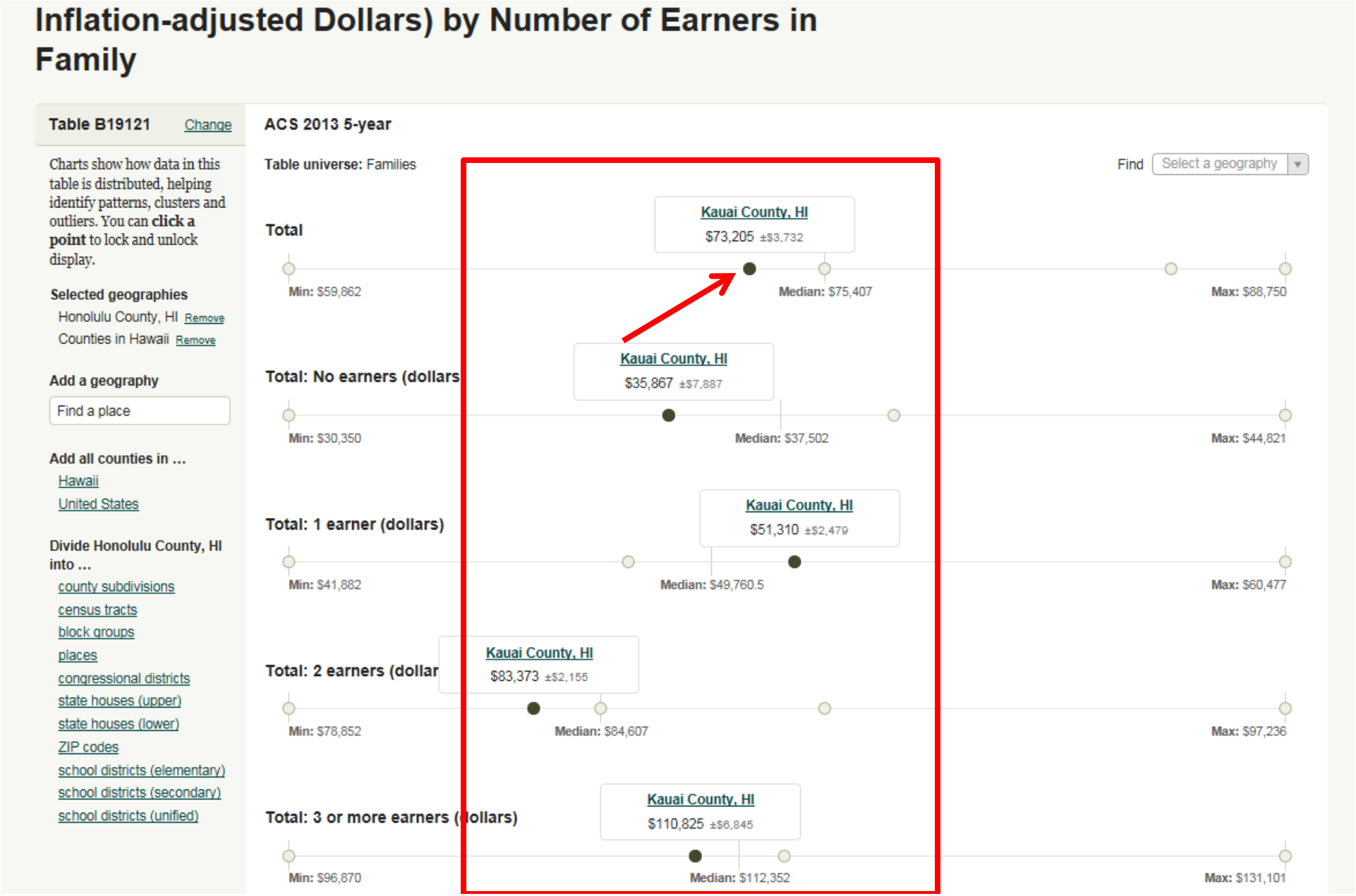

Compare data for Honolulu County to other counties

Click United States

Census Reporter

Start typing to profile a place... or Search for data

Median Family Income in the Past 12 Months (In 2013 Inflation-adjusted Dollars) by Number of Earners in Family

Table | Map | Distribution | Download data

Table B19121 Change

Add data for more places below; visualize or download this data with controls at right.

Selected geographies

Honolulu County, HI Remove

Counties in Hawaii Remove

Add a geography

Find a place

Add all counties in ...

Hawaii

United States

Divide Honolulu County, HI into ...

county subdivisions

census tracts

block groups

places

ACS 2013 5-year

Table universe: Families

Click a row to highlight

Column	Hawaii County, HI	Honolulu County, HI	Kalawao County, HI	Kauai County, HI	Maui County, HI
Total:	$59,862 ±$2,063	$85,440 ±$921	$88,750 ±$24,555	$73,205 ±$3,732	$75,407 ±$2,045
No earners (dollars)	$30,350 ±$3,047	$44,821 ±$1,956	±	$35,867 ±$7,887	$39,137 ±$4,409
1 earner (dollars)	$41,882 ±$2,719	$60,477 ±$1,368	±	$51,310 ±$2,479	$48,211 ±$2,005
2 earners (dollars)	$78,852 ±$2,380	$97,236 ±$1,333	$88,750 ±$24,555	$83,373 ±$2,155	$84,607 ±$2,658
3 or more earners (dollars)	$96,870 ±$4,921	$131,101 ±$1,615	±	$110,825 ±$6,845	$113,879 ±$5,827

Honolulu County compared to other U.S. counties

Click Download Data

Census Reporter

Start typing to profile a place... or Search for data

Median Family Income in the Past 12 Months (In 2013 Inflation-adjusted Dollars) by Number of Earners in Family

Table | Map | Distribution | Download data

Table B19121 Change

Add data for more places below; visualize or download this data with controls at right.

Selected geographies

Honolulu County, HI Remove

Counties in Hawaii Remove

Counties in United States Remove

Add a geography

Find a place

Add all counties in ...

Hawaii

United States

Divide Honolulu County, HI into ...

county subdivisions

ACS 2013 5-year

Table universe: Families

Click a row to highlight

Column	Abbeville County, SC	Acadia Parish, LA	Accomack County, VA	Ada County, ID	Adair County, IA
Total:	$47,211 ±$3,880	$46,159 ±$2,691	$48,708 ±$2,668	$67,641 ±$1,142	$60,232 ±$2,374
No earners (dollars)	$25,260 ±$2,080	$19,541 ±$1,519	$26,675 ±$5,777	$38,607 ±$2,825	$36,797 ±$3,265
1 earner (dollars)	$36,012 ±$4,589	$36,332 ±$2,838	$36,444 ±$7,363	$51,903 ±$1,794	$48,616 ±$5,047
2 earners (dollars)	$72,583 ±$7,472	$68,120 ±$5,439	$67,663 ±$5,617	$80,325 ±$1,830	$65,493 ±$3,559
3 or more earners (dollars)	$78,952 ±$4,430	$101,413 ±$7,543	$86,118 ±$12,290	$98,482 ±$4,504	$85,625 ±$14,460

A1 geoid

	A	B	C	D	E	F	G	H	I	J	K	L
1	geoid	name	B19121001 - Tota	B19121001 - Tota	B19121002 - No e	B19121002 - No e	B19121003 - 1 ea	B19121003 - 1 ea	B19121004 - 2 ea	B19121004 - 2 ea	B19121005 - 3 or	B19121005 - 3 or more
2	05000US01001	Autauga County, AL	66349	4088	41228	4933	44384	3979	85091	3983	89129	9478
3	05000US01003	Baldwin County, AL	60864	2386	41656	3370	45044	2749	77645	3490	97857	10291
4	05000US01005	Barbour County, AL	43462	3279	20750	3683	33304	5183	64444	5502	66424	7795
5	05000US01007	Bibb County, AL	43004	3062	22206	2063	35938	9295	64805	8416	82790	10390
6	05000US01009	Blount County, AL	52996	2964	24636	1362	41888	3325	75578	4076	89167	5983
7	05000US01011	Bullock County, AL	44933	6234	20109	9988	40703	12355	67530	19754	108617	29463
8	05000US01013	Butler County, AL	38500	2655	18905	2146	30746	2239	61289	6154	74792	13181
9	05000US01015	Calhoun County, AL	50851	1642	26747	2464	39974	1852	69528	2211	85675	7166
10	05000US01017	Chambers County, AL	41040	1625	21460	3014	34428	3172	68969	7511	83563	10964
11	05000US01019	Cherokee County, AL	45998	3478	24332	3067	39100	9542	65401	4842	85654	2786
12	05000US01021	Chilton County, AL	52092	4569	22482	2738	39270	2649	77168	6685	100929	6293
13	05000US01023	Choctaw County, AL	45876	1969	24432	5966	41738	7498	72284	8424	76810	16956
14	05000US01025	Clarke County, AL	45518	6190	21250	3094	42000	9314	77957	7958	100463	31531
15	05000US01027	Clay County, AL	43598	3798	22171	6973	30746	4177	66000	10912	96688	33816
16	05000US01029	Cleburne County, AL	46069	3943	24925	3389	43211	5724	64034	8409	99821	17381
17	05000US01031	Coffee County, AL	58898	3330	22737	2751	45000	4199	80080	4752	107222	7763
18	05000US01033	Colbert County, AL	50924	2891	29028	4152	40112	2939	72602	6414	85682	11554
19	05000US01035	Conecuh County, AL	31966	4487	16773	3547	31290	5014	67056	8164	67798	22685
20	05000US01037	Coosa County, AL	46777	5207	30543	8458	35426	8919	59076	5978	95104	43240
21	05000US01039	Covington County, AL	43822	1761	24574	1630	35841	3502	63722	4603	73490	7341
22	05000US01041	Crenshaw County, AL	48903	2591	23914	3978	38118	2226	73250	12930	96429	67064
23	05000US01043	Cullman County, AL	47103	1976	26526	1607	38180	2536	69391	2891	79779	8716
24	05000US01045	Dale County, AL	56132	2521	33220	2829	40574	3066	73893	4000	95000	21816
25	05000US01047	Dallas County, AL	38063	2627	15100	1975	33443	3628	60045	7683	82295	13813
26	05000US01049	DeKalb County, AL	45213	1949	26154	1662	38199	2547	60827	3485	74500	7664
27	05000US01051	Elmore County, AL	65479	2720	34492	4697	47336	2851	83264	4196	106463	8148
28	05000US01053	Escambia County, AL	36550	3311	20354	2236	31208	1282	64240	5978	78681	5459
29	05000US01055	Etowah County, AL	47259	1806	25717	1461	38064	2224	66526	4145	91526	5632
30	05000US01057	Fayette County, AL	44034	3223	28672	3901	35950	4303	66029	11999	78221	11903
31	05000US01059	Franklin County, AL	46536	2680	23510	2591	35242	3914	65611	4751	83398	8621
32	05000US01061	Geneva County, AL	43481	2706	26591	4408	29121	2208	65981	6667	75750	6941
33	05000US01063	Greene County, AL	31809	10329	19523	5097	22896	5063	48567	5293	66607	33050

acs2013_5yr_B19121_05000US56015

Ready 100%

Remove Counties in United States

Table B19121 Change

Add data for more places below; visualize or download this data with controls at right.

Selected geographies

- Honolulu County, HI Remove
- Counties in Hawaii Remove
- Counties in United States Remove

Add a geography

Find a place

Add all counties in ...

- Hawaii
- United States

Divide Honolulu County, HI into ...

- county subdivisions
- census tracts
- block groups
- places
- congressional districts
- state houses (upper)
- state houses (lower)
- ZIP codes
- school districts (elementary)
- school districts (secondary)
- school districts (unified)

ACS 2013 5-year

Table universe: Families

Click a row to highlight

Column	Abbeville County, SC	Acadia Parish, LA	Accomack County, VA	Ada County, ID	Adair County, IA
Total:	$47,211 ±$3,880	$46,159 ±$2,691	$48,708 ±$2,668	$67,641 ±$1,142	$60,232 ±$2,374
No earners (dollars)	$25,260 ±$2,080	$19,541 ±$1,519	$26,675 ±$5,777	$38,607 ±$2,825	$36,797 ±$3,265
1 earner (dollars)	$36,012 ±$4,589	$36,332 ±$2,838	$36,444 ±$7,363	$51,903 ±$1,794	$48,616 ±$5,047
2 earners (dollars)	$72,583 ±$7,472	$68,120 ±$5,439	$67,663 ±$5,617	$80,325 ±$1,830	$65,493 ±$3,559
3 or more earners (dollars)	$78,952 ±$4,430	$101,413 ±$7,543	$86,118 ±$12,290	$98,482 ±$4,504	$85,625 ±$14,460

Remove Counties in Hawaii

Census Reporter

Start typing to profile a place... or Search for data

Median Family Income in the Past 12 Months (In 2013 Inflation-adjusted Dollars) by Number of Earners in Family

Table | Map | Distribution | Download data

Table B19121 Change

Add data for more places below; visualize or download this data with controls at right.

Selected geographies

Honolulu County, HI Remove

Counties in Hawaii Remove

Add a geography

Find a place

Add all counties in ...

Hawaii

United States

Divide Honolulu County, HI into ...

county subdivisions

census tracts

block groups

places

ACS 2013 5-year

Table universe: Families

Click a row to highlight

Column	Hawaii County, HI	Honolulu County, HI	Kalawao County, HI	Kauai County, HI	Maui County, HI
Total:	$59,862 ±$2,063	$85,440 ±$921	$88,750 ±$24,555	$73,205 ±$3,732	$75,407 ±$2,045
No earners (dollars)	$30,350 ±$3,047	$44,821 ±$1,956	±	$35,867 ±$7,887	$39,137 ±$4,409
1 earner (dollars)	$41,882 ±$2,719	$60,477 ±$1,368	±	$51,310 ±$2,479	$48,211 ±$2,005
2 earners (dollars)	$78,852 ±$2,380	$97,236 ±$1,333	$88,750 ±$24,555	$83,373 ±$2,155	$84,607 ±$2,658
3 or more earners (dollars)	$96,870 ±$4,921	$131,101 ±$1,615	±	$110,825 ±$6,845	$113,879 ±$5,827

United States Census Bureau | U.S. Department of Commerce
Economics and Statistics Administration
U.S. CENSUS BUREAU
census.gov

Obtain data for geographic levels within Honolulu County

Click census tracts

Family

Table B19121 Change

Add data for more places below; visualize or download this data with controls at right.

Selected geographies

Honolulu County, HI

Add a geography

Find a place

Add all counties in ...

Hawaii

United States

Divide Honolulu County, HI into ...

county subdivisions

census tracts

block groups

places

congressional districts

state houses (upper)

state houses (lower)

ZIP codes

school districts (elementary)

school districts (secondary)

school districts (unified)

ACS 2014 1-year

Table universe: Families

Column	Honolulu County, HI	
Total:	$83,963	±$2,273
No earners (dollars)	$47,573	±$3,754
1 earner (dollars)	$63,377	±$2,631
2 earners (dollars)	$96,909	±$4,150
3 or more earners (dollars)	$130,782	±$4,723

Data for Census Tracts in Honolulu County

Click Map

Census Reporter

Start typing to profile a place... or Search for data

Median Family Income in the Past 12 Months (In 2013 Inflation-adjusted Dollars) by Number of Earners in Family

Table | Map | Distribution | Download data

Table B19121 Change

Add data for more places below; visualize or download this data with controls at right.

Selected geographies

Census tracts in Honolulu County, HI Remove

Honolulu County, HI Remove

Add a geography

Find a place

Add all counties in ...

Hawaii

United States

Divide Honolulu County, HI into ...

county subdivisions

census tracts

block groups

ACS 2013 5-year

Table universe: Families

Click a row to highlight

Column	Census Tract 1.06, Honolulu, HI		Census Tract 1.07, Honolulu, HI		Census Tract 1.08, Honolulu, HI		Census Tract 1.	
Total:	$104,978	±$10,118	$135,987	±$11,163	$122,311	±$16,662	$121,250	±$1
No earners (dollars)	$63,083	±$12,560	$73,750	±$21,664	$95,625	±$34,817	$100,455	±$2
1 earner (dollars)	$74,286	±$23,035	$113,875	±$51,532	$120,492	±$32,366	$100,547	±$3
2 earners (dollars)	$142,150	±$12,599	$150,139	±$17,774	$130,000	±$22,504	$128,417	±$1
3 or more earners (dollars)	$151,106	±$49,330	$137,361	±$17,528	$179,632	±$58,912	$161,500	±$1

United States Census Bureau | U.S. Department of Commerce
Economics and Statistics Administration
U.S. CENSUS BUREAU
census.gov

Data for Census Tracts in Honolulu County

Hover over census tracts on map, Download Data

Census Reporter

Table | Map | Distribution | Download data

Median Family Income in the Past 12 Months (In 2013 Inflation-adjusted Dollars) by Number of Earners in Family

Table B19121 ACS 2013 5-year Change table

Table universe: Families

Show column

Total

$14,750 $50,948 $87,146 $123,343 $159,541 $195,739

Show summary level

Census tracts

Selected geographies

Add more places

Census tracts in Honolulu County, HI Remove

Honolulu County, HI Remove

Census Tract 100, Honolulu, HI

Total

$51,106 ±$4,474

feedback

Data for Census Tracts in Honolulu County

	A	B	C	D	E	F	G	H
1	geoid	name	B19121001 - Total:	B19121001 - Total:, Erro	B19121002 - No earners (dollars)	B19121002 - No earners (dollars)	B19121003 - 1 earner (dollars)	B19121003 - 1 earner (
2	05000US15003	Honolulu County, HI	85440	921	44821	1956	60477	
3	14000US15003000106	Census Tract 1.06, Honolulu, HI	104978	10118	63083	12560	74286	
4	14000US15003000107	Census Tract 1.07, Honolulu, HI	135987	11163	73750	21664	113875	
5	14000US15003000108	Census Tract 1.08, Honolulu, HI	122311	16662	95625	34817	120492	
6	14000US15003000110	Census Tract 1.10, Honolulu, HI	121250	18202	100455	23002	100547	
7	14000US15003000111	Census Tract 1.11, Honolulu, HI	124162	6340	81250	37838	121000	
8	14000US15003000112	Census Tract 1.12, Honolulu, HI	101735	16453	58000	16003	83542	
9	14000US15003000114	Census Tract 1.14, Honolulu, HI	129000	26302	107500	18314	92022	
10	14000US15003000200	Census Tract 2, Honolulu, HI	119762	13721	60000	34441	90375	
11	14000US15003000301	Census Tract 3.01, Honolulu, HI	125917	30142	57750	6243	97171	
12	14000US15003000302	Census Tract 3.02, Honolulu, HI	124444	27616	71750	37548	126250	
13	14000US15003000401	Census Tract 4.01, Honolulu, HI	95000	17632	43750	26283	92054	
14	14000US15003000402	Census Tract 4.02, Honolulu, HI	165000	19195	80781	25279	158068	
15	14000US15003000500	Census Tract 5, Honolulu, HI	132330	32533	59306	182099	88750	
16	14000US15003000600	Census Tract 6, Honolulu, HI	114135	37905	96250	19317	103333	
17	14000US15003000700	Census Tract 7, Honolulu, HI	84315	16804	59375	23708	76406	
18	14000US15003000800	Census Tract 8, Honolulu, HI	114764	12846	94091	48101	64519	
19	14000US15003000901	Census Tract 9.01, Honolulu, HI	82917	22129	44097	27285	82778	
20	14000US15003000902	Census Tract 9.02, Honolulu, HI	124257	8671	78929	26859	80547	
21	14000US15003000903	Census Tract 9.03, Honolulu, HI	82386	22146	44583	35058	76250	
22	14000US15003001000	Census Tract 10, Honolulu, HI	68819	38957	35391	9149	50517	
23	14000US15003001100	Census Tract 11, Honolulu, HI	66125	4712	13750	13980	41691	
24	14000US15003001201	Census Tract 12.01, Honolulu, H	83940	7178	52955	15482	51688	
25	14000US15003001202	Census Tract 12.02, Honolulu, H	86641	19038	61705	34641	66466	
26	14000US15003001300	Census Tract 13, Honolulu, HI	85758	9305	42500	44470	63618	
27	14000US15003001400	Census Tract 14, Honolulu, HI	96326	9114	53750	26549	53000	
28	14000US15003001500	Census Tract 15, Honolulu, HI	99432	18005	49556	53777	69458	
29	14000US15003001600	Census Tract 16, Honolulu, HI	83598	7520	34327	22012	81452	
30	14000US15003001700	Census Tract 17, Honolulu, HI	95089	32110	53472	28778	73889	

acs2013_5yr_B19121_14000US15003

Get a Profile for Urban Honolulu

Census Reporter

Profile

Urban Honolulu, HI ×

or Search by street address

Find facts

Populations and dollar figures are broken down by category: Demographics, Economics, Families, Housing and Social.

Visualize

Our library of charts gives you insight into data from the places you research. Look for them on profile pages. You can even embed the charts on your own site.

Get context

Pre-computed statistics are presented alongside each data point, so you can see how each place fits into a larger context.

feedback

Explore

Find a topic by table or column name...

Explore

Census data is massive, and sometimes it's hard to find the table you're looking for. Search by table and column keywords.

Visualize

We want to help *you* tell great stories. Maps and distribution charts help uncover what's interesting, so you can take it from there.

Download

From any comparison, save the data you're viewing in CSV, Excel or a variety of geographic data formats.

United States Census Bureau | U.S. Department of Commerce
Economics and Statistics Administration
U.S. CENSUS BUREAU
census.gov

Native Hawaiian and other Pacific Islander Alone by Selected Groups for Urban Honolulu

Find data for this place

native haw

Interact with charts and statis

Demographics

Table B02007

Native Hawaiian and Other Pacific Islander Alone by Selected Groups

Table topics: race

Table B02012

Native Hawaiian and Other Pacific Islander Alone or in Combination With One or More Other Races

Table topics: race

Table B02016

Native Hawaiian and Other Pacific Islander Alone by Selected Groups

† Margin of error is at least 10 percent of the total value. Take care with this statistic.

Sex

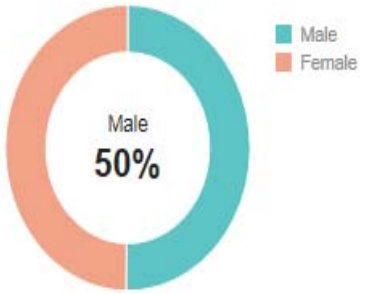

Show data / Embed

Race & Ethnicity

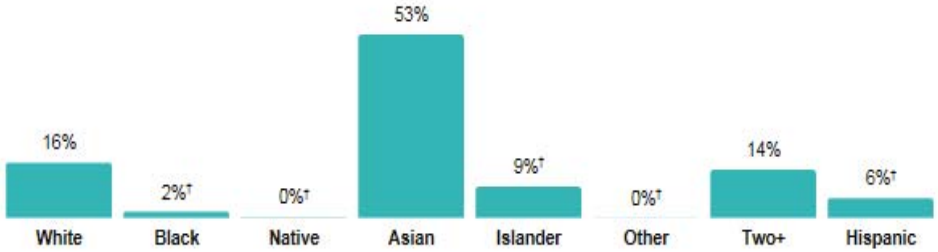

* Hispanic includes respondents of any race. Other categories are non-Hispanic.

Show data / Embed

Native Hawaiian and Other Pacific Islander Alone by Selected Groups

Add all places in Honolulu County

Census Reporter

Start typing to profile a place... or Search for data

Native Hawaiian and Other Pacific Islander Alone by Selected Groups

Table | Map | Distribution | Download data

Table B02007 Change

Add data for more places below; visualize or download this data with controls at right.

Selected geographies

Urban Honolulu, HI

Add a geography

Find a place

Add all places in ...

Honolulu County, HI

Urban Honolulu, HI Metro Area

Hawaii

United States

Divide Urban Honolulu, HI into ...

census tracts

block groups

ZIP codes

ACS 2013 5-year

Table universe: Total Native Hawaiian and Other Pacific Islander Alone Population

Switch to totals Click a row to highlight

Column	Urban Honolulu, HI	
Polynesian:	59.5%	±4.3%
Native Hawaiian	35.5%	±3.1%
Samoan	19.4%	±3.8%
Tongan	2.4%	±1.2%
Other Polynesian	2.2%	±1%
Micronesian:	37.8%	±4.5%
Guamanian or Chamorro	1.7%	±0.8%
Other Micronesian	36.1%	±4.5%
Melanesian :	0.1%	±0.1%
Fijian	0.1%	±0.1%
Other Melanesian	0%	±0.1%
Other Pacific Islander	1%	±0.6%
Other Pacific Islander, not specified (check box o...	1.4%	±0.9%
Other Pacific Islander, not specified	0.2%	±0.2%

Native Hawaiian and Other Pacific Islander Alone by Selected Groups
All places in Honolulu County
Switch Percentages to Totals

Census Reporter

Start typing to profile a place... or Search for data

Native Hawaiian and Other Pacific Islander Alone by Selected Groups

Table | Map | Distribution | Download data

Table B02007 Change

Add data for more places below; visualize or download this data with controls at right.

Selected geographies

Urban Honolulu, HI Remove

Places in Honolulu County, HI Remove

Add a geography

Find a place

Add all places in ...

Honolulu County, HI

Urban Honolulu, HI Metro Area

Hawaii

United States

Divide Urban Honolulu, HI into ...

census tracts

ACS 2013 5-year

Table universe: Total Native Hawaiian and Other Pacific Islander Alone Population

Switch to totals Click a row to highlight

Column	Ahuimanu, HI	Aiea, HI	East Honolulu, HI	Ewa Beach, HI
Polynesian:	98.8% ±8.3%	96.1% ±26.1%	95.2% ±13.6%	97.8% ±9.7%
Native Hawaiian	86.2% ±18.2%	32.6% ±36.9%	85.3% ±11.8%	36.4% ±28.7%
Samoan	12.6% ±12%	63.4% ±71.2%	3.3% ±4.8%	24.1% ±31.3%
Tongan	0% ±3.2%	0% ±3%	1.6% ±2.2%	34.6% ±29.6%
Other Polynesian	0% ±3.2%	0% ±3%	5.1% ±7.6%	2.8% ±3%
Micronesian:	1.2% ±2.7%	3.9% ±4.9%	4.3% ±3.2%	2.2% ±3.2%
Guamanian or Chamorro	0% ±3.2%	0% ±3%	4% ±3.1%	2.2% ±3.2%
Other Micronesian	1.2% ±2.7%	3.9% ±4.9%	0.2% ±0.4%	0% ±1.3%
Melanesian :	0% ±3.2%	0% ±3%	0.5% ±0.9%	0% ±1.3%
Fijian	0% ±3.2%	0% ±3%	0.5% ±0.9%	0% ±1.3%
Other Melanesian	0% ±3.2%	0% ±3%	0% ±1.6%	0% ±1.3%
Other Pacific Islander	0% ±3.2%	0% ±3%	0% ±1.6%	0% ±1.3%
Other Pacific Islander, not specified (check box o...	0% ±3.2%	0% ±3%	0% ±1.6%	0% ±1.3%
Other Pacific Islander, not specified	0% ±3.2%	0% ±3%	0% ±1.6%	0% ±1.3%

Native Hawaiian and Other Pacific Islander Alone by Selected Groups
Total Population in All places in Honolulu County

Click Map

Census Reporter

Start typing to profile a place... or Search for data

Native Hawaiian and Other Pacific Islander Alone by Selected Groups

Table | Map | Distribution | Download data

Table B02007 Change

Add data for more places below; visualize or download this data with controls at right.

Selected geographies

Urban Honolulu, HI Remove

Places in Honolulu County, HI Remove

Add a geography

Find a place

Add all places in ...

Honolulu County, HI

Urban Honolulu, HI Metro Area

Hawaii

United States

Divide Urban Honolulu, HI into ...

census tracts

ACS 2013 5-year

Table universe: Total Native Hawaiian and Other Pacific Islander Alone Population

Switch to percentages Click a row to highlight

Column	Ahuimanu, HI	Aiea, HI	East Honolulu, HI	Ewa Beach, HI
Polynesian:	495 ±270	512 ±512	1,388 ±528	1,346 ±764
Native Hawaiian	432 ±250	174 ±103	1,243 ±471	501 ±279
Samoan	63 ±69	338 ±500	48 ±72	331 ±469
Tongan	0 ±16	0 ±16	23 ±33	476 ±486
Other Polynesian	0 ±16	0 ±16	74 ±114	38 ±47
Micronesian:	6 ±14	21 ±33	62 ±51	30 ±47
Guamanian or Chamorro	0 ±16	0 ±16	59 ±50	30 ±47
Other Micronesian	6 ±14	21 ±33	3 ±6	0 ±18
Melanesian :	0 ±16	0 ±16	8 ±13	0 ±18
Fijian	0 ±16	0 ±16	8 ±13	0 ±18
Other Melanesian	0 ±16	0 ±16	0 ±24	0 ±18
Other Pacific Islander	0 ±16	0 ±16	0 ±24	0 ±18
Other Pacific Islander, not specified (check box o...	0 ±16	0 ±16	0 ±24	0 ±18
Other Pacific Islander, not specified	0 ±16	0 ±16	0 ±24	0 ±18

View Total Population in All places in Honolulu County

Double Click on Nanakuli

Census Reporter

Table | Map | Distribution | Download data

Native Hawaiian and Other Pacific Islander Alone by Selected Groups

Table B02007 ACS 2013 5-year Change table Switch to totals

Table universe: Total Native Hawaiian and Other Pacific Islander Alone Population

Show column

Polynesian

22.3% 37.8% 53.4% 68.9% 84.5% 100%

Show summary level

Places

Selected geographies

Urban Honolulu, HI Remove

Places in Honolulu County, HI Remove

Add more places

Nanakuli, HI

Polynesian

95.2% ±0.8% (5,692 ±748)

Kuaokala Forest Reserve

Kunia Camp

Honolulu

feedback

A Profile is Created for Nanakuli

Census Reporter

Start typing to profile a place... or Search for data

Nanakuli, HI

Place in: Honolulu County, HI, Urban Honolulu, HI Metro Area, Hawaii, United States

12,028
Population

3 square miles

4,024.1 people per square mile

Census data: ACS 2013 5-year unless noted

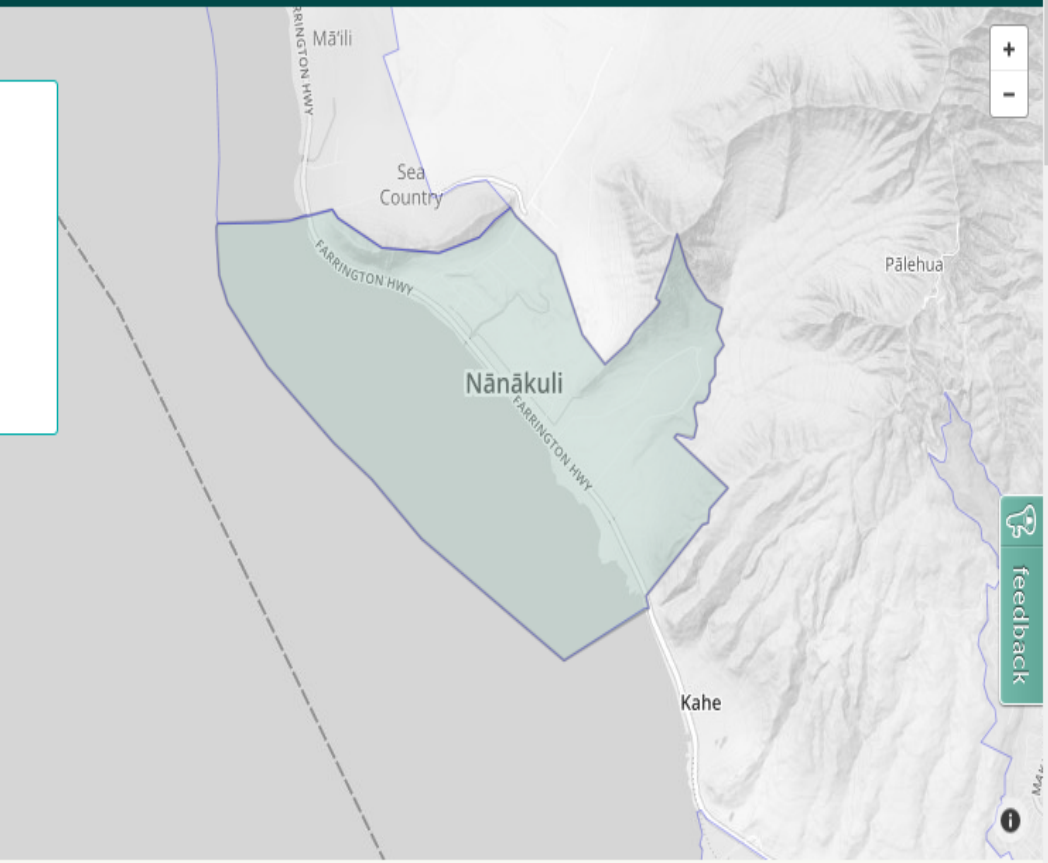

Find data for this place Search by table or column name...

Interact with charts and statistics for margins of error and additional information.

Demographics

† Margin of error is at least 10 percent of the total value. Take care with this statistic.

Age

29
Median age

Population by age range

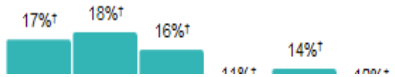

Population by age category

A Profile is Created for Nanakuli

Repeat exercises for Nanakuli

When completed click Census Reporter logo return to home page

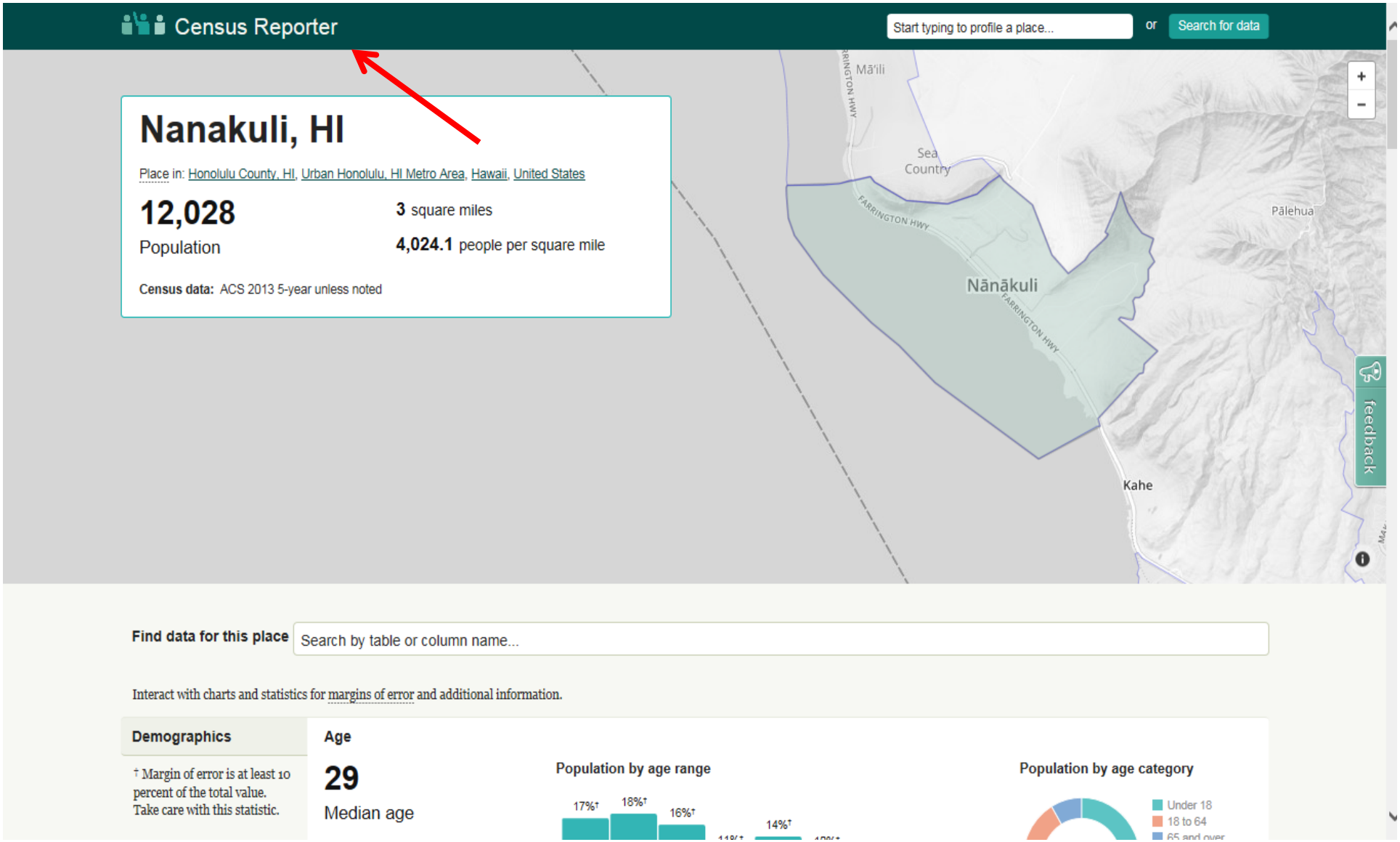

Census Reporter Home Page

Scroll Down to Topics

Select Employment

Explore

Census data is massive, and sometimes it's hard to find the table you're looking for. Search by table and column keywords.

Visualize

We want to help *you* tell great stories. Maps and distribution charts help uncover what's interesting, so you can take it from there.

Download

From any comparison, save the data you're viewing in CSV, Excel or a variety of geographic data formats.

Topics

Learn more about the concepts and tables covered by the Census and American Community Survey. We'll be adding more of these pages in the next few months, so let us know if there are topics you'd like to see us explain.

- Getting Started
- Commute
- Geography
- Migration
- Race and Hispanic Origin
- Table Codes
- Age and Sex
- Employment
- Health Insurance
- Poverty
- Same-Sex Couples
- Veterans and Military
- Children
- Families
- Income
- Public Assistance
- Seniors

Concepts and Tables Provided for Employment

Employment

While the ACS is not always the best source for employment data, it provides interesting information for small geographies that other sources don’t cover.

Should I use American Community Survey data for this?

The ACS is only one Census product offering employment data, and may not always be the best for your purposes. Another source of data about the labor force is the Current Population Survey, or CPS. The CPS is the official source of employment statistics that make for monthly news pegs (the "jobs numbers"). Simplistically, the CPS is better for timely data (it's reported monthly), is better for change over time (data has been collected for much longer than the ACS) and is a survey directly targeted at information about employment; meanwhile, the ACS data can be found for smaller geographies, and is more readily comparable to non-employment statistics.

The Census Bureau also partners with the U.S. states to produce the Longitudinal Employer–Household Dynamics (LEHD) data. Compared to the ACS, this data provides more direct information on changes in the workforce (hiring, quits and layoffs), and can also give insight into commuting flows.

- For a general introduction to using the CPS for journalism, watch this presentation by New York Times reporter Rob Gebeloff.
- For a general introduction to using the LEHD data for journalism, watch this presentation by USA Today reporter Paul Overberg.
- For a detailed explanation of the differences between the two surveys, see this Census Bureau report.

Overview

The Census Bureau asks a number of questions about whether individuals are employed, and if they are not unemployed or retired, about their occupation and industry. Census Reporter collects these together under the tag 'employment'. There are also questions about where geographically people are employed, how they get to work, how long it takes to get to work, and similar questions, which Census Reporter collects under the tag 'commute'.

Employment Status

When talking about employment status, the Census Bureau divides the population 16 years and older into two categories: *in the labor force* or *not in the labor force*. People who have never worked or who are retired are not in the labor force. People who are not currently working but have recently and would like to work are considered in the labor force, but unemployed. People who are actively working are described as either in the civilian labor force or in the armed forces. This is probably easier understood when shown as a set of nested lists:

- Total:
  - In labor force:

Sample survey questions on this topic

42 For whom did this person work?

If now on active duty in the Armed Forces, mark (X) this box → ☐ and print the branch of the Armed Forces.

Name of company, business, or other employer

43 What kind of business or industry was this?
Describe the activity at the location where employed. (For example: hospital, newspaper publishing, mail order house, auto engine manufacturing, bank)

44 Is this mainly – *Mark (X) ONE box.*

Scroll down to Tables

Select B23006 Educational Attainment by Employment Status for the Population 25 to 64 Years

There are dozens more tables which crosstabulate employment status with other characteristics, such as education, poverty status, disability status, veteran status and more.

In the table below, some table names have been simplified. Employment status is always only for the population 16 years and over. Questions about work status and hours worked are for the last 12 months. References to the respondent's "own children" are for children under 18 years.

Code	Title
B23001‡	Sex by Age by Employment Status
B23002*	Sex by Age by Employment Status (racial iterations)
B23003	Presence of Own Children by Age of Own Children by Employment Status for Females 20 to 64 Years
B23004‡	Work Status by Age by Employment Status for the Civilian Population 65 Years and Over
B23006	Educational Attainment by Employment Status for the Population 25 to 64 Years
B23007‡	Presence of Own Children by Family Type by Employment Status
B23008‡	Age of Own Children in Families and Subfamilies by Living Arrangements by Employment Status of Parents
B23009	Presence of Own Children by Family Type by Number of Workers in Family
B23010	Presence of Own Children in Married-couple Families by Work Experience of Householder and Spouse
B23013	Median Age by Sex for Workers 16 to 64 Years
B23018	Aggregate Usual Hours Worked by Sex for Workers 16 to 64 Years
B23020	Mean Usual Hours Worked for Workers 16 to 64 Years
B23022‡	Sex by Work Status by Usual Hours Worked Per Week by Weeks Worked for the Population 16 to 64 Years
B23023‡	Sex by Disability Status by Work Status by Usual Hours Worked Per Week by Weeks Worked for the Population 16 to 64 Years
B23024	Poverty Status by Disability Status by Employment Status for the Population 20 to 64 Years
B23025	Employment Status

†Also available in racial iterations.

‡Table also available in "collapsed" version: change "B" to "C" for table code.

*No basic table is offered–only racial iteration tables.

Select a Place: Kaneohe

Census Reporter

Start typing to profile a place... or Search for data

Table B23006: Educational Attainment by Employment Status for the Population 25 to 64 Years

Show data from this table: Choose a place or summary level

Kaneohe, HI ×

Table B23006 Change

Table universe: Population 25 to 64 Years

Columns in this table

Total:
- Less than high school graduate:
  - In labor force:
    - In Armed Forces
    - Civilian:
      - Employed
      - Unemployed
  - Not in labor force
- High school graduate (includes equivalency):
  - In labor force:
    - In Armed Forces
    - Civilian:
      - Employed
      - Unemployed
  - Not in labor force

Background on table topics

Topic pages describe concepts covered by the ACS. For background on the topics in Table B23006, see:

- Commute
- Employment

Repeat Exercises for Topics

Topics

Learn more about the concepts and tables covered by the Census and American Community Survey. We'll be adding more of these pages in the next few months, so let us know if there are topics you'd like to see us explain.

- Getting Started
- Commute
- Geography
- Migration
- Race and Hispanic Origin
- Table Codes
- Age and Sex
- Employment
- Health Insurance
- Poverty
- Same-Sex Couples
- Veterans and Military
- Children
- Families
- Income
- Public Assistance
- Seniors

Exercises Using Search by Street Address

Census Reporter

Profile

or

Search by street address

Find facts

Populations and dollar figures are broken down by category: Demographics, Economics, Families, Housing and Social.

Visualize

Our library of charts gives you insight into data from the places you research. Look for them on profile pages. You can even embed the charts on your own site.

Get context

Pre-computed statistics are presented alongside each data point, so you can see how each place fits into a larger context.

feedback

Explore

Find a topic by table or column name...

Explore

Census data is massive, and sometimes it's hard to find the table you're looking for. Search by table n keywords.

Visualize

We want to help *you* tell great stories. Maps and distribution charts help uncover what's interesting, so you can take it from there.

Download

From any comparison, save the data you're viewing in CSV, Excel or a variety of geographic data formats.

susreporter.org/locate/

Resources: Need Assistance?

U.S. Census Bureau
Data Dissemination Branch
Customer Liaison and Marketing Services Office

(888) 806-6389 Toll Free

Jerry.B.Wong@census.gov