

Waianae, HI

Place in: [Honolulu County, HI](#), [Urban Honolulu, HI Metro Area](#), [Hawaii](#), [United States](#)

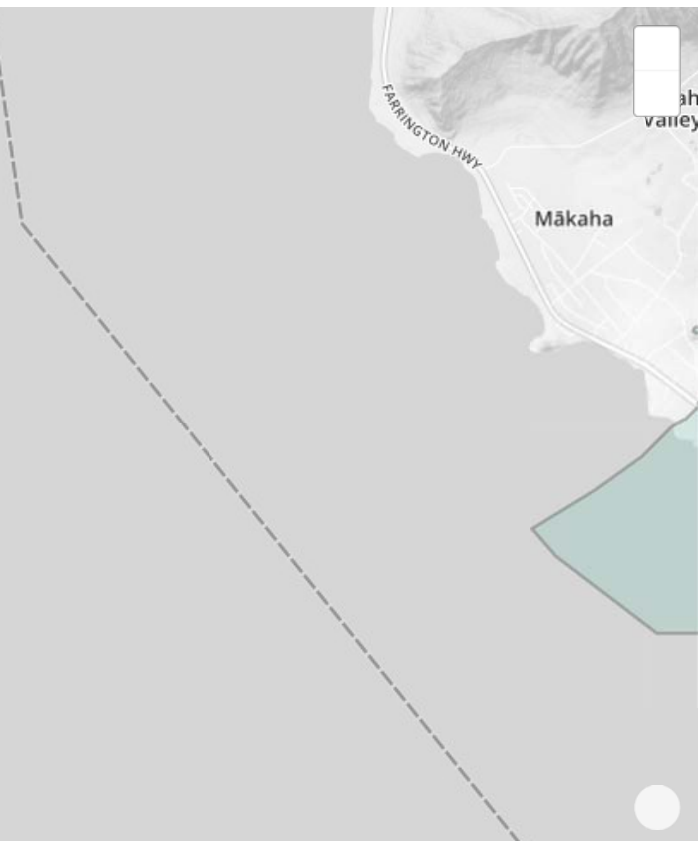
12,694

5.4 square miles

Population

2,369 people per square mile

Census data: ACS 2014 5-year unless noted



Find data for this place

Interact with charts and statistics for [margins of error](#) and additional information.

Demographics

† Margin of error is at least 10 percent of the total value. Take care with this statistic.

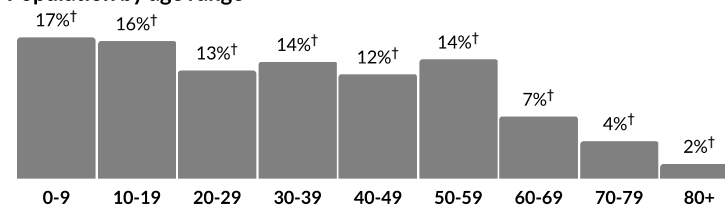
Age

32.8

Median age

about 90 percent of the figure in the Urban Honolulu, HI Metro Area: 37.2

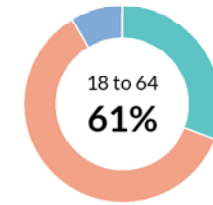
Population by age range



Population by age category

about 90 percent of the figure in Hawaii: 38.2

Show data / Embed

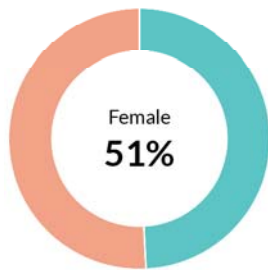


Under 18
18 to 64
65 and over

Show data / Embed

† Margin of error is at least 10 percent of the total value. Take care with this statistic.

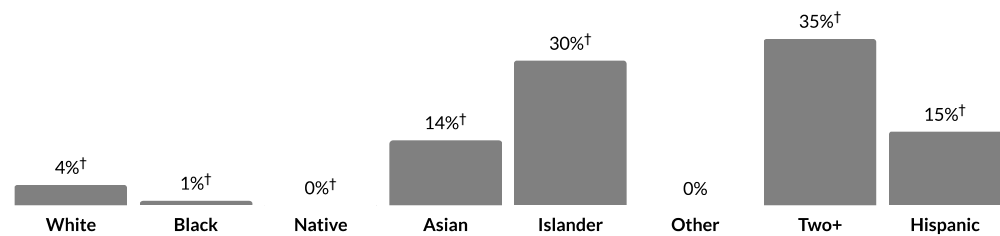
Sex



Male
Female

Show data / Embed

Race & Ethnicity



* Hispanic includes respondents of any race. Other categories are non-Hispanic.

Show data / Embed

Economics

† Margin of error is at least 10 percent of the total value. Take care with this statistic.

Income

\$18,710

Per capita income

about three-fifths of the amount in the Urban Honolulu, HI Metro Area: \$30,735

about three-fifths of the amount in Hawaii: \$29,552

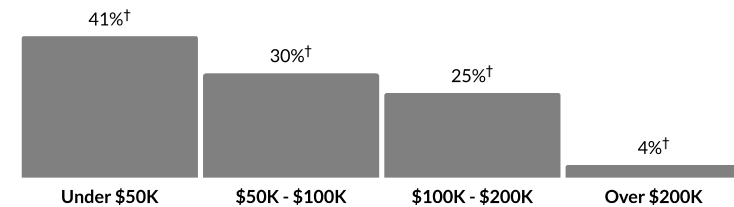
\$68,348

Median household income

about 90 percent of the amount in the Urban Honolulu, HI Metro Area: \$73,581

about the same as the amount in Hawaii: \$68,201

Household income



Show data / Embed

Poverty

† Margin of error is at least 10 percent of the total value. Take care with this statistic.

27.5%
Persons below poverty line

more than double the rate in the Urban Honolulu, HI Metro Area: 9.8%
more than double the rate in Hawaii: 11.3%

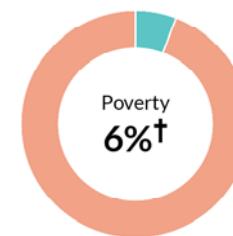
Children (Under 18)



Poverty
Non-poverty

Show data / Embed

Seniors (65 and over)



Poverty
Non-poverty

Show data / Embed

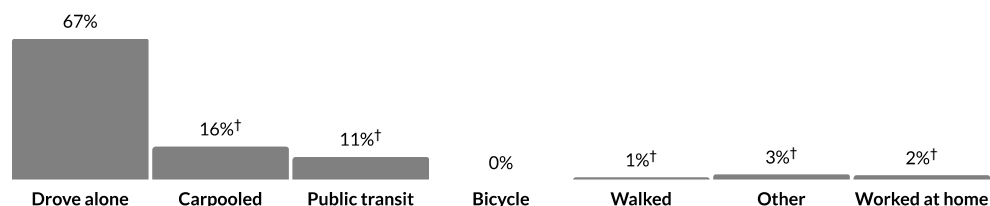
Transportation to work

† Margin of error is at least 10 percent of the total value. Take care with this statistic.

43.1 minutes
Mean travel time to work

about 1.5 times the figure in the Urban Honolulu, HI Metro Area: 27.7
more than 1.5 times the figure in Hawaii: 26.4

Means of transportation to work



* Universe: Workers 16 years and over

Show data / Embed

Families

† Margin of error is at least 10 percent of the total value. Take care with this statistic.

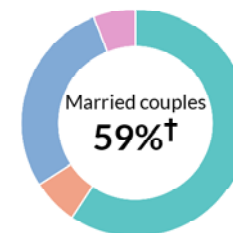
2,941
Households
Number of households

the Urban Honolulu, HI Metro Area: 310,141
Hawaii: 450,299

4.1
Persons per household

about 1.4 times the figure in the Urban Honolulu, HI Metro Area: 3
about 1.4 times the figure in Hawaii: 3

Population by household type

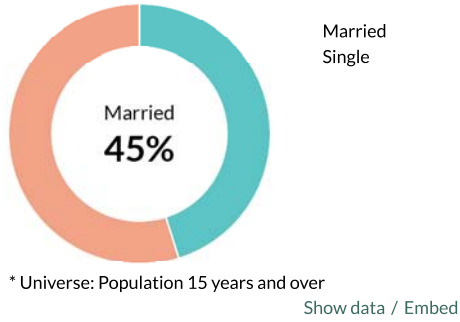


Married couples
Male householder
Female householder
Non-family

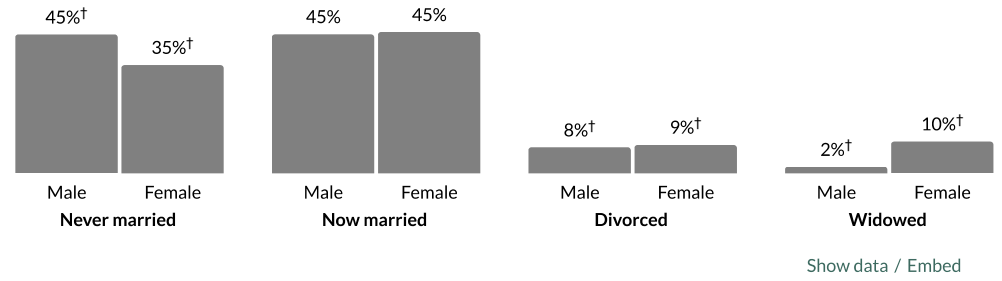
Show data / Embed

Marital status

† Margin of error is at least 10 percent of the total value. Take care with this statistic.



Marital status, by sex



Fertility


† Margin of error is at least 10 percent of the total value. Take care with this statistic.

10.5%
Women 15-50 who gave birth during past year

more than 1.5 times the rate in the Urban Honolulu, HI Metro Area: 6.4%

more than 1.5 times the rate in Hawaii: 6.4%

Women who gave birth during past year, by age group



Housing

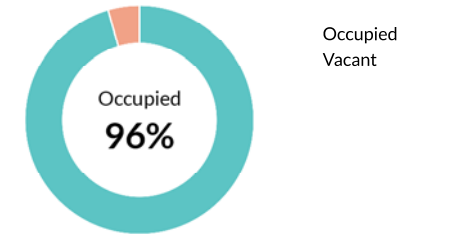
Units & Occupancy

3,077
Number of housing units

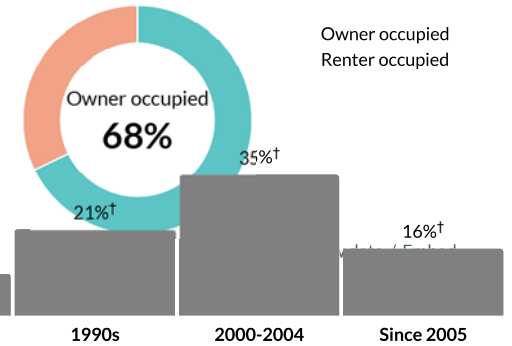
the Urban Honolulu, HI Metro Area: 339,830

Hawaii: 524,852

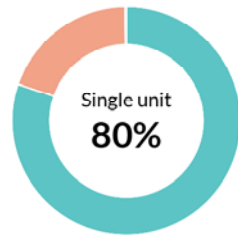
Occupied vs. Vacant



Ownership of occupied units



Types of structure



Single unit
Multi-unit
Mobile home
Boat, RV, van, etc.

Show data / Embed

Show data / Embed

Value

† Margin of error is at least 10 percent of the total value. Take care with this statistic.

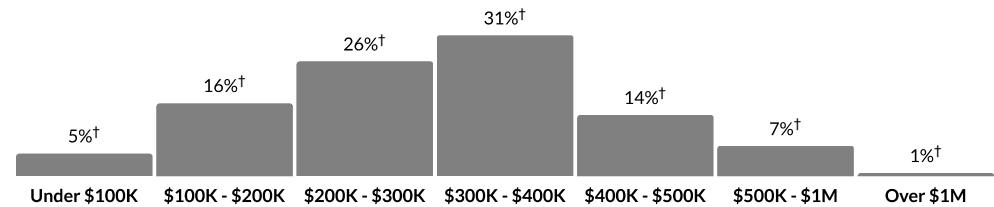
\$308,900

Median value of owner-occupied housing units

about half the amount in the Urban Honolulu, HI Metro Area: \$564,400

about three-fifths of the amount in Hawaii: \$504,500

Value of owner-occupied housing units



Show data / Embed

Geographical mobility

† Margin of error is at least 10 percent of the total value. Take care with this statistic.

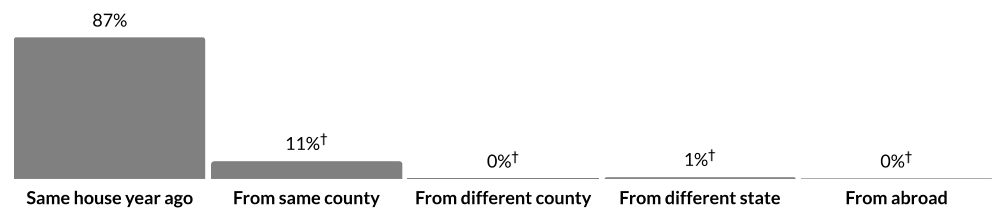
13.1%

Moved since previous year

about 80 percent of the rate in the Urban Honolulu, HI Metro Area: 15.5%

about 90 percent of the rate in Hawaii: 15%

Population migration since previous year



Show data / Embed

Social

Educational attainment

† Margin of error is at least 10 percent of the total value. Take care with this statistic.

83.9%

High school grad or higher

about 90 percent of the rate in the Urban Honolulu, HI Metro Area: 90.7%

about 90 percent of the rate in Hawaii: 90.7%

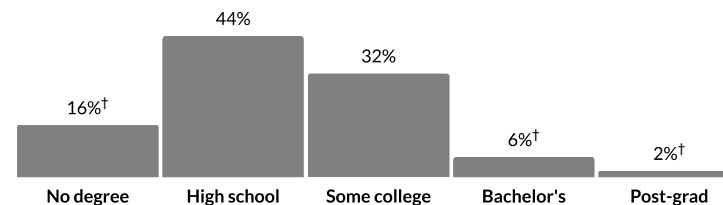
8.3%

Bachelor's degree or higher

about one-quarter of the rate in the Urban Honolulu, HI Metro Area: 32.5%

about one-quarter of the rate in Hawaii: 30.5%

Population by minimum level of education



* Universe: Population 25 years and over

[Show data / Embed](#)

Language

19.1%

Persons with language other than English spoken at home

about two-thirds of the rate in the Urban Honolulu, HI Metro Area: 27.5%

about three-quarters of the rate in Hawaii: 25.3%

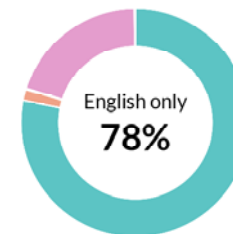
Language at home, children 5-17



English only
Spanish
Indo-European
Asian/Islander
Other

[Show data / Embed](#)

Language at home, adults 18+



English only
Spanish
Indo-European
Asian/Islander
Other

[Show data / Embed](#)

Place of birth

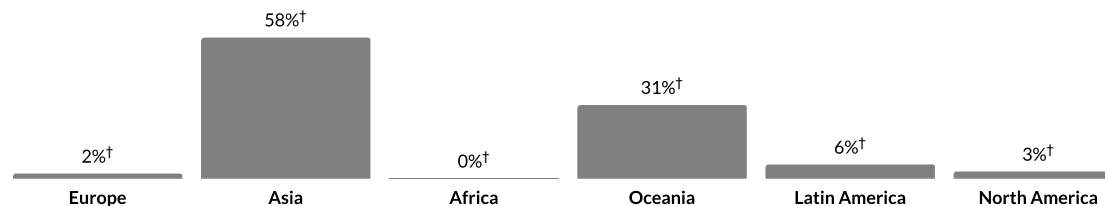
6.7%

Foreign-born population

about one-third of the rate in the Urban Honolulu, HI Metro Area: 19.4%

about two-fifths of the rate in Hawaii: 17.9%

Place of birth for foreign-born population



[Show data / Embed](#)

† Margin of error is at least 10 percent of the total value. Take care with this statistic.

Veteran status

† Margin of error is at

least 10 percent of the total value. Take care with this statistic.

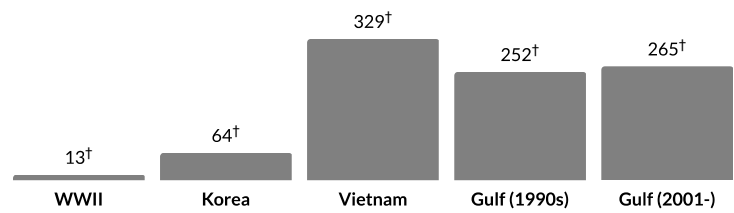
10.4%

Population with veteran status

about **90 percent** of the rate in the Urban Honolulu, HI Metro Area: 11.5%

a **little less** than the rate in Hawaii: 10.7%

Veterans by wartime service



907 Total veterans
822 Male
85 Female

* Civilian veterans who served during wartime only

[Show data](#) / [Embed](#)

[Census terms & definitions](#)

[Census Reporter on GitHub](#)

[Help & feedback](#)

[@CensusReporter](#)

[Email us](#)

[Census Reporter blog](#)

Waianae, HI

Place in: [Honolulu County, HI](#), [Urban Honolulu, HI Metro Area](#), [Hawaii](#), [United States](#)

12,694

Population

5.4 square miles

2,369 people per square mile

Census data: ACS 2014 5-year unless noted

