

THE ORMP UPDATE

Council on Ocean Resources and Coordinated
Working Group Joint Meeting

May 22, 2019



Hawaii CZM Program

Coastal Zone Management
HAWAII STATE OFFICE OF PLANNING

Briefing on the ORMP Update

Welcome and Introductions

*Mary Alice Evans, Director,
Hawai'i Office of Planning (OP)*

Overview of the CZM Program

*Justine Nihipali, Planning
Program Manager, Hawai'i
Coastal Zone Management
(CZM) Program*

The Ocean Resources Management Plan (ORMP)

Implementation Update
Proposed Update Process

*Melanie Lander, Project Analyst,
OP-CZM*

Next Steps

Justine Nihipali

WELCOME AND INTRODUCTIONS





OVERVIEW OF THE COASTAL ZONE MANAGEMENT PROGRAM




Coastal Zone Management

- Coastal Zone Management Act, 1972
(16 U.S.C. Chapter 33)
- Hawai'i Coastal Zone Management Program approved 1978
- Federal-State partnership

Purpose:

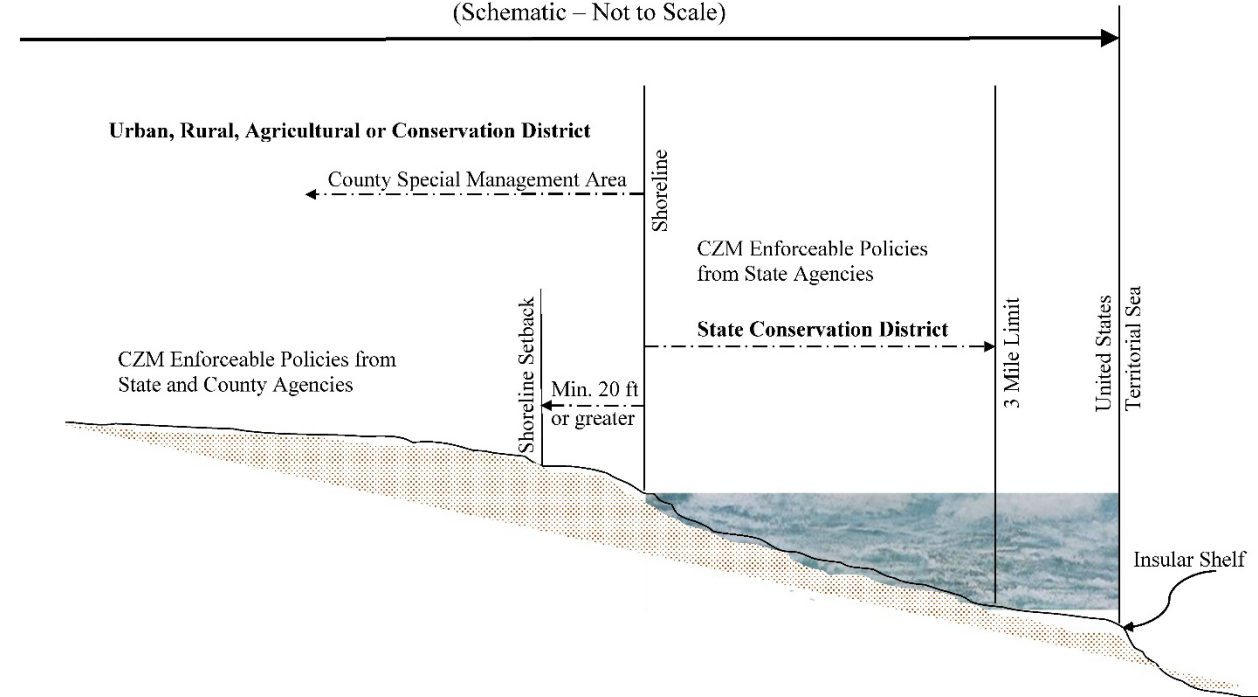
The effective management, beneficial use, protection, and development of the coastal zone. (16 U.S.C. § 1451(a))

Coastal Zone Management Area



Hawaii CZM Network – A Spatial Perspective

(Schematic – Not to Scale)




§205A-1 Definitions.

"Coastal zone management area" means all lands of the State and the area extending seaward from the shoreline to the limit of the State's police power and management authority, including the United States territorial sea;

"Lead agency" means the office of planning;

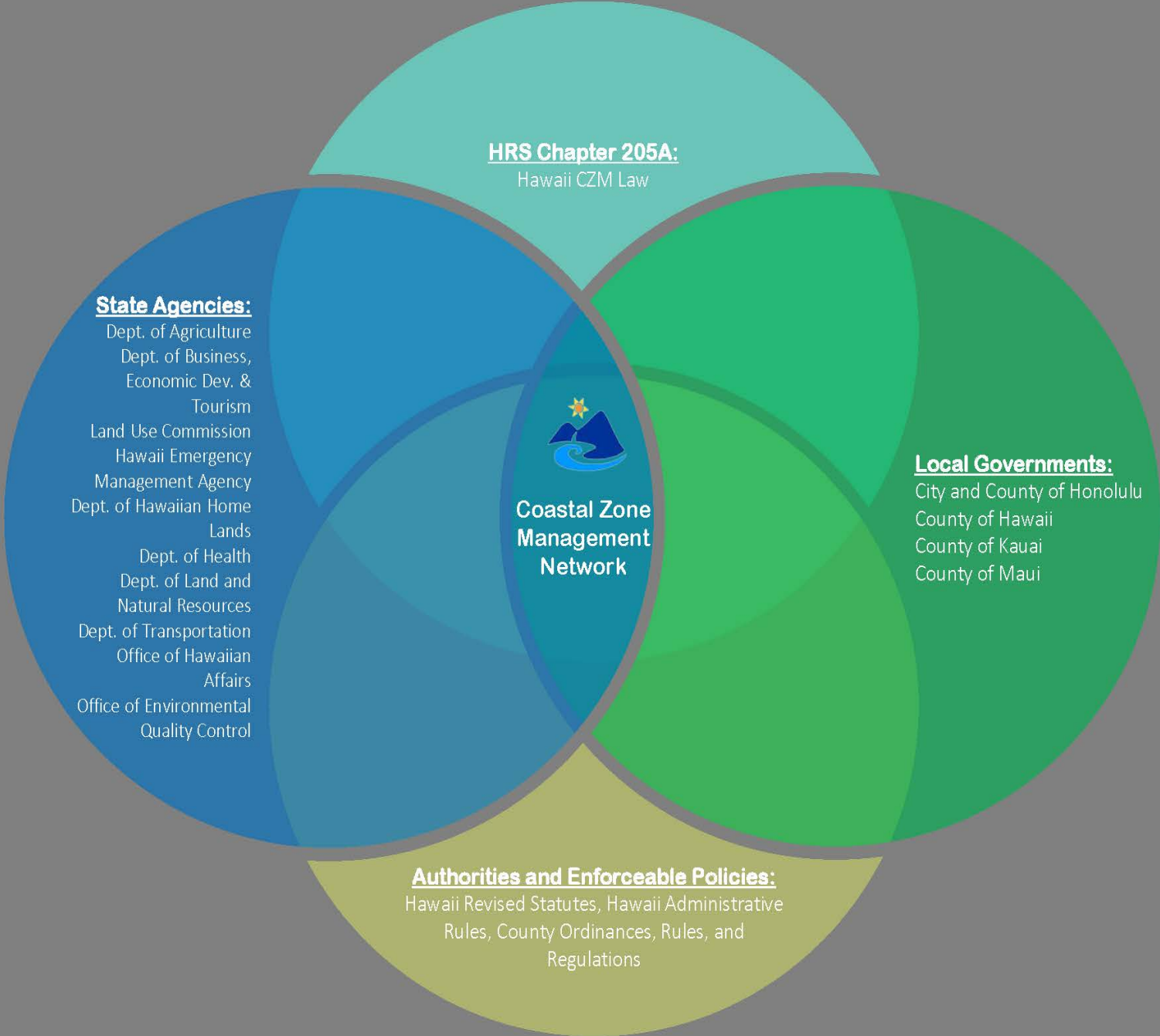
Program Components

Core Program Administration	Federal Consistency
	Special Management Area (SMA) Administration
	Shoreline Setbacks
	Coastal Non-Point Pollution Control Program (CNPCP)
	Marine and Coastal Zone Advocacy Council (MACZAC)
Program Enhancement Areas	Ocean Resources Management Plan (ORMP)
	Coastal Hazards



Hawaii Statewide Coastal Zone Management Program

The ORMP framework calls upon the CZM Network for plan actualization




Who Participates?


See Signatory Pages Handout


§205A-62 Duties and responsibilities of the lead agency.

The lead agency shall have the following duties and responsibilities:


- (1) Coordinate overall implementation of the plan, giving special consideration to the plan's priority recommendations;
- (2) Review and periodically update the plan;
- (3) Coordinate the development of state agency work plans to implement the ocean resources management plan. The work plans shall be revised on a biennial basis and coordinated with the budget process. State agencies with responsibilities relating to marine and coastal zone management include but are not limited to:
 - (A) The department of agriculture;
 - (B) The department of business, economic development, and tourism;
 - (C) The department of defense;
 - (D) The department of health;
 - (E) The department of land and natural resources;
 - (F) The department of public safety;
 - (G) The department of transportation; and
 - (H) The University of Hawaii;


Office of Planning*



Department of Business, Economic Development, and Tourism**

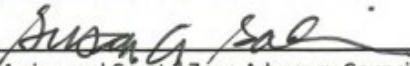

Department of Health **

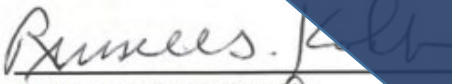

Department of Transportation**



University of Hawai'i, Sea Grant**


County of Maui, Planning Department



City & County of Honolulu, Department of Planning and Permitting


Marine and Coastal Zone Advocacy Council


Department of Agriculture**


State Civil Defense**


Department of Land and Natural Resources**


University of Hawai'i, School of Ocean and Earth Science and Technology**


Office of Hawaiian Affairs


County of Kaua'i, Planning Department


County of Hawai'i, Planning Department


Honolulu Board of Water Supply



Opportunities for Collaboration

- Facilitation: Public Meetings for Community Based Subsistence Fishing Areas (2016)
- Report: *Spawning Seasons: Nearshore Fisheries Monitoring Training, Data Collection, and Data Analysis* (2017)
- Report: *Using MARXAN to Set Conservation Targets and Priority Areas for Coral Bleaching Recovery Implementation* (2017)
- Reports and Symposium: *Assessing the Feasibility and Implications of Managed Retreat Strategies for Vulnerable Coastal Areas in Hawai'i* (2018)



Managed Retreat Symposium



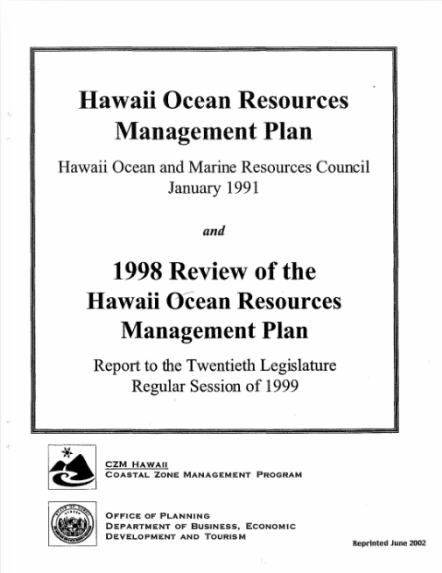



Spawning Seasons

A scenic view of a tropical coastline. In the foreground, a sandy beach meets the ocean with white-capped waves. Several people are swimming in the turquoise water. A dark, rocky cliff with a green grassy top extends into the sea. The background features lush, green mountains under a cloudy sky.

THE ORMP: IMPLEMENTATION UPDATE

Plan Evolution



1985

1991/1998

2006

2013

2020

§205A-3 Lead agency.

The lead agency shall:

- (7) Prepare and periodically update a plan for use of coastal zone management funds to resolve coastal problems and issues that are not adequately addressed by existing laws and rules;

Collaborative Efforts

§205A-3 Lead agency.

The lead agency shall:

- (7) Prepare and periodically update a plan for use of coastal zone management funds to resolve coastal problems and issues that are not adequately addressed by existing laws and rules;

In order to ‘resolve coastal problems and issues’, the ORMP:

- Facilitates enhanced understanding of each other’s responsibilities and challenges, finding management gaps and **opportunities for action**
- **Tracks partner progress** in implementing individual mandates through data collection
- **Encourages partnership** on Action Team projects and implementing actions identified as management gaps by the Council and CWG



A Brief History of Surfing, 2014

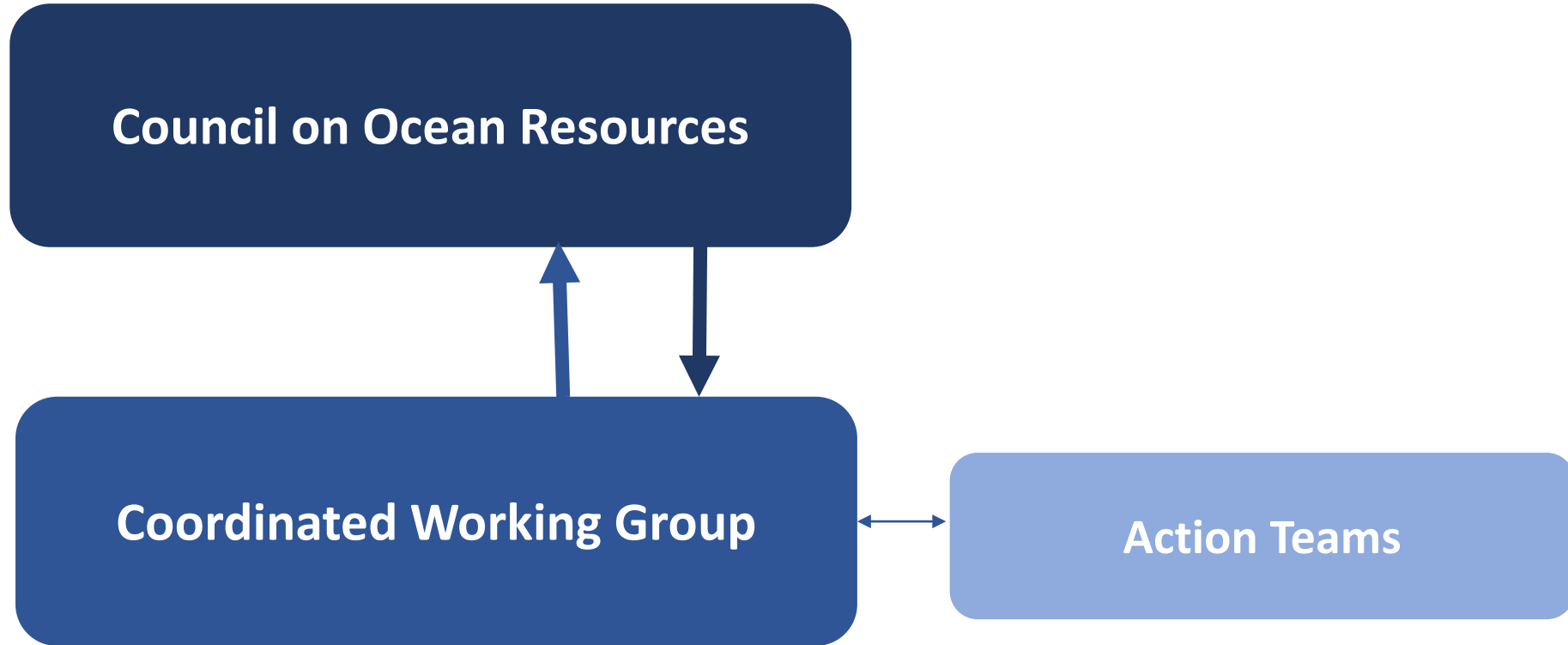
How Do We Operate?

See Hawaii Ocean
Partnership
Agreement

Council on Ocean Resources

Coordinated Working Group

Action Teams



Action Team Progress

See ORMP:
In Review P. 5

Unique demonstration projects
incrementally lead to policy
change

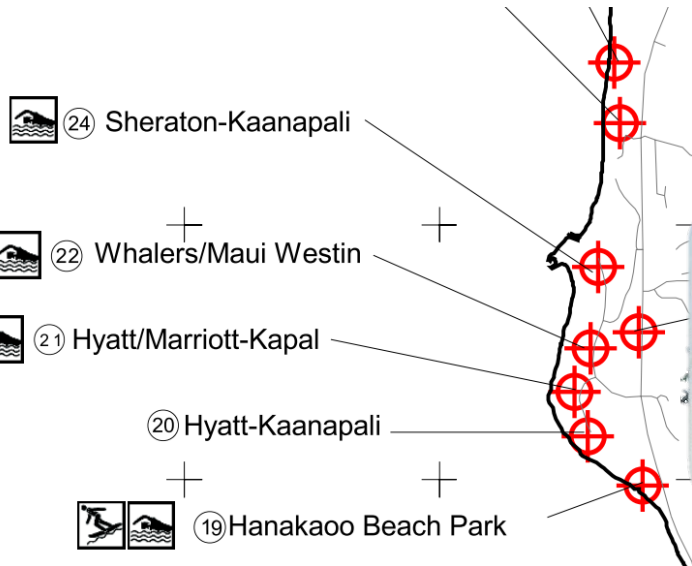
Appropriate Coastal Development & Management of Coastal Hazards Action Team

Financial, social, environmental
considerations



Implementing Actions

Supported Maui County Planning Department's project to modernize shoreline access inventory from a static to an interactive format



Maui County Shoreline Access

Find address or place

Kaanapali Beach North

Kaanapali Beach North	
Site Name	Kaanapali Beach North
Alternative Site Name	
Shoreline_360	More info
Access_360	More info
TMK	4-4-008:009
Shoreline Type	Structure
Access Hours	Open All Hours
Access Type	Easement/Right of Way
Access Improved	Yes
Access Surface Type	Concrete/Asphalt
Access Width	Standard
Zoom to	

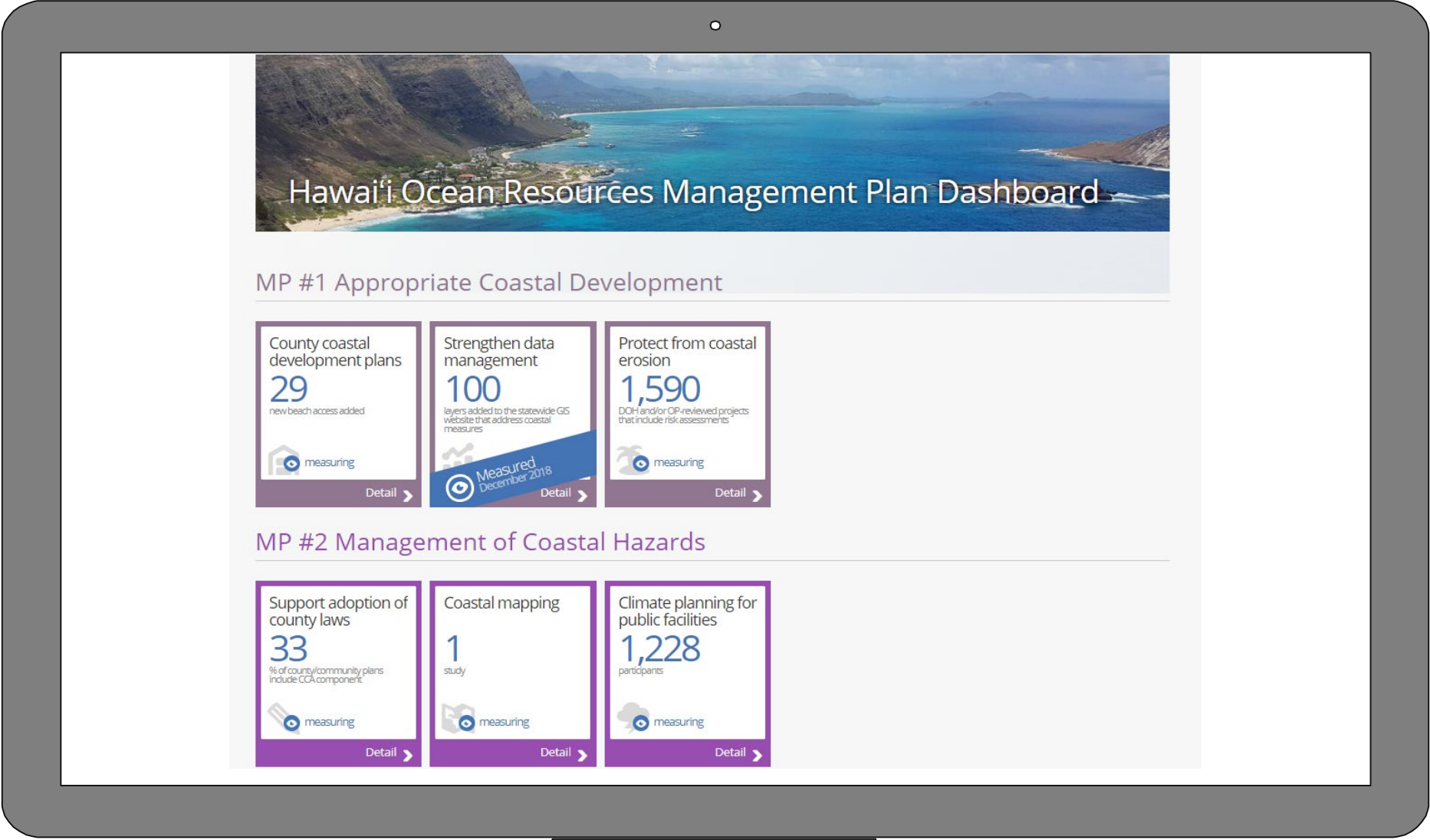
Tracking Progress

See ORMP:
In Review
P.3



Publicly accessible platform highlighting individual agency achievements.


Tracking Progress




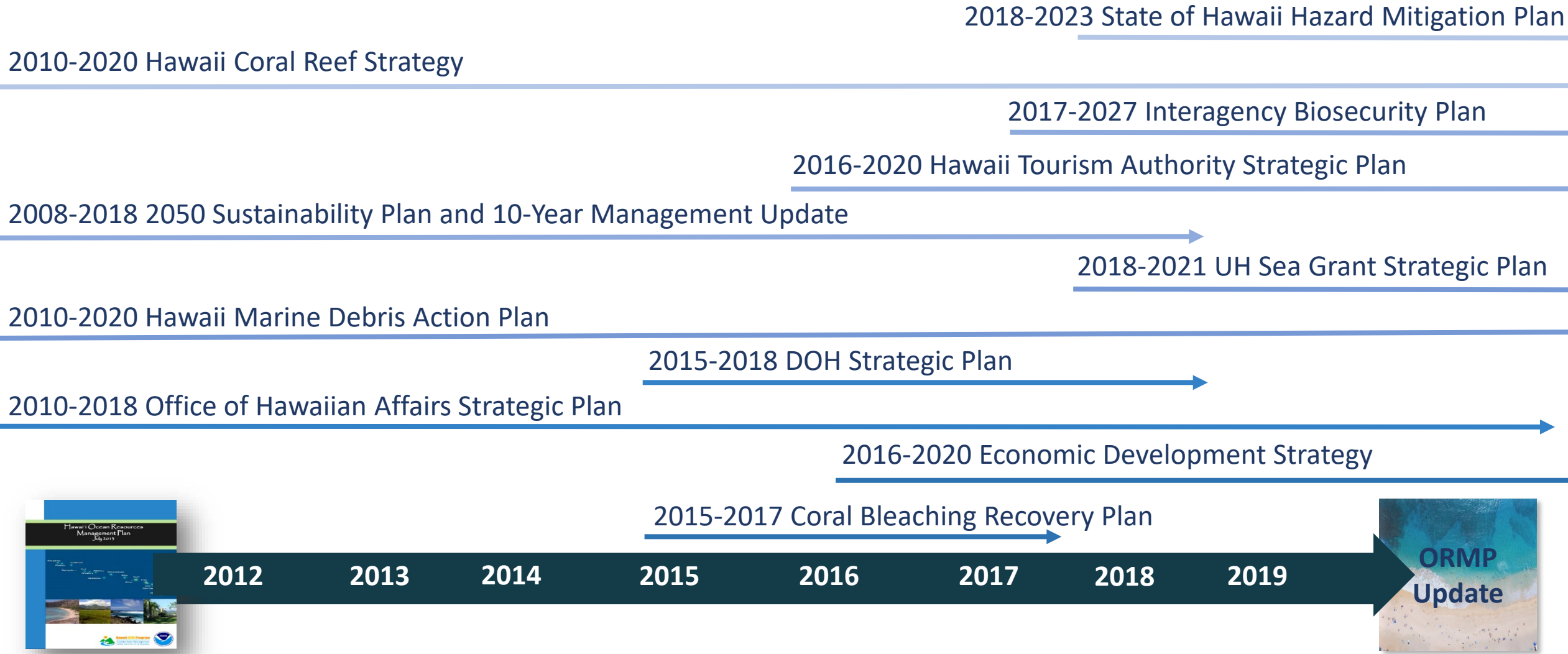


**PROPOSED
UPDATE
PROCESS**

Why Update? Recent History



Why Update? Concurrent Objectives



Development of the Proposed Update Process

The proposed update process has been informed by:

- In-depth analysis of previous plan iterations
- Presentations to the Coordinated Working Group and MACZAC
- Legislative Briefing in January 2019



Our Team

OP-CZM

Lead agency responsible for ORMP implementation
Coordination with ORMP Members and Partners

Council on Ocean Resources, CWG, & MACZAC

Verification of agency-specific information for plan inclusion
Review and approval of proposed action areas for 2020-2025
Draft Review(s)
Plan endorsement

PBR Hawaii & Associates, Inc.

Graphic Scheme
Public Outreach
Traditional Ecological Knowledge Integration
Third Party Interviews

Graduate Intern

Narrative updates and additions

Introducing PBR HAWAII & Associates, Inc.



Vincent
Shigekuni



Catie
Cullison



Ramsay
Taum

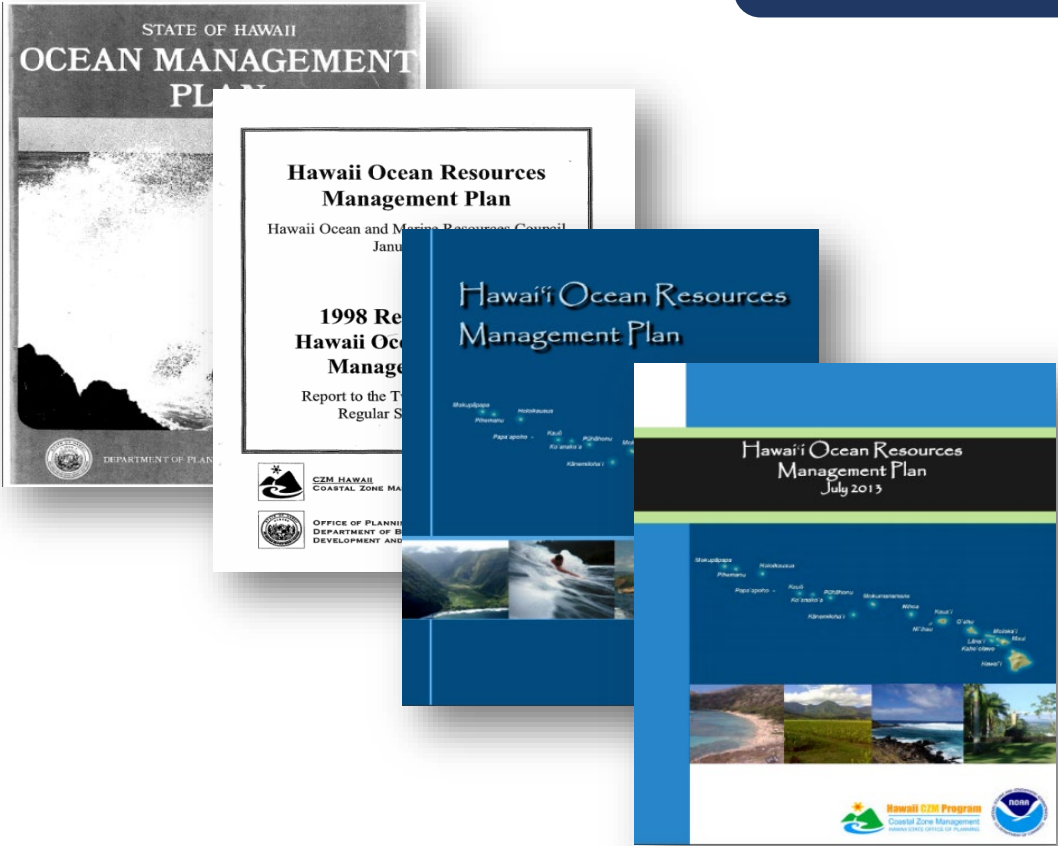


Natalie
Hanson



Kalei
Perkins


Update Focus Areas



Increased utility through design improvements and narrative updates.

KANEIKAMAKANI


Kane the heat that creates wind.



Meaningful integration of traditional ecological knowledge.

Update Focus Areas

Solicitation of public input throughout Hawai‘i regarding local issues of statewide significance.



§205A-64 Public participation.

The lead agency and the public advisory body shall involve citizens and interested groups and organizations in the updating and implementation of the plan. [L 1995, c 104, pt of §2; am L 2002, c 16, §7]

Statewide Public Listening Sessions will take place during the Summer of 2019 on Hawai‘i, Maui, Lāna‘i, Moloka‘i, O‘ahu, and Kaua‘i



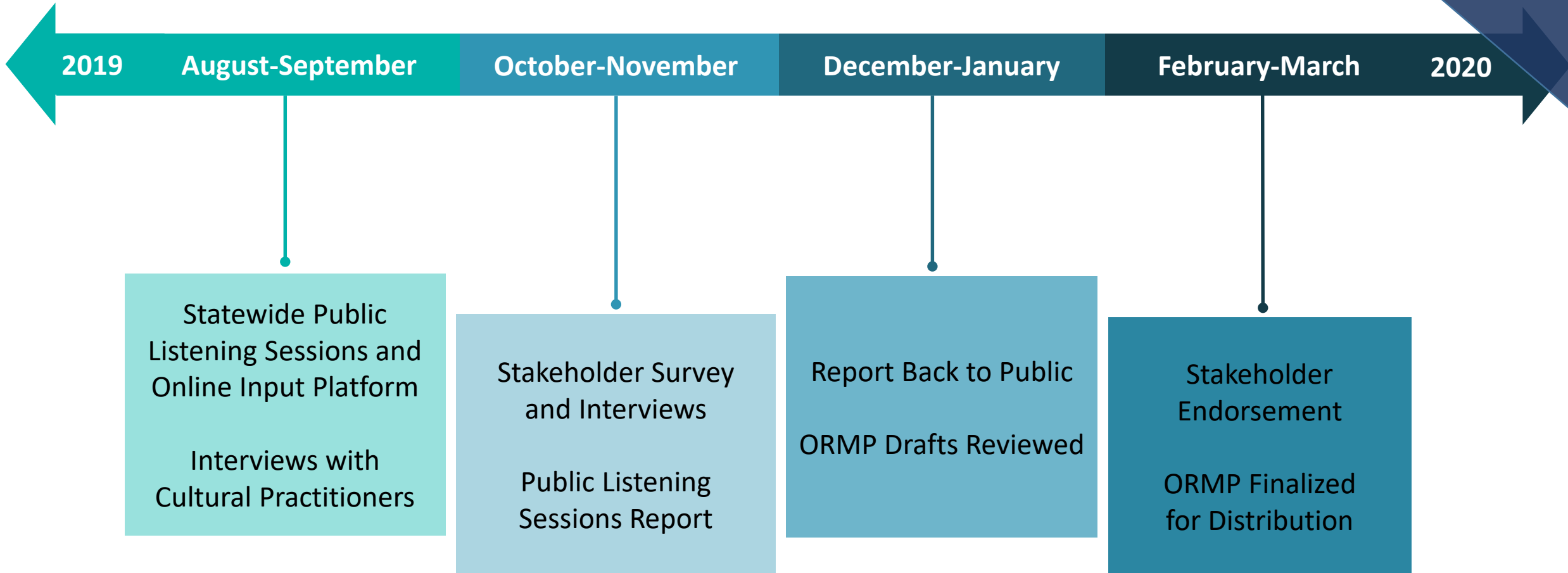
Update Focus Areas

Expanding outreach strategy to online arena in order to reach wider audience:

- Virtual public input mechanisms
- Solicitation of Feedback from ORMP members and partners through online stakeholder surveys

Focus Area Timeline: At a Glance

See ORMP:
In Review P. 6



An aerial photograph of a city skyline, likely Honolulu, Hawaii, viewed from a high vantage point. The foreground shows lush green, forested hills. The middle ground is dominated by a dense urban area with numerous high-rise buildings. In the background, the city meets the ocean under a bright blue sky with scattered white clouds. The text "NEXT STEPS: COUNCIL ON OCEAN RESOURCES ACTIONS" is overlaid in white, serif font across the center of the image.

NEXT STEPS: COUNCIL ON OCEAN RESOURCES ACTIONS

Project Timeline

2019						
January	February	March	April	May	June	July
Proposal Review		Select Consultant	Contract Execution/Kick Off Meeting	5/22: Council/CWG Meeting , Selection of Graphic Scheme & Establishing Work Plan	Planning of Public Listening Sessions, Creation of Online Input Mechanisms	Planning of Public Listening Sessions, Creation of Online Input Mechanisms, CWG Meeting

2019					2020		
August	September	October	November	December	January	February	March
Public Listening Sessions, Meetings with Cultural Leaders, Online Input Open for Public Comment	Plan Partner Survey and Interviews, Metric Updates, Initiative Alignment, Report on Public Listening Sessions, CWG Meeting		Proposed Council/CWG Meeting	ORMP First Draft, OP-CZM Review and Comment	ORMP Second Draft, Council/CWG Review and Comment	Proposed Council/CWG Meeting , Final Edits	Council Endorsement, ORMP Update Shared with Partners and Public

2019				2020
May	July (or TBD)	October (or TBD)	November	February
5/22: Council/CWG Meeting	CWG Meeting	CWG Meeting	Council/CWG Meeting	Council/CWG Meeting

Needs and Expectations of the Council on Ocean Resources:

May 22, 2019:

Meeting: ORMP Refresher and Update Process Information

- Council Action: Renewed Commitment of Partner and Member roles and expectations in update process
- Council Action: Identify Staff Designee for 2019-2020 ORMP Update to represent agency and contribute to the ORMP Update (attend Coordinated Working Group meetings, participate in interviews, verify information for inclusion in the plan, review plan drafts)

November 2019:

Meeting: ORMP Update Status Report

- Council Action: Review of ORMP Update action areas, proposed as outcome of analysis of statewide Public Listening Sessions and Partner/Member Survey and Interview results
- Council Action: Approval of Action Team criteria and expressions of interest in creating and leading Action Team efforts

February 2020:

Meeting: ORMP Update Status Report

- Council Action: Second draft of ORMP Update reviewed by Council
- Council Action: Provide corrections and feedback to second draft as appropriate
- Council Action: Plan endorsement

Mahalo!

<http://planning.hawaii.gov/czm>

State of Hawaii Office of Planning

P.O. Box 2359, Honolulu, Hawaii 96804

(808) 587-2846



Hawaii CZM Program

Coastal Zone Management
HAWAII STATE OFFICE OF PLANNING