2010 CENSUS TRACTS

ISLAND OF OAHU

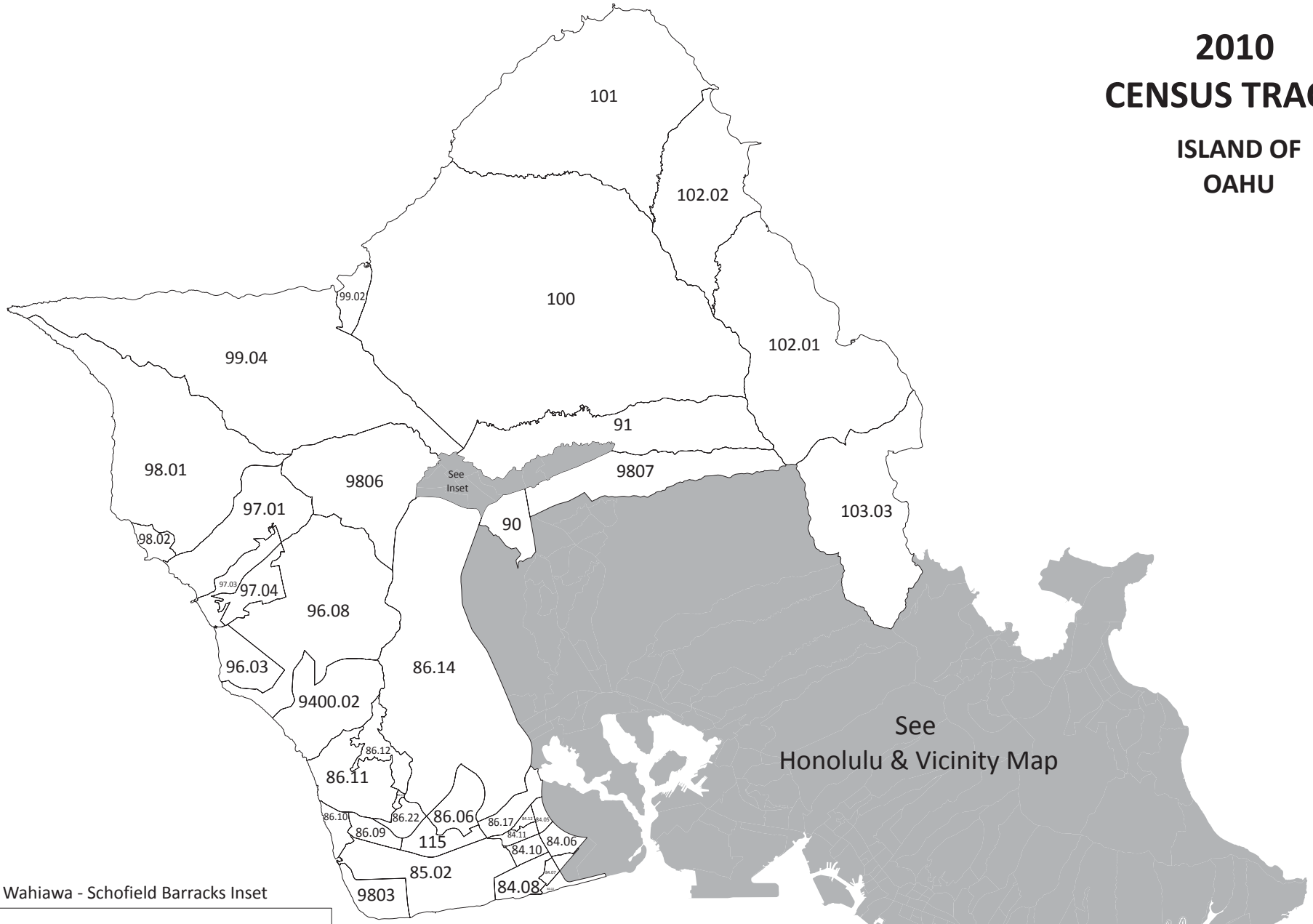

Wahiawa - Schofield Barracks Inset

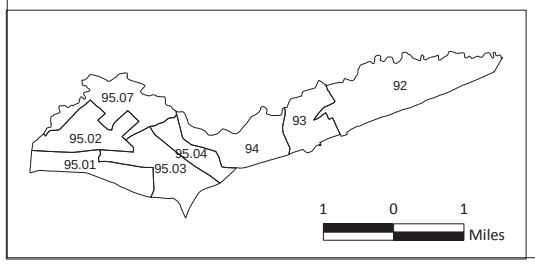

N

5 0 5
Miles

This map was produced by the Office of Planning (OP) for planning purposes. It should not be used for boundary interpretations or other spatial analysis beyond the limitations of the data. Information regarding compilation dates and accuracy of the data presented can be obtained from OP.
Map Date: 2/15/11
Map No.: 20110211-JDS-02
Source:
U.S. Census Bureau, 2011.

HAWAII STATEWIDE GIS PROGRAM

2010 CENSUS TRACTS

ISLAND OF OAHU

Honolulu and Vicinity

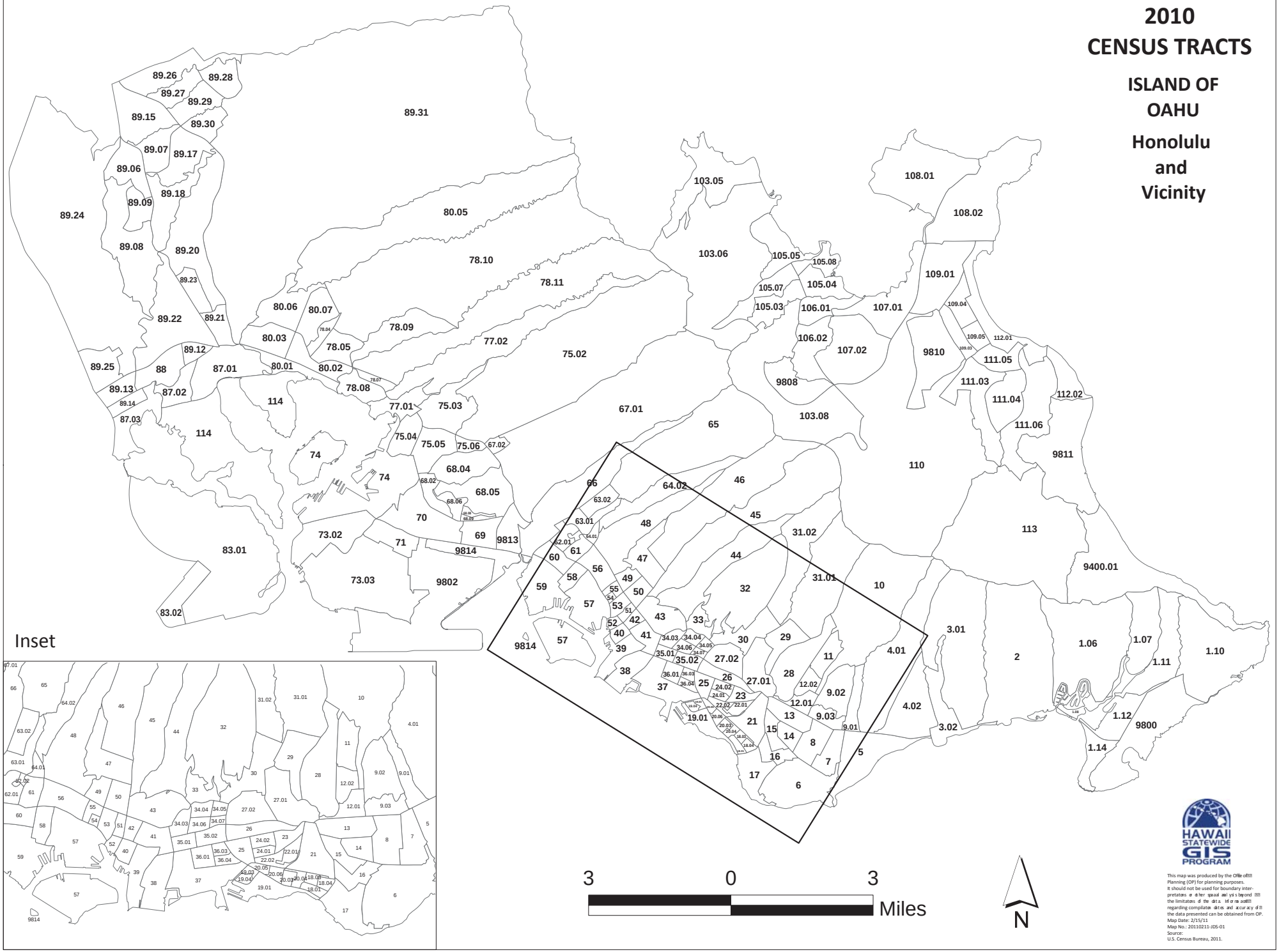

This map was produced by the Office of Planning (OP) for planning purposes. It should not be used for boundary interpretations or other spatial analysis beyond the limitations of the data. Information regarding compilation dates and accuracy of the data presented can be obtained from OP.
Map Date: 2/15/11
Map No.: 20110211-JDS-01
Source:
U.S. Census Bureau, 2011.

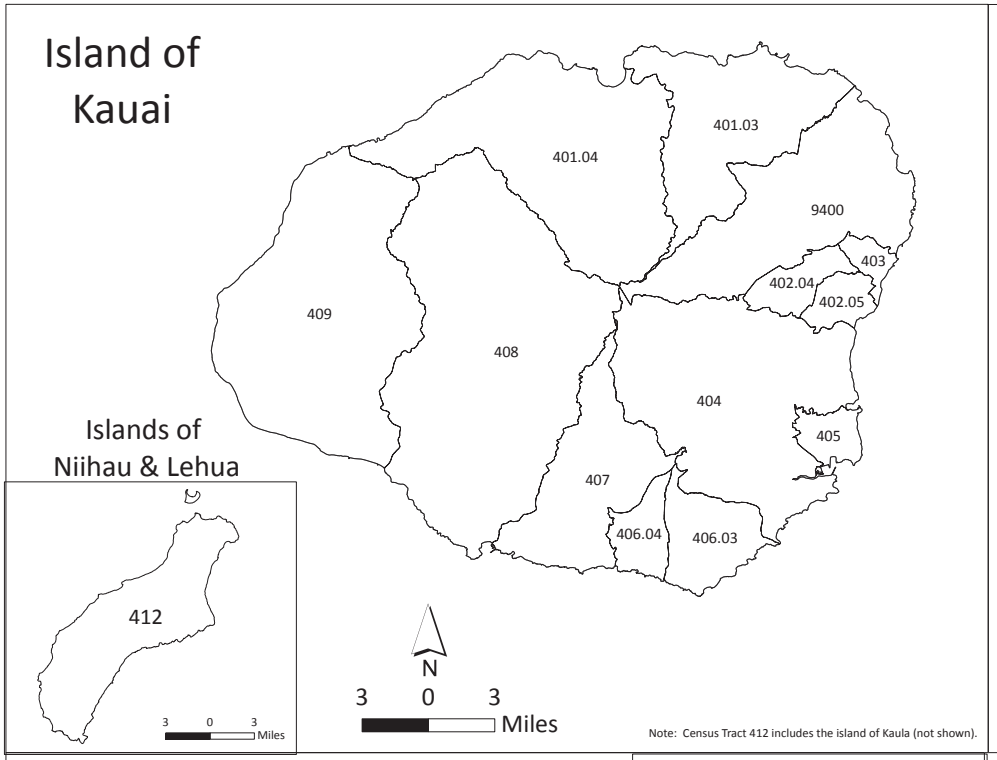

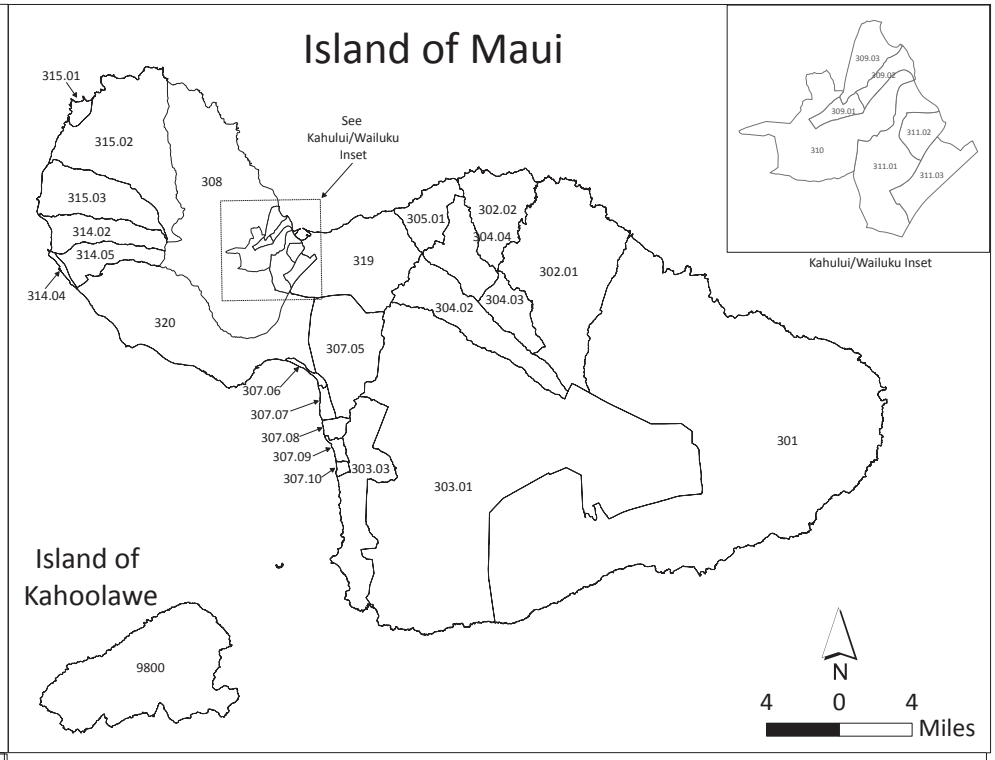

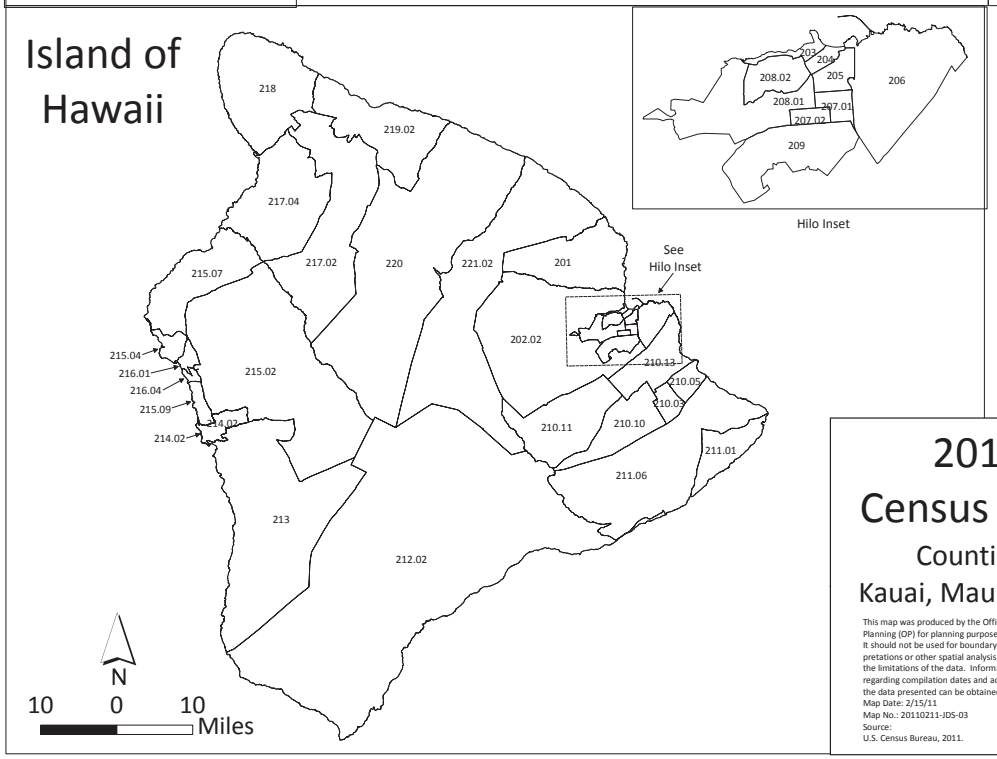

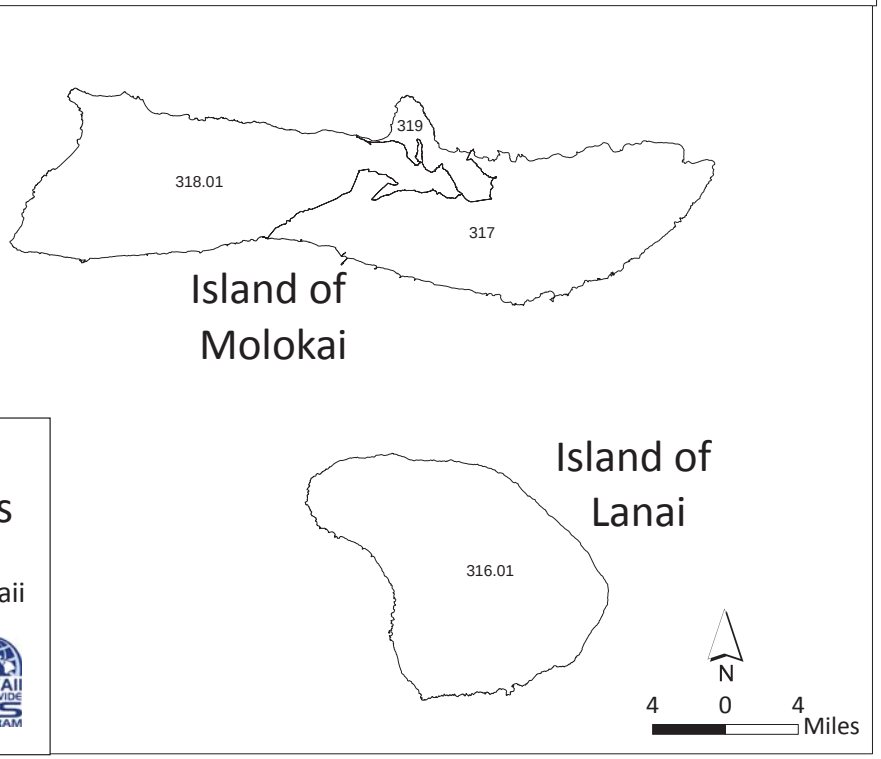

2010 Census Tracts

Counties of Kauai, Maui & Hawaii

This map was produced by the Office of Planning (OP) for planning purposes. It should not be used for boundary interpretations or other spatial analysis beyond the limitations of the data. Information regarding compilation dates and accuracy of the data presented can be obtained from OP.

Map Date: 2/15/11
Map No.: 20110211-JDS-03
Source:
U.S. Census Bureau, 2011.

HAWAII STATEWIDE GIS PROGRAM