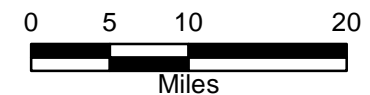

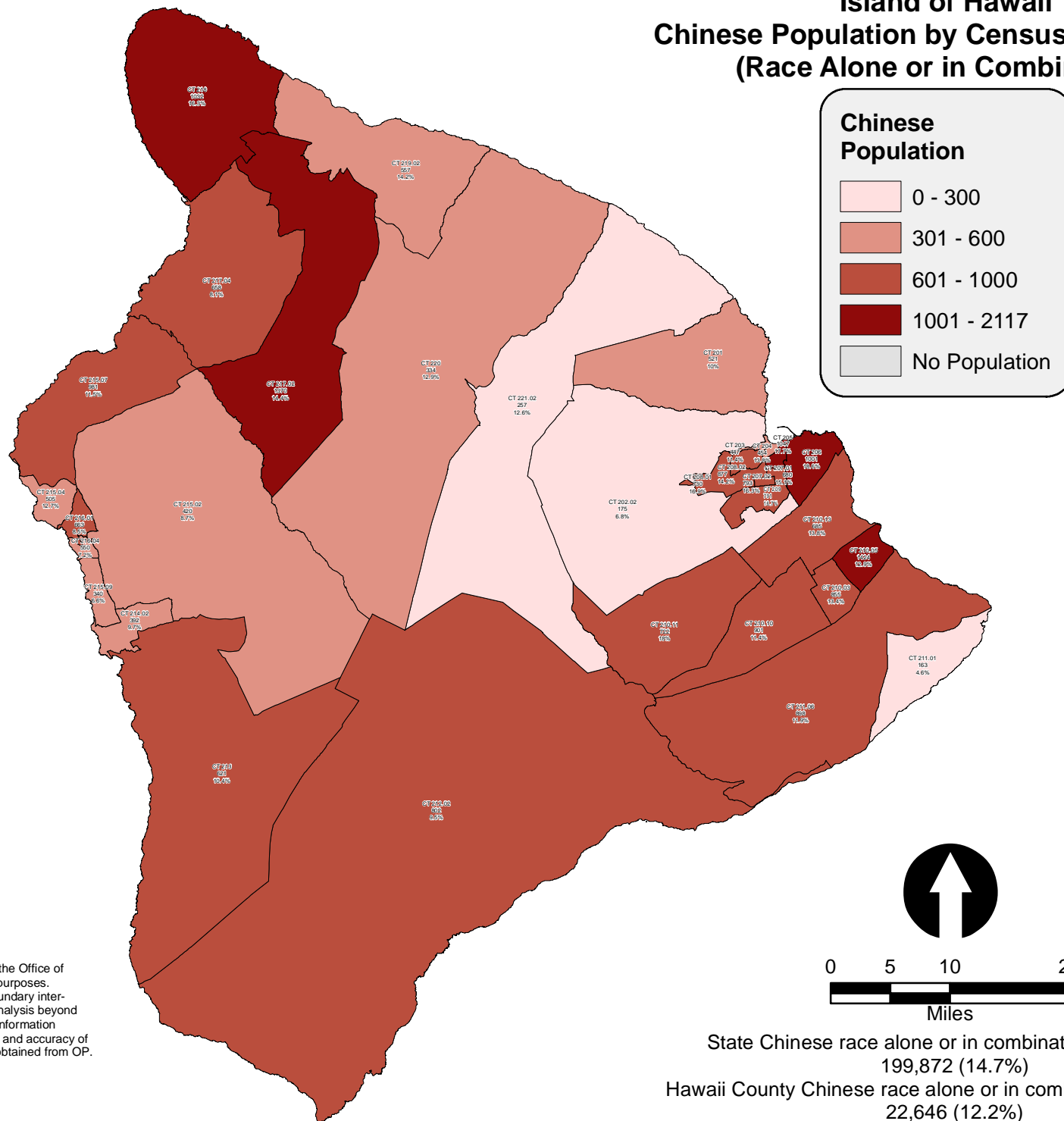


Island of Hawaii Chinese Population by Census Tracts: 2010 (Race Alone or in Combination)



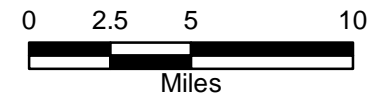

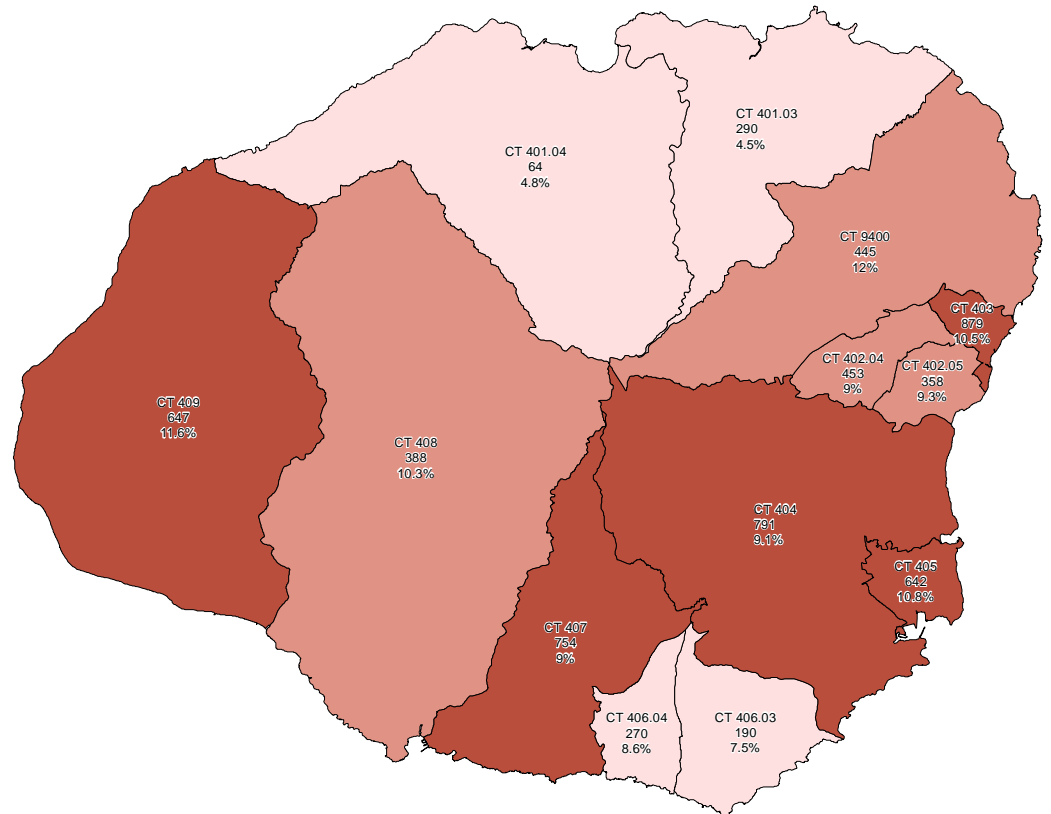
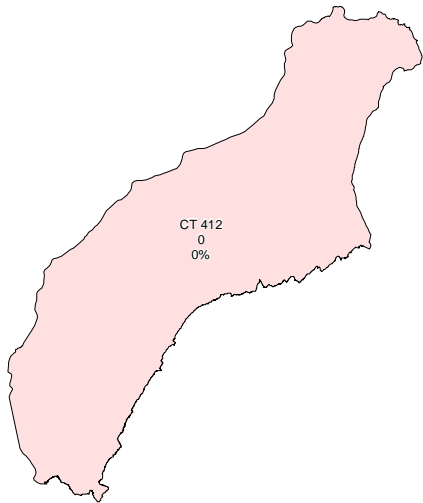
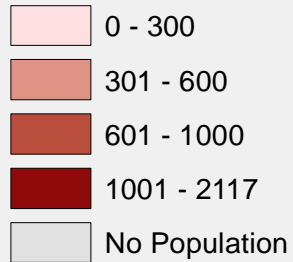
State Chinese race alone or in combination population:
199,872 (14.7%)
Hawaii County Chinese race alone or in combination population:
22,646 (12.2%)



This map was produced by the Office of Planning (OP) for planning purposes. It should not be used for boundary interpretations or other spatial analysis beyond the limitations of the data. Information regarding compilation dates and accuracy of the data presented can be obtained from OP.
Map No.: 20110809-10-DK
Map Date: 08/09/11
Sources:
U.S. Census Bureau, 2010.
READ, DBEDT, 2011.

Islands of Kauai and Niihau Chinese Population by Census Tracts: 2010 (Race Alone or in Combination)

Chinese Population



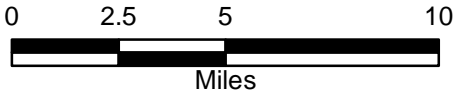
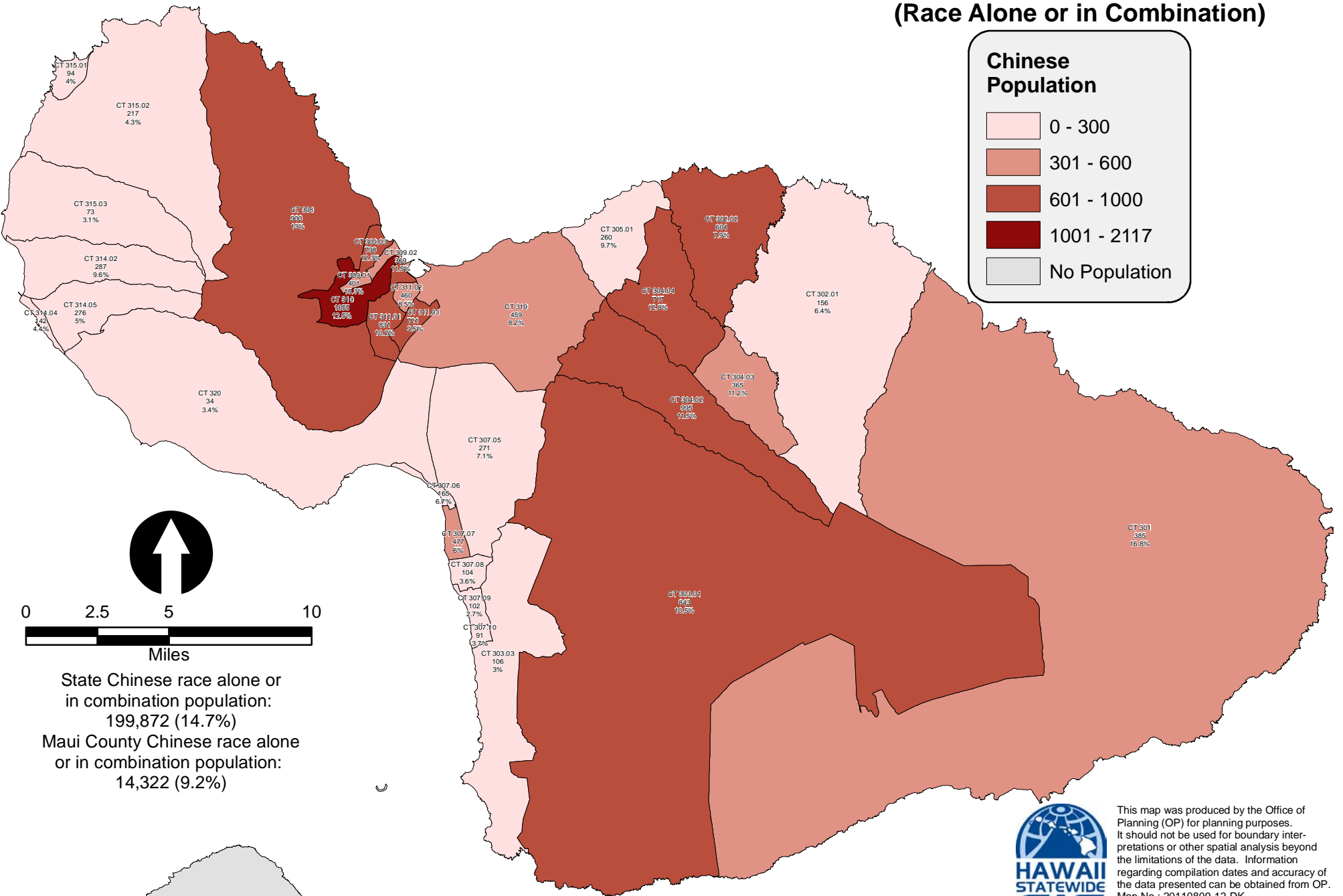
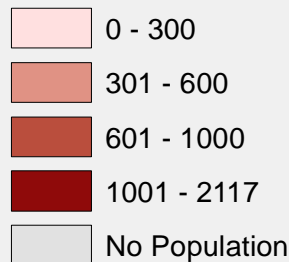
This map was produced by the Office of Planning (OP) for planning purposes. It should not be used for boundary interpretations or other spatial analysis beyond the limitations of the data. Information regarding compilation dates and accuracy of the data presented can be obtained from OP.
Map No.: 20110809-11-DK
Map Date: 08/09/11
Sources:
U.S. Census Bureau, 2010.
READ, DBEDT, 2011.

State Chinese race alone or in combination population:
199,872 (14.7%)
Kauai County Chinese race alone or in combination population:
6,171 (9.2%)

Island of Maui

Chinese Population by Census Tracts: 2010 (Race Alone or in Combination)

Chinese Population



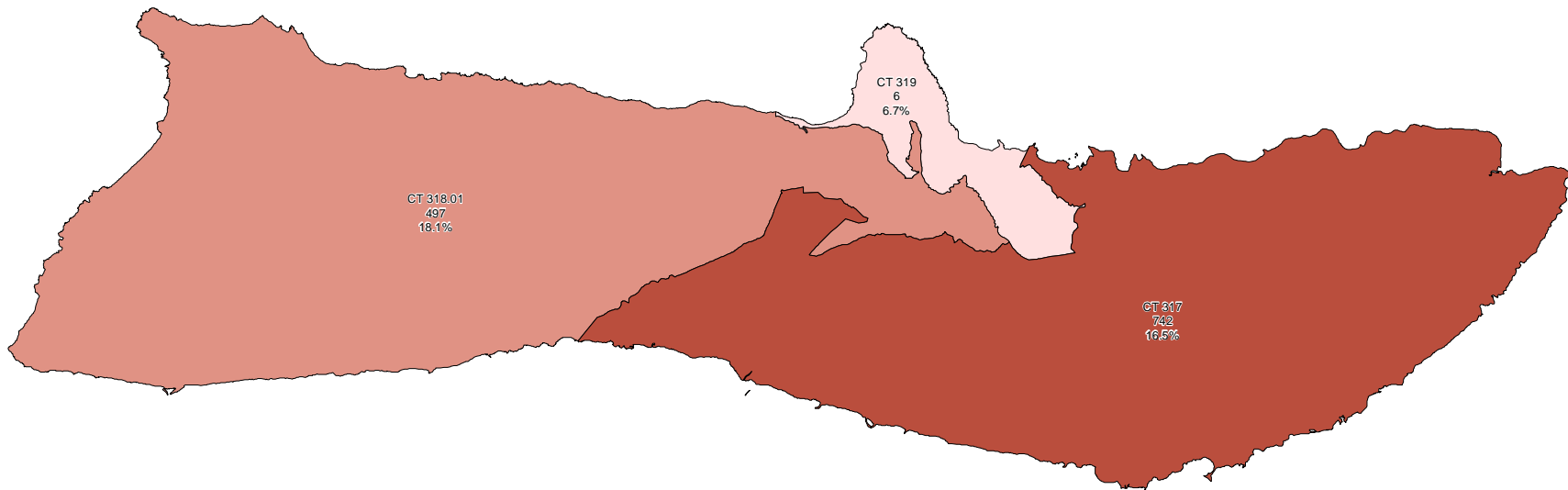
State Chinese race alone or in combination population:
199,872 (14.7%)

Maui County Chinese race alone or in combination population:
14,322 (9.2%)

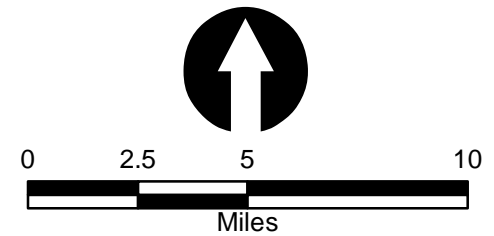
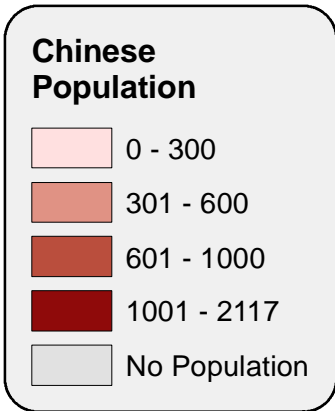


This map was produced by the Office of Planning (OP) for planning purposes. It should not be used for boundary interpretations or other spatial analysis beyond the limitations of the data. Information regarding compilation dates and accuracy of the data presented can be obtained from OP.

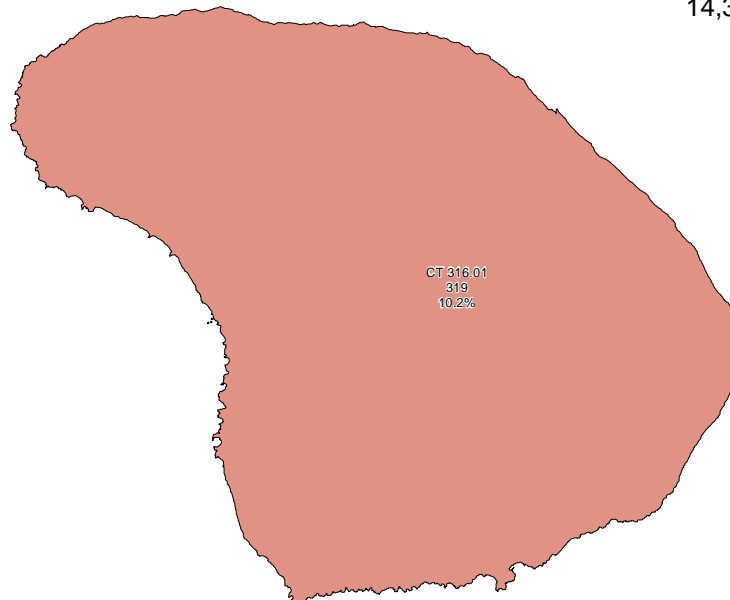
Map No.: 20110809-12-DK
Map Date: 08/09/11
Sources:
U.S. Census Bureau, 2010.
READ, DBEDT, 2011.



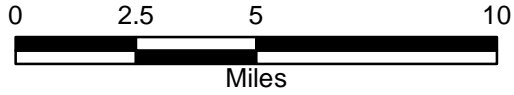

Islands of Molokai and Lanai Chinese Population by Census Tracts: 2010 (Race Alone or in Combination)



State Chinese race alone or in combination population:
199,872 (14.7%)
Maui County Chinese race alone or in combination population:
14,322 (9.2%)



This map was produced by the Office of Planning (OP) for planning purposes. It should not be used for boundary interpretations or other spatial analysis beyond the limitations of the data. Information regarding compilation dates and accuracy of the data presented can be obtained from OP.
Map No.: 20110809-13-DK
Map Date: 08/09/11
Sources:
U.S. Census Bureau, 2010.
READ, DBEDT, 2011.

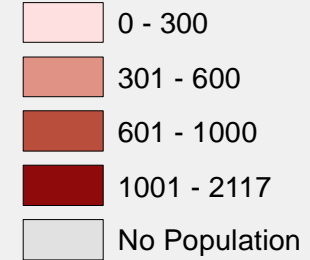


Island of Oahu

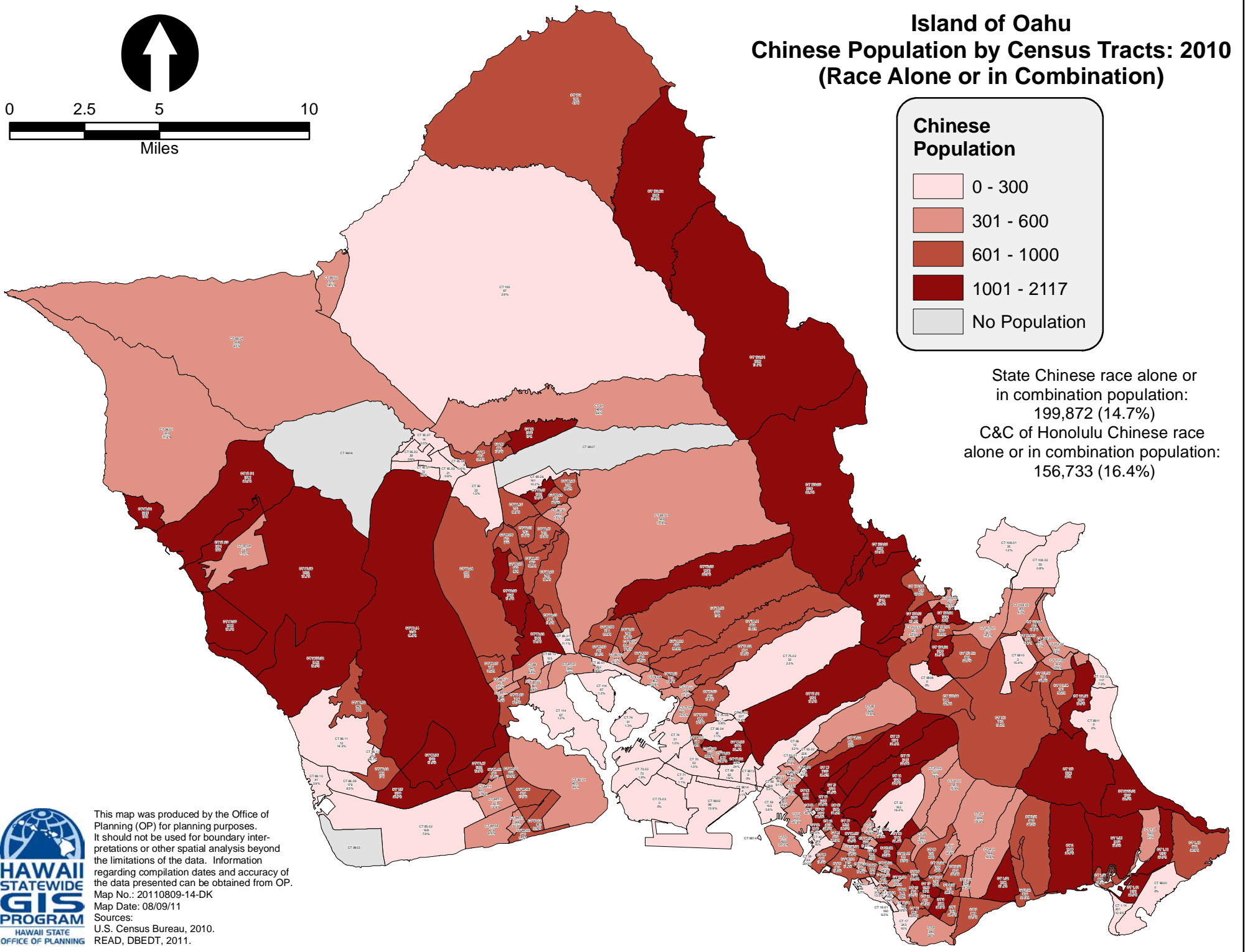
Chinese Population by Census Tracts: 2010

(Race Alone or in Combination)

Chinese Population



State Chinese race alone or
in combination population:
199,872 (14.7%)
C&C of Honolulu Chinese race
alone or in combination population:
156,733 (16.4%)



This map was produced by the Office of Planning (OP) for planning purposes. It should not be used for boundary interpretations or other spatial analysis beyond the limitations of the data. Information regarding compilation dates and accuracy of the data presented can be obtained from OP.
Map No.: 20110809-14-DK
Map Date: 08/09/11
Sources:
U.S. Census Bureau, 2010.
READ, DBEDT, 2011.

