
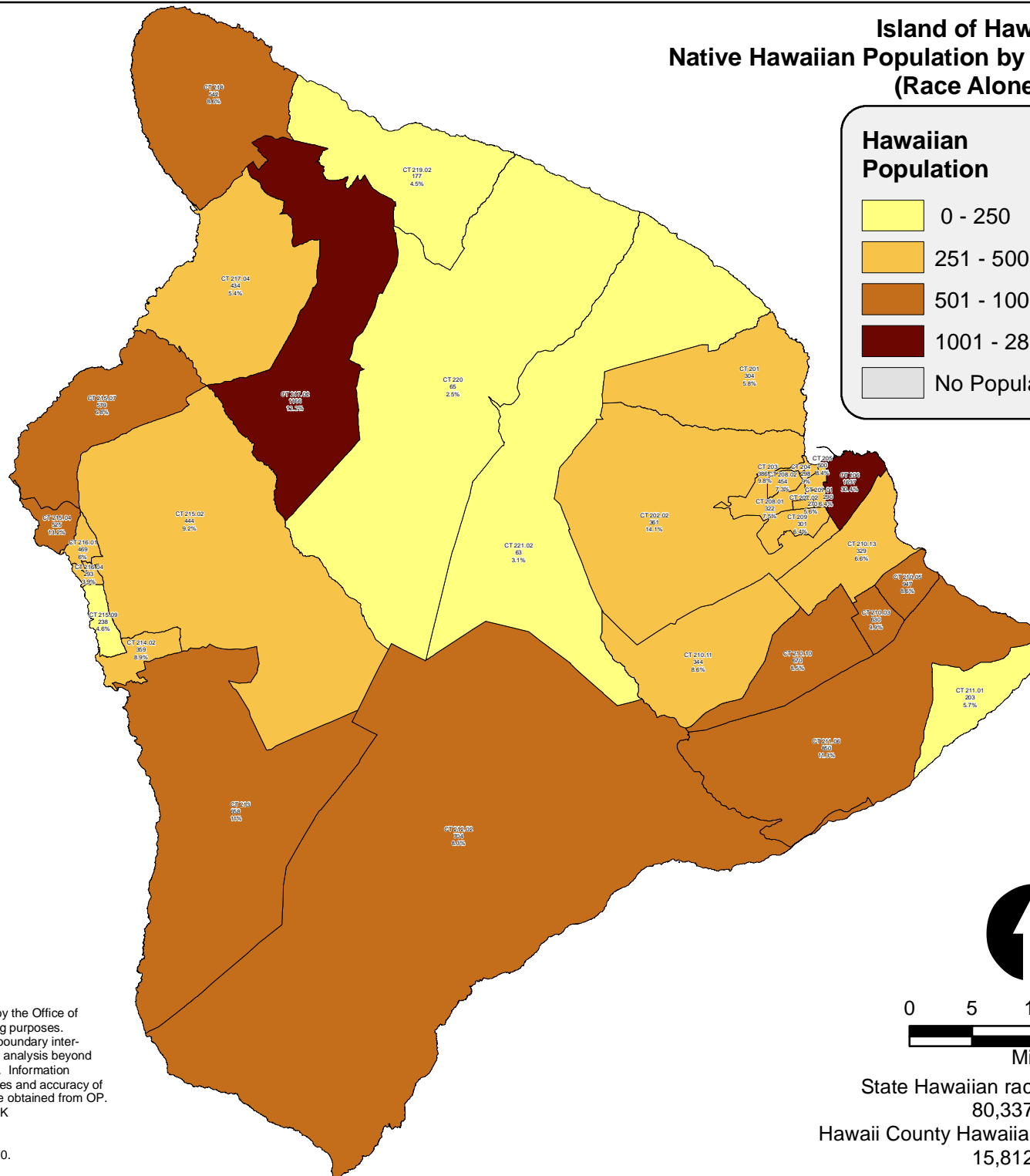
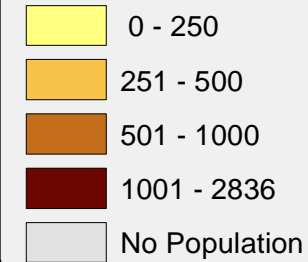


Island of Hawaii Native Hawaiian Population by Census Tracts: 2010 (Race Alone)

Hawaiian Population



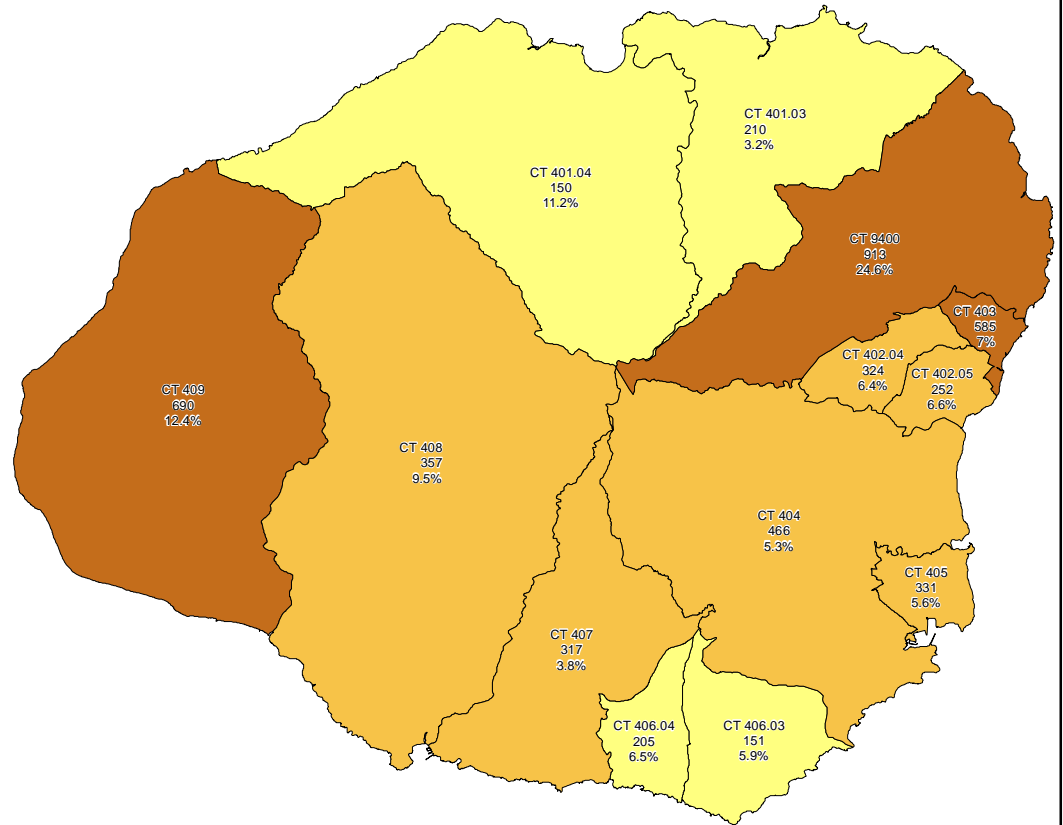
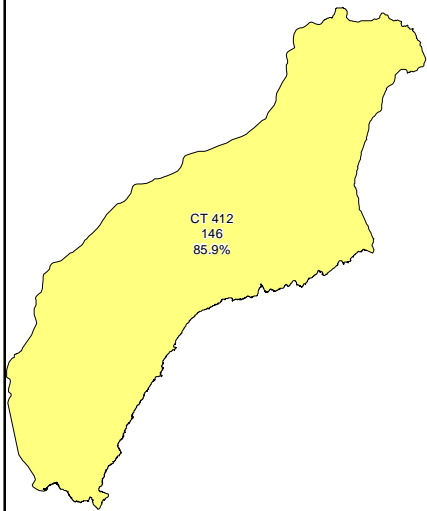
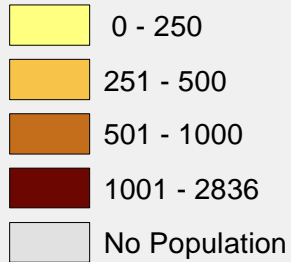
State Hawaiian race alone population:
80,337 (5.9%)
Hawaii County Hawaiian race alone population:
15,812 (8.5%)




This map was produced by the Office of Planning (OP) for planning purposes. It should not be used for boundary interpretations or other spatial analysis beyond the limitations of the data. Information regarding compilation dates and accuracy of the data presented can be obtained from OP.
Map No.: 20110811-03-DK
Map Date: 08/11/11
Sources:
U.S. Census Bureau, 2010.
READ, DBEDT, 2011.

Islands of Kauai and Niihau Native Hawaiian Population by Census Tracts: 2010 (Race Alone)

Hawaiian Population

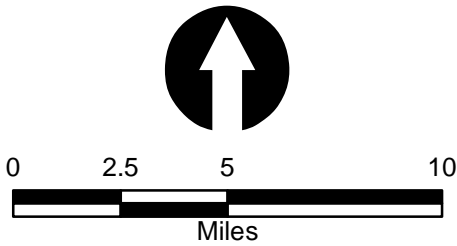
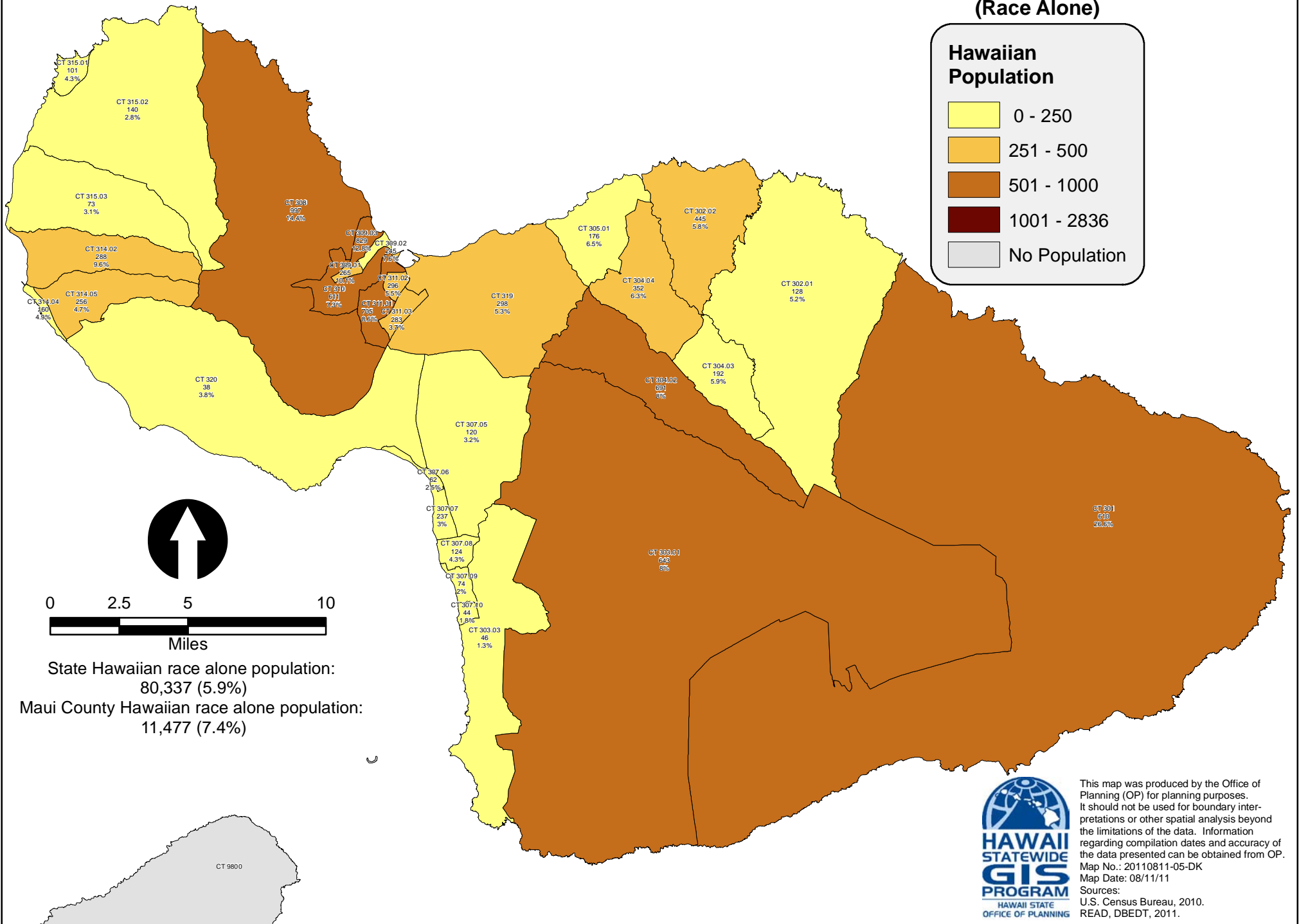
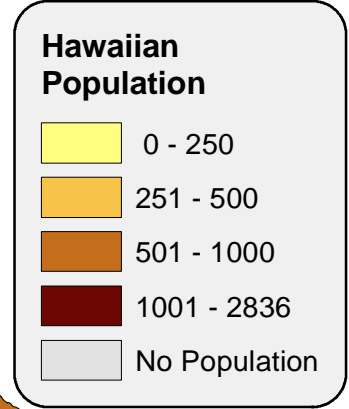


This map was produced by the Office of Planning (OP) for planning purposes. It should not be used for boundary interpretations or other spatial analysis beyond the limitations of the data. Information regarding compilation dates and accuracy of the data presented can be obtained from OP.
 Map No.: 20110811-04-DK
 Map Date: 08/11/11
 Sources:
 U.S. Census Bureau, 2010.
 READ, DBEDT, 2011.



State Hawaiian race alone population:
 80,337 (5.9%)
 Kauai County Hawaiian race alone population:
 5,097 (7.6%)

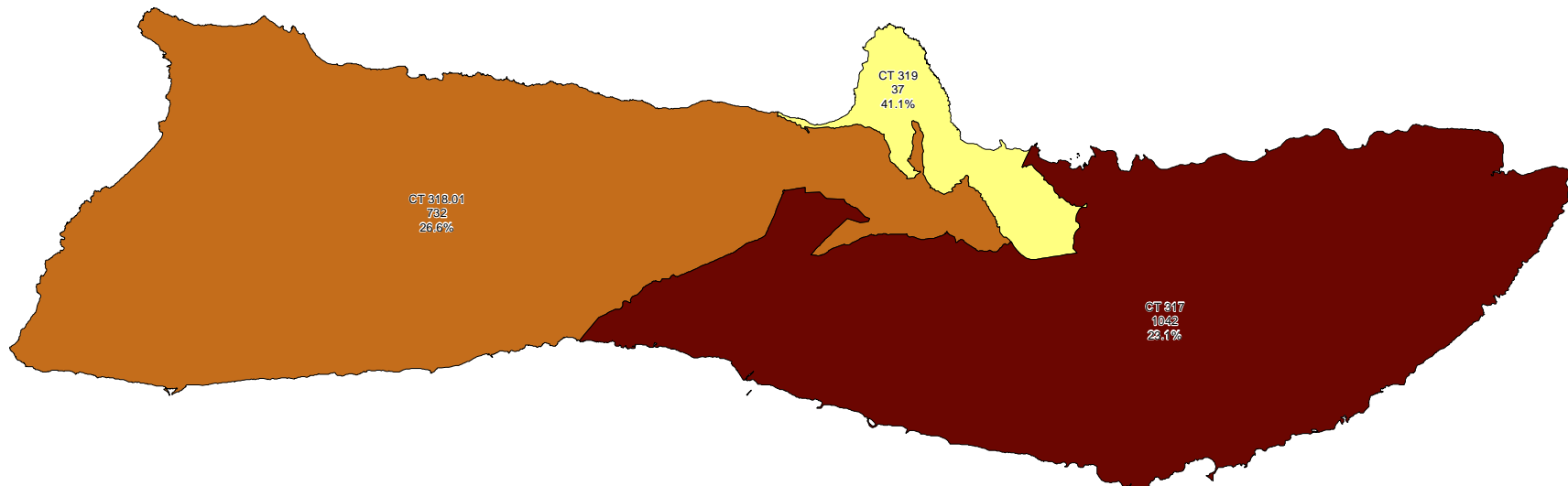
Island of Maui Native Hawaiian Population by Census Tracts: 2010 (Race Alone)



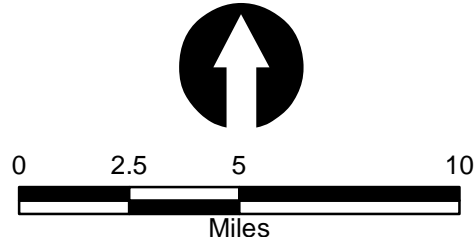
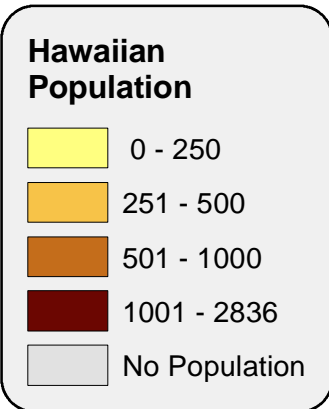
State Hawaiian race alone population:
80,337 (5.9%)
Maui County Hawaiian race alone population:
11,477 (7.4%)



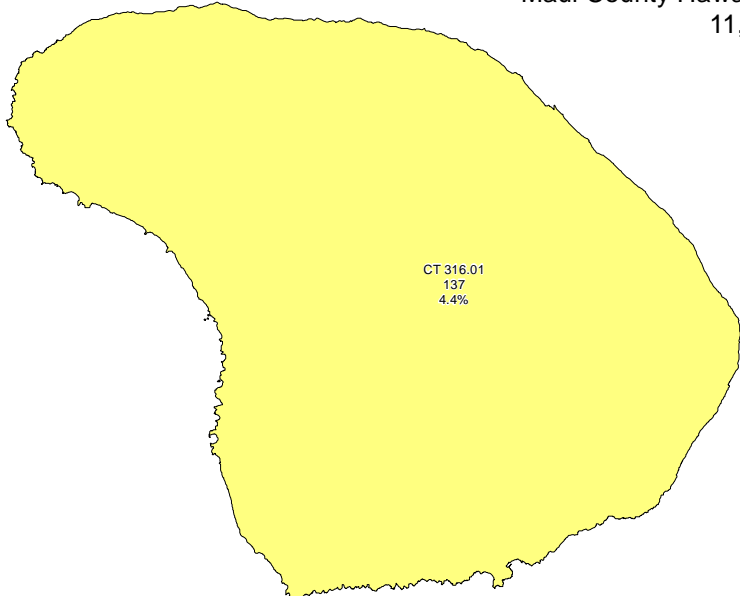
This map was produced by the Office of Planning (OP) for planning purposes. It should not be used for boundary interpretations or other spatial analysis beyond the limitations of the data. Information regarding compilation dates and accuracy of the data presented can be obtained from OP.
Map No.: 20110811-05-DK
Map Date: 08/11/11
Sources:
U.S. Census Bureau, 2010.
READ, DBEDT, 2011.



**Islands of Molokai and Lanai
Native Hawaiian Population by Census Tracts: 2010
(Race Alone)**



State Hawaiian race alone population:
80,337 (5.9%)
Maui County Hawaiian race alone population:
11,477 (7.4%)

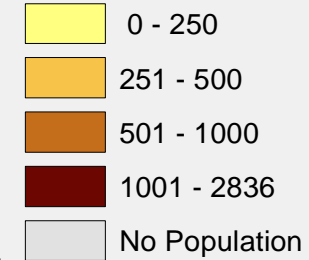


This map was produced by the Office of Planning (OP) for planning purposes. It should not be used for boundary interpretations or other spatial analysis beyond the limitations of the data. Information regarding compilation dates and accuracy of the data presented can be obtained from OP.
Map No.: 20110811-06-DK
Map Date: 08/11/11
Sources:
U.S. Census Bureau, 2010.
READ, DBEDT, 2011.

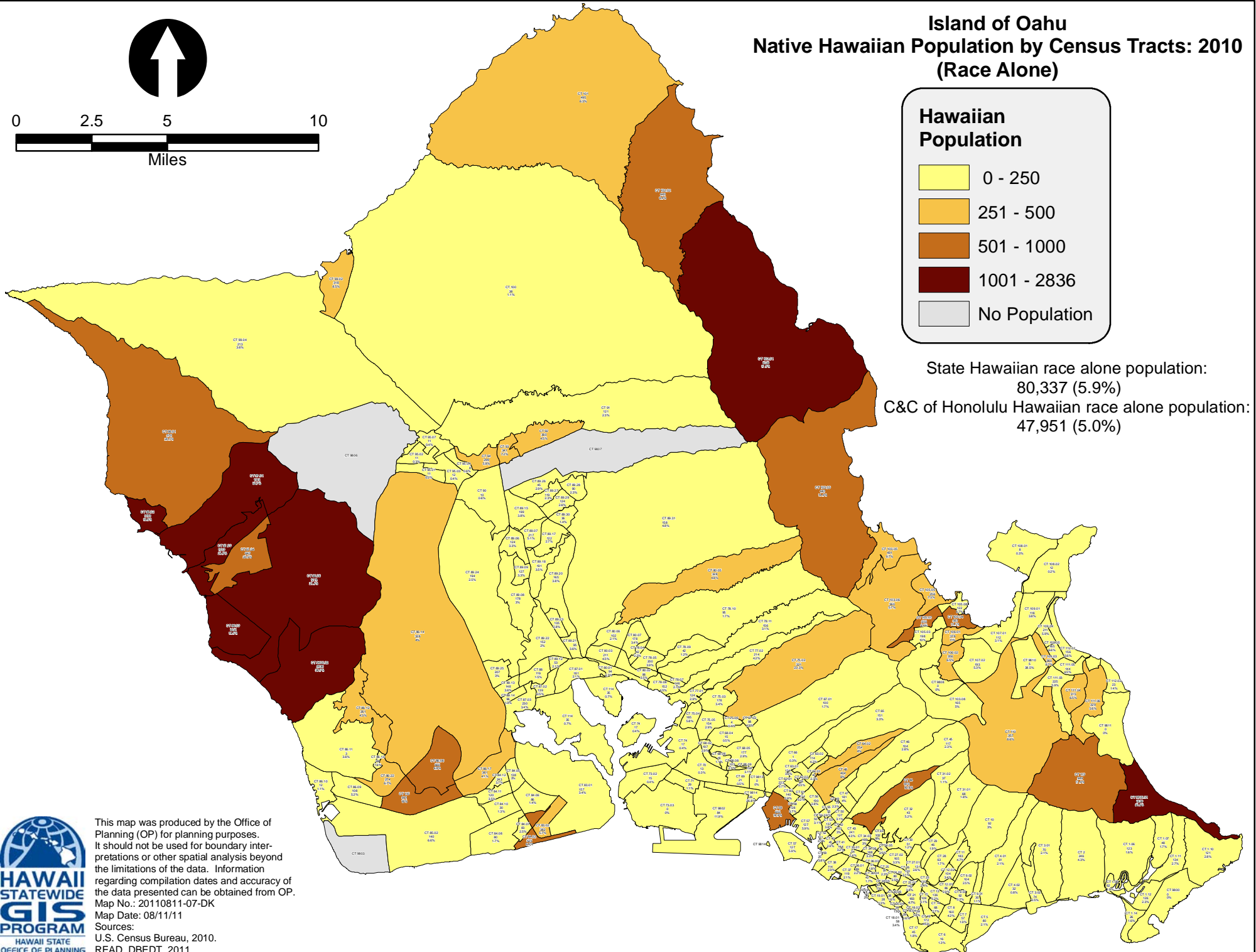


Island of Oahu Native Hawaiian Population by Census Tracts: 2010 (Race Alone)

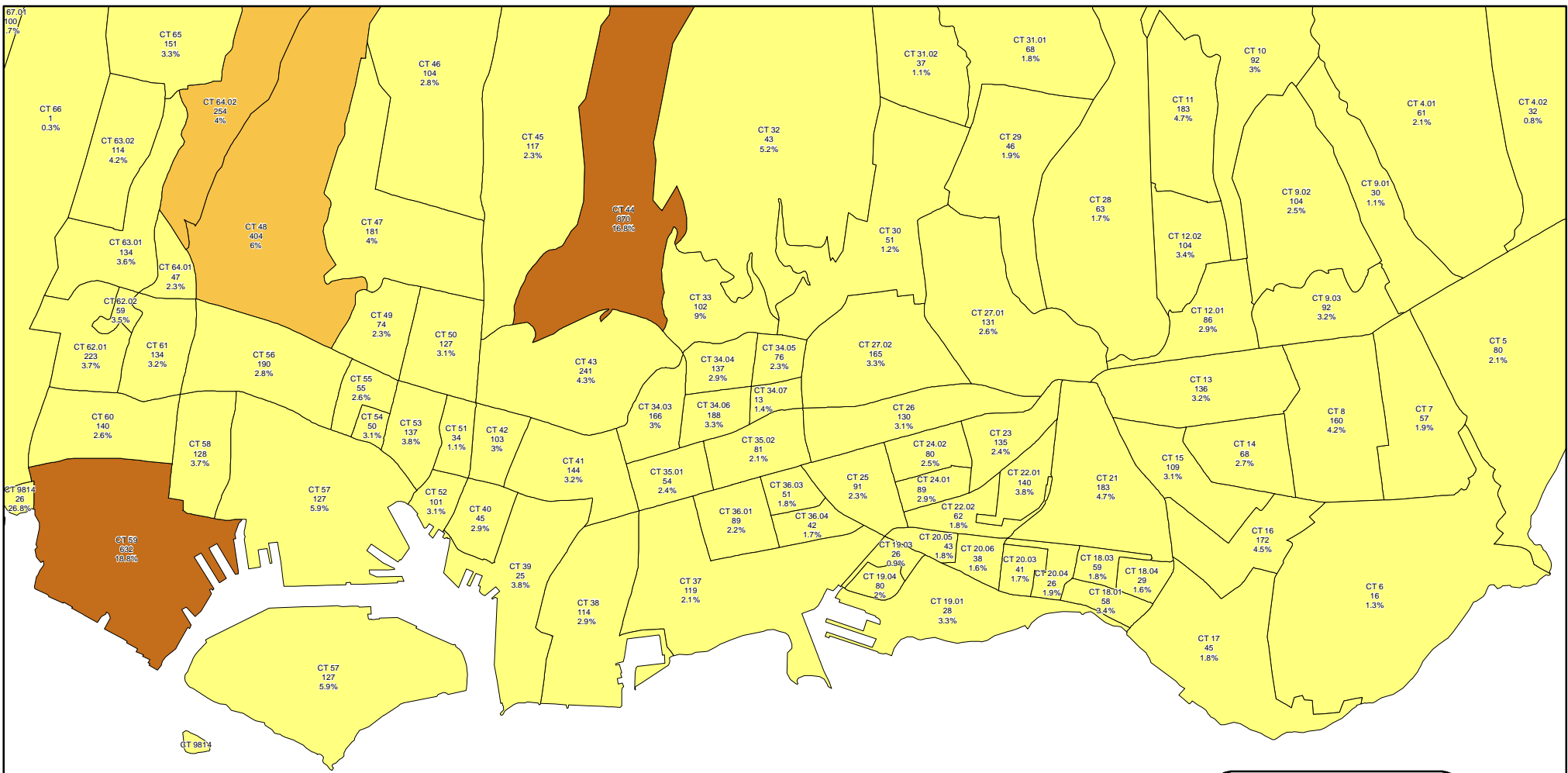
Hawaiian Population



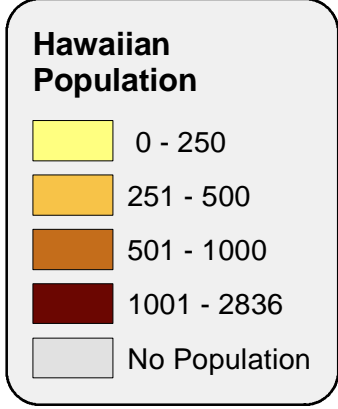
State Hawaiian race alone population:
80,337 (5.9%)
C&C of Honolulu Hawaiian race alone population:
47,951 (5.0%)



This map was produced by the Office of Planning (OP) for planning purposes. It should not be used for boundary interpretations or other spatial analysis beyond the limitations of the data. Information regarding compilation dates and accuracy of the data presented can be obtained from OP. Map No.: 20110811-07-DK Map Date: 08/11/11 Sources: U.S. Census Bureau, 2010. READ, DBEDT, 2011.

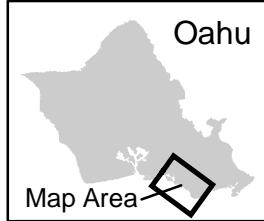
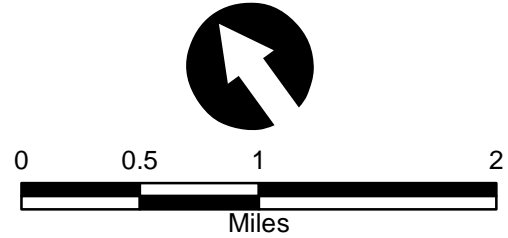


Honolulu Native Hawaiian Population by Census Tracts: 2010 (Race Alone)



State Hawaiian race alone population:
80,337 (5.9%)
C&C of Honolulu Hawaiian race alone population:
47,951 (5.0%)

This map was produced by the Office of Planning (OP) for planning purposes. It should not be used for boundary interpretations or other spatial analysis beyond the limitations of the data. Information regarding compilation dates and accuracy of the data presented can be obtained from OP. Map No.: 20120213-02-DK
Map Date: 02/13/12
Sources:
U.S. Census Bureau, 2010.
READ, DBEDT, 2011.



Note: For each tract, the numbers shown are 1) the census tract number, 2) the number of people in the population group, and 3) the % of the census tract consisting of that population group.