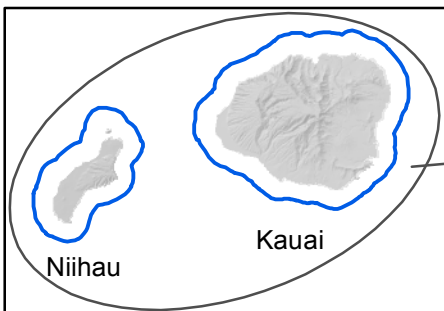
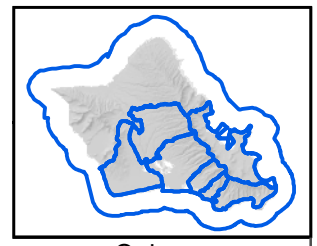


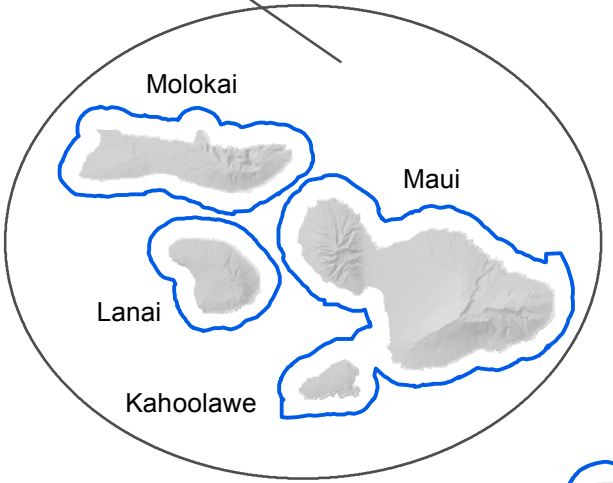
2010 PUMA (Public Use Microdata Areas) State of Hawaii



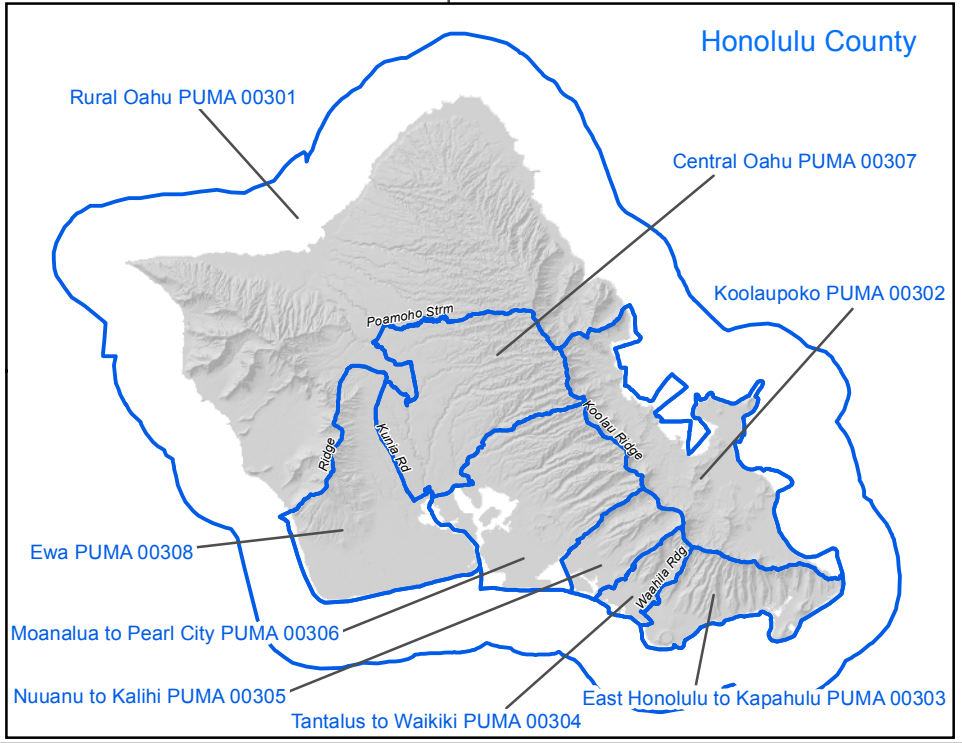
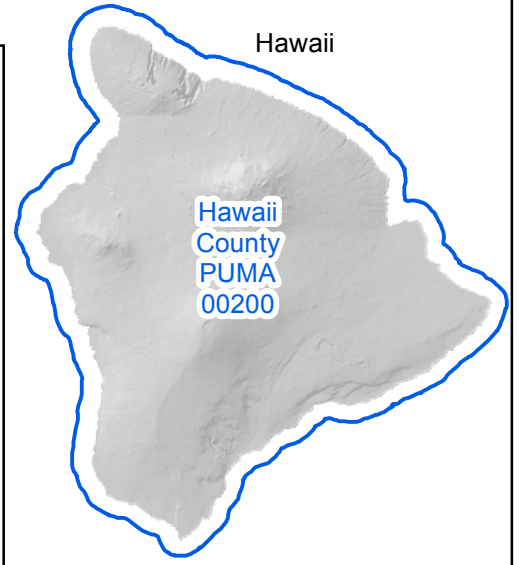
Maui, Kalawao
& Kauai
Counties PUMA
00100



Oahu



Oahu Inset



This map was produced by the Office of Planning (OP) for planning purposes. It should not be used for boundary interpretations or other spatial analysis beyond the limitations of the data. Information regarding compilation dates and accuracy of the data presented can be obtained from OP.
Map No.: 20130911-01-DK
Map Date: 09/11/13
Sources:
U.S. Census Bureau, 2013.