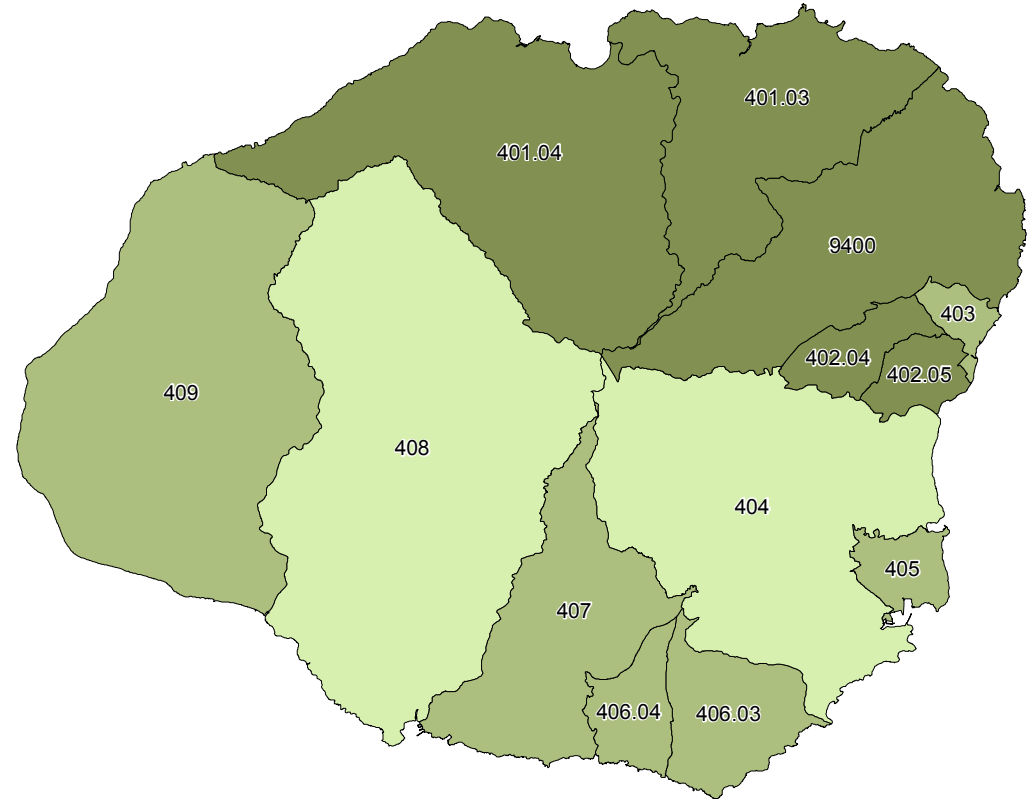


Islands of Kauai and Niihau Percent High School Graduate or Higher by Census Tract 2007-2011 American Community Survey 5-Year Estimates

Percent High School Graduate or Higher

- 57.2% - 85.0%
- 85.1% - 90.0%
- 90.1% - 95.0%
- 95.1% - 100.0%
- No Population / No Data Available

State Percent High School Graduate or Higher: 90.1%
Kauai County Percent High School Graduate or Higher: 88.5%

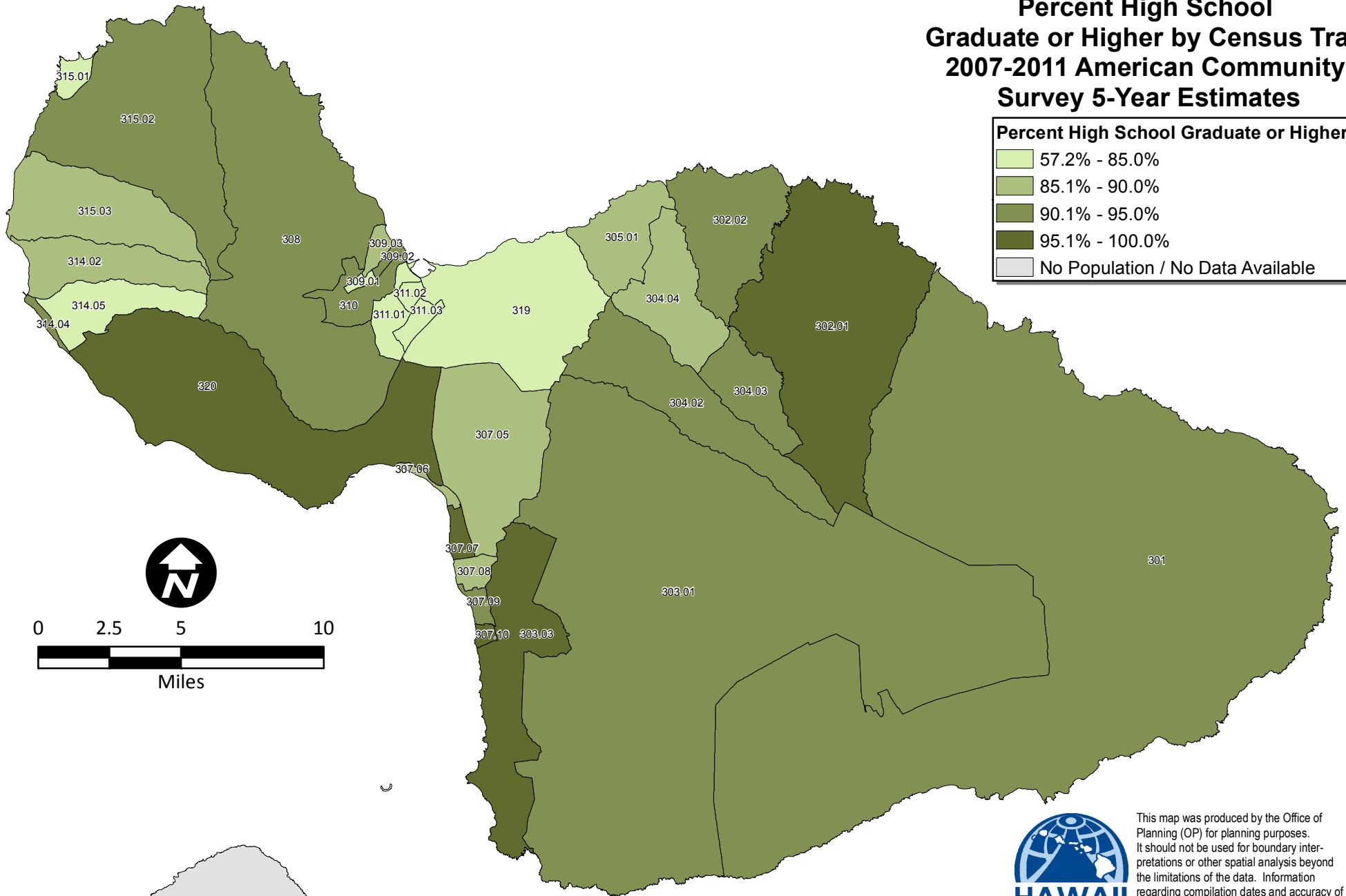
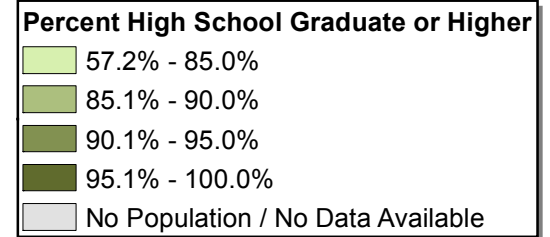


This map was produced by the Office of Planning (OP) for planning purposes. It should not be used for boundary interpretations or other spatial analysis beyond the limitations of the data. Information regarding compilation dates and accuracy of the data presented can be obtained from OP.
Map Date: 01/16/13
Map No.: 20130116-10-DK
Source:
U.S. Census Bureau, 2007-2011 ACS 5-Year Estimates; extracted by the Hawaii State Data Center, DBEDT.



Note: The labels shown on the map are census tract numbers.

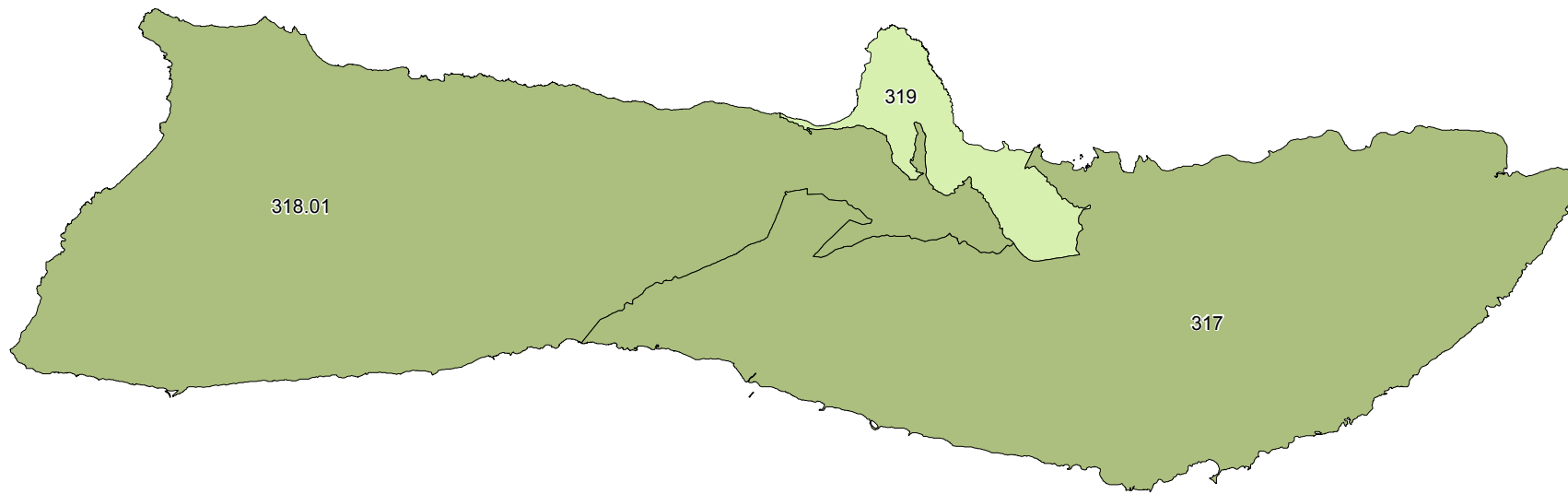
Island of Maui Percent High School Graduate or Higher by Census Tract 2007-2011 American Community Survey 5-Year Estimates



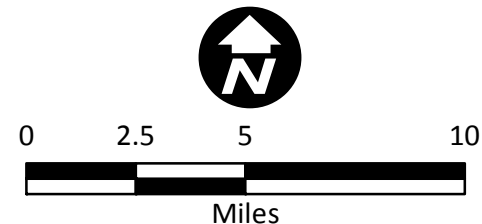
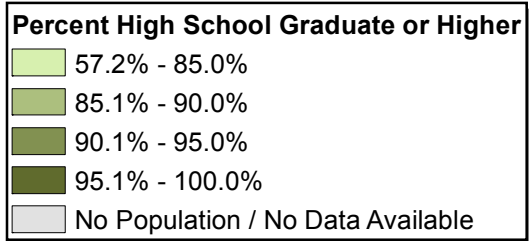
State Percent High School Graduate or Higher: 90.1%
 Maui County Percent High School Graduate or Higher: 89.2%
 Note: The labels shown on the map are census tract numbers.



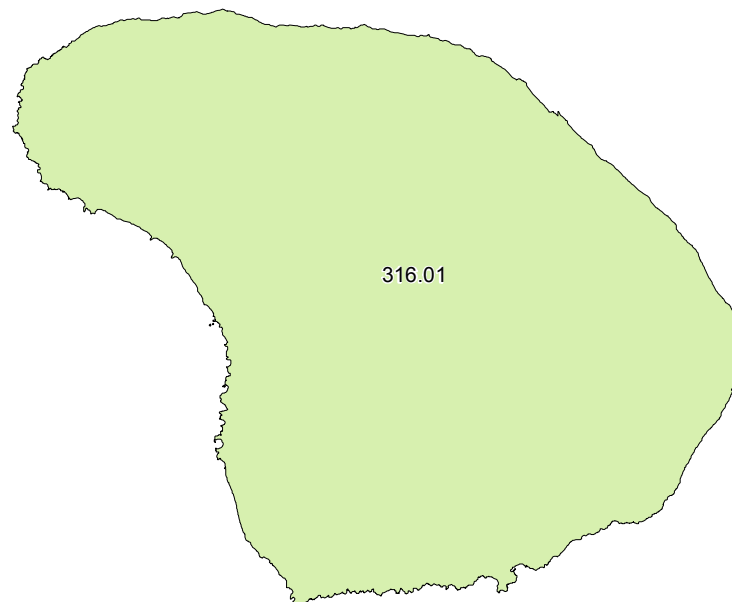
This map was produced by the Office of Planning (OP) for planning purposes. It should not be used for boundary interpretations or other spatial analysis beyond the limitations of the data. Information regarding compilation dates and accuracy of the data presented can be obtained from OP.
 Map Date: 01/16/13
 Map No.: 20130116-11-DK
 Source: U.S. Census Bureau, 2007-2011 ACS 5-Year Estimates; extracted by the Hawaii State Data Center, DBEDT.



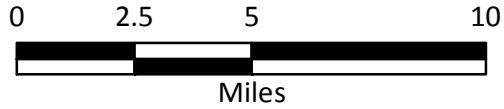
**Islands of Molokai and Lanai
Percent High School
Graduate or Higher by Census Tract
2007-2011 American Community
Survey 5-Year Estimates**



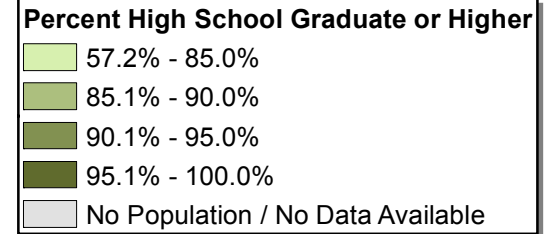
State Percent High School Graduate or Higher: 90.1%
 Maui County Percent High School Graduate or Higher: 89.2%
 Note: The labels shown on the map are census tract numbers.



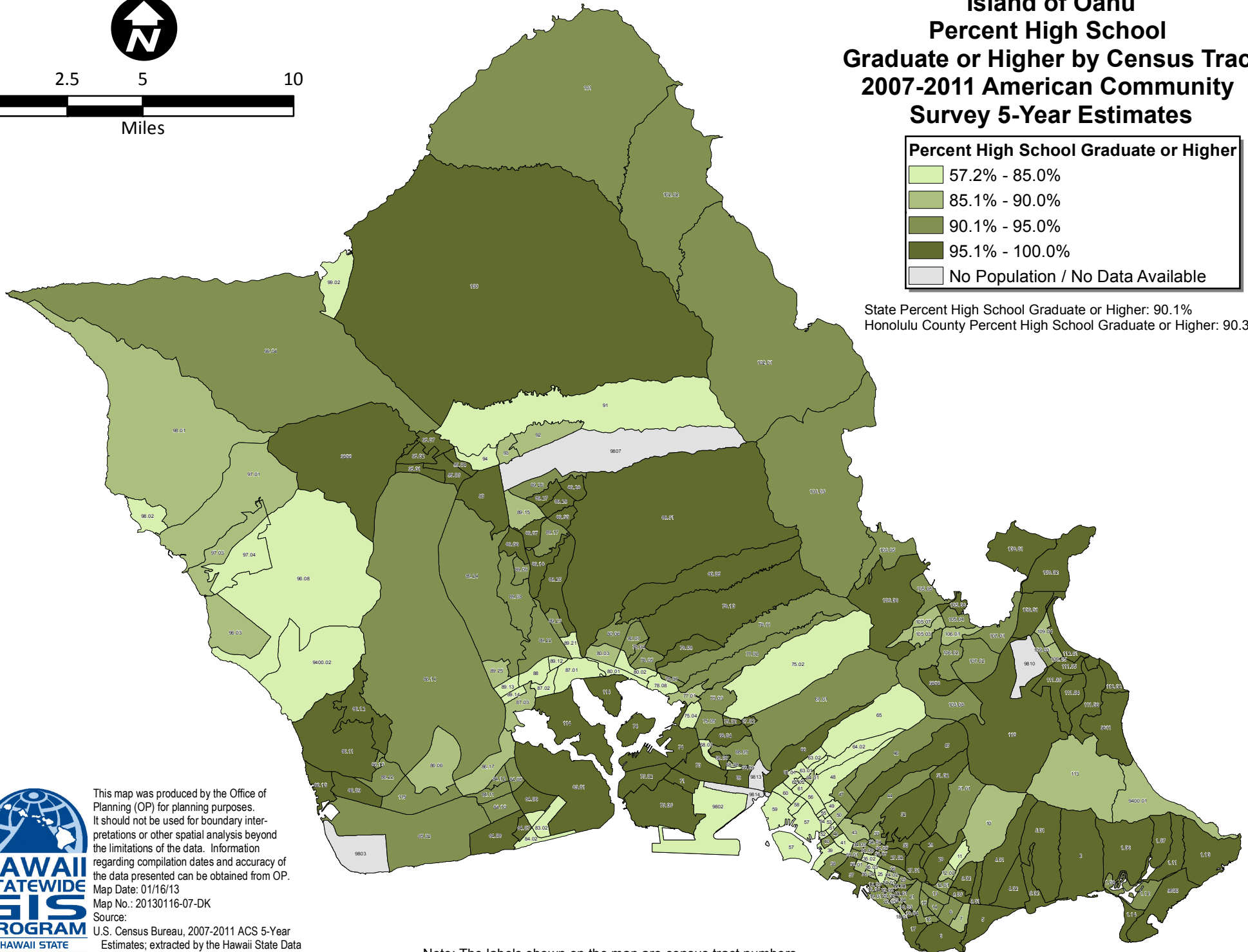
This map was produced by the Office of Planning (OP) for planning purposes. It should not be used for boundary interpretations or other spatial analysis beyond the limitations of the data. Information regarding compilation dates and accuracy of the data presented can be obtained from OP.
 Map Date: 01/16/13
 Map No.: 20130116-12-DK
 Source:
 U.S. Census Bureau, 2007-2011 ACS 5-Year Estimates; extracted by the Hawaii State Data Center, DBEDT.



Island of Oahu Percent High School Graduate or Higher by Census Tract 2007-2011 American Community Survey 5-Year Estimates

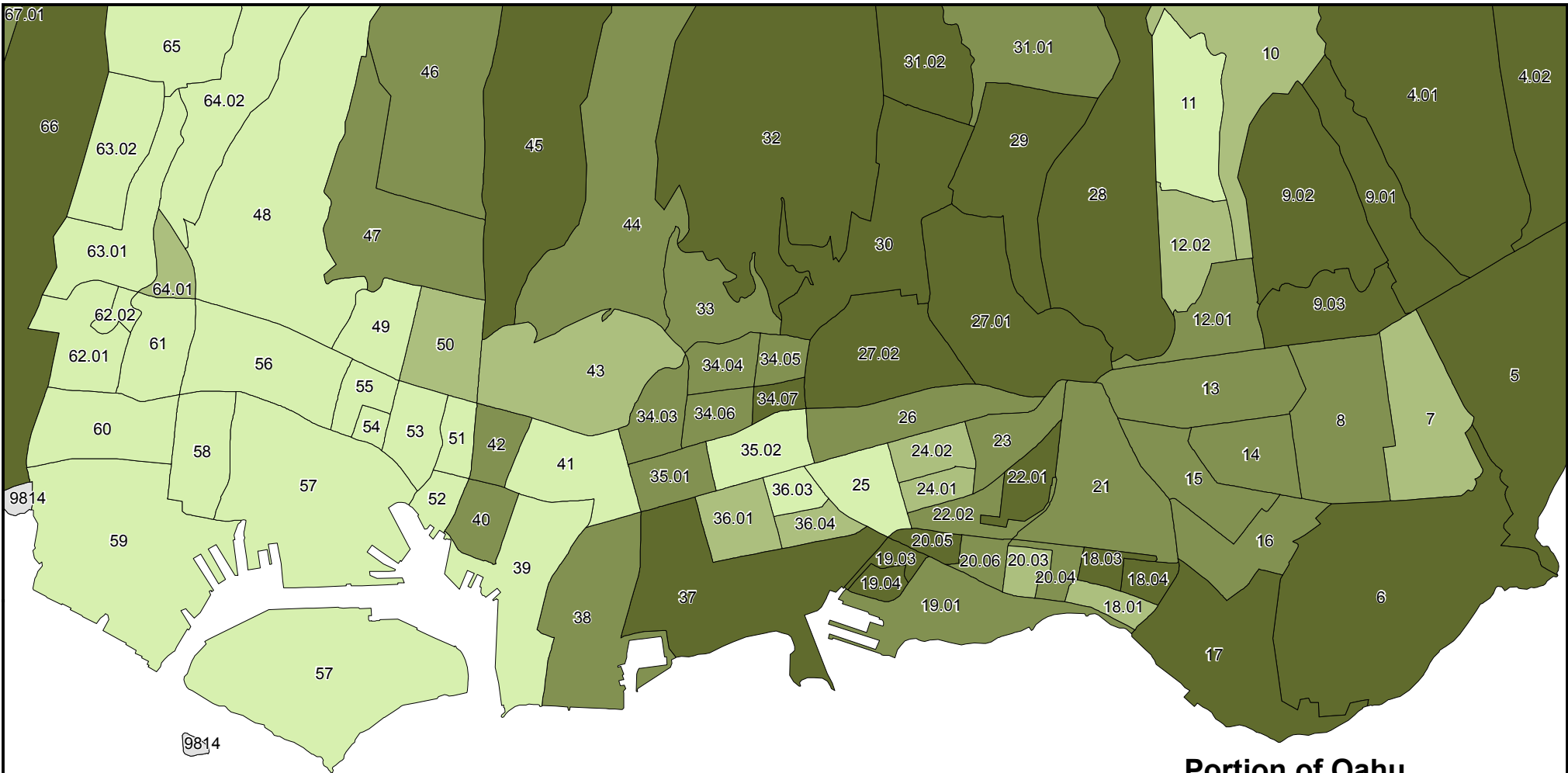


State Percent High School Graduate or Higher: 90.1%
Honolulu County Percent High School Graduate or Higher: 90.3%

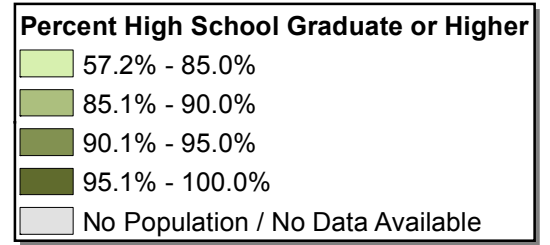


This map was produced by the Office of Planning (OP) for planning purposes. It should not be used for boundary interpretations or other spatial analysis beyond the limitations of the data. Information regarding compilation dates and accuracy of the data presented can be obtained from OP.
Map Date: 01/16/13
Map No.: 20130116-07-DK
Source:
U.S. Census Bureau, 2007-2011 ACS 5-Year Estimates; extracted by the Hawaii State Data Center, DBEDT.

Note: The labels shown on the map are census tract numbers.



Portion of Oahu Percent High School Graduate or Higher by Census Tract 2007-2011 American Community Survey 5-Year Estimates



State Percent High School Graduate or Higher: 90.1%
 Honolulu County Percent High School Graduate or Higher: 90.3%
 Note: The labels shown on the map are census tract numbers.



This map was produced by the Office of Planning (OP) for planning purposes. It should not be used for boundary interpretations or other spatial analysis beyond the limitations of the data. Information regarding compilation dates and accuracy of the data presented can be obtained from OP.
 Map Date: 01/16/13
 Map No.: 20130116-08-DK
 Source:
 U.S. Census Bureau, 2007-2011 ACS 5-Year Estimates; extracted by the Hawaii State Data Center, DBEDT.

