




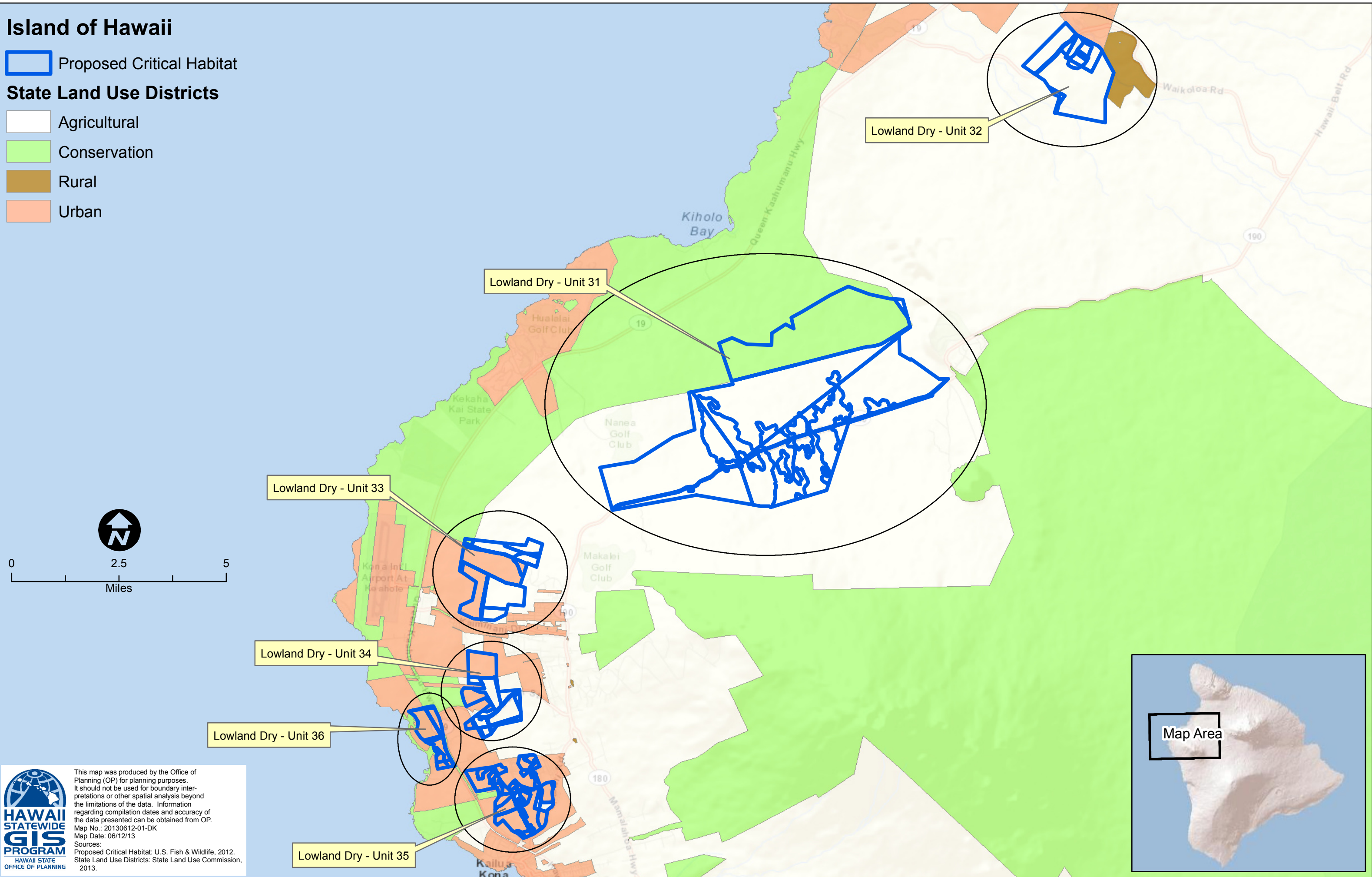



# Island of Hawaii

 Proposed Critical Habitat

## State Land Use Districts

-  Agricultural
-  Conservation
-  Rural
-  Urban



  
This map was produced by the Office of Planning (OP) for planning purposes. It should not be used for boundary interpretations or other spatial analysis beyond the limitations of the data. Information regarding compilation dates and accuracy of the data presented can be obtained from OP.  
Map No.: 20130612-01-DK  
Map Date: 06/12/13  
Sources:  
Proposed Critical Habitat: U.S. Fish & Wildlife, 2012.  
State Land Use Districts: State Land Use Commission, 2013.

# Proposed Critical Habitat - Big Island

<u>Proposed Critical Habitat</u>	<u>Owner</u>	<u>SLUD</u>	<u>LUPAG</u>	<u>Acreage</u>
<b>Lowland Dry - Unit 31</b>				
		A	Extensive Agriculture	32.65
		A	Extensive Agriculture	4.02
		A	Extensive Agriculture	1.80
		A	Extensive Agriculture	4.59
		A	Extensive Agriculture	3.32
		A	Extensive Agriculture	6.35
		A	Extensive Agriculture	30.31
		A	Extensive Agriculture	3.02
	KAMEHAMEHA SCHOOLS	A	Extensive Agriculture	336.93
	KAMEHAMEHA SCHOOLS	A	Extensive Agriculture	5.51
	KAMEHAMEHA SCHOOLS	A	Extensive Agriculture	1,869.37
	KAMEHAMEHA SCHOOLS	A	Extensive Agriculture	616.40
	KAMEHAMEHA SCHOOLS	A	Extensive Agriculture	6.08
	STATE OF HAWAII	A	Conservation	0.11
	STATE OF HAWAII	A	Extensive Agriculture	86.35
	STATE OF HAWAII	A	Extensive Agriculture	97.28
	STATE OF HAWAII	A	Extensive Agriculture	1.67
	STATE OF HAWAII	A	Extensive Agriculture	74.80
	STATE OF HAWAII	A	Extensive Agriculture	7.34
	STATE OF HAWAII	A	Extensive Agriculture	78.38
	STATE OF HAWAII	A	Extensive Agriculture	445.01
	STATE OF HAWAII	A	Extensive Agriculture	66.21
	STATE OF HAWAII	A	Extensive Agriculture	77.68
	STATE OF HAWAII	A	Extensive Agriculture	60.08
	STATE OF HAWAII	A	Extensive Agriculture	1,642.17
	STATE OF HAWAII	A	Extensive Agriculture	263.28
	STATE OF HAWAII	A	Extensive Agriculture	2,495.77
	STATE OF HAWAII	A	Extensive Agriculture	8.03
	STATE OF HAWAII	A	Extensive Agriculture	990.65
	STATE OF HAWAII	A	Extensive Agriculture	35.10
	STATE OF HAWAII	A	Extensive Agriculture	296.74
	STATE OF HAWAII	A	Extensive Agriculture	309.77
	STATE OF HAWAII	C	Conservation	2,892.22

Summary for 'Unit' = Lowland Dry - Unit 31 (33 detail records)

Sum 12,848.99 Acres

## Lowland Dry - Unit 32

WAIKOLOA VILLAGE ASSOCIATI	A	Industrial	12.09
WAIKOLOA VILLAGE ASSOCIATI	A	Industrial	21.10
WAIKOLOA VILLAGE ASSOCIATI	A	Industrial	82.20
WAIKOLOA VILLAGE ASSOCIATI	A	Open	95.22
WAIKOLOA VILLAGE ASSOCIATI	A	Open	303.68
WAIKOLOA VILLAGE ASSOCIATI	A	Open	1,108.20
WAIKOLOA VILLAGE ASSOCIATI	A	Open	14.12
WAIKOLOA VILLAGE ASSOCIATI	A	Urban Expansion	6.70
WAIKOLOA VILLAGE ASSOCIATI	A	Urban Expansion	33.34

<u>Proposed Critical Habitat</u>	<u>Owner</u>	<u>SLUD</u>	<u>LUPAG</u>	<u>Acreage</u>
	WAIKOLOA VILLAGE ASSOCIATI	A	Urban Expansion	31.61
	WAIKOLOA VILLAGE ASSOCIATI	A	Urban Expansion	0.95
	WAIKOLOA VILLAGE ASSOCIATI	A	Urban Expansion	55.05
	WAIKOLOA VILLAGE ASSOCIATI	U	Industrial	14.40
	WAIKOLOA VILLAGE ASSOCIATI	U	Open	0.48

Summary for 'Unit' = Lowland Dry - Unit 32 (14 detail records)

Sum 1,779.14 Acres

#### Lowland Dry - Unit 33

	PALAMANUI GLOBAL HOLDINGS	A	Conservation	0.06
	PALAMANUI GLOBAL HOLDINGS	A	Extensive Agriculture	0.09
	PALAMANUI GLOBAL HOLDINGS	A	Urban Expansion	0.03
	PALAMANUI GLOBAL HOLDINGS	U	Conservation	8.00
	PALAMANUI GLOBAL HOLDINGS	U	Conservation	35.27
	PALAMANUI GLOBAL HOLDINGS	U	Extensive Agriculture	8.31
	PALAMANUI GLOBAL HOLDINGS	U	Low Density Urban	0.27
	PALAMANUI GLOBAL HOLDINGS	U	Urban Expansion	450.20
	STATE DEPT. OF HAWAIIAN HO	A	University Use	1.57
	STATE DEPT. OF HAWAIIAN HO	A	Urban Expansion	89.46
	STATE OF HAWAII	A	Conservation	10.09
	STATE OF HAWAII	A	Conservation	65.67
	STATE OF HAWAII	A	Extensive Agriculture	105.81
	STATE OF HAWAII	A	Extensive Agriculture	144.60
	STATE OF HAWAII	A	Low Density Urban	0.48
	STATE OF HAWAII	A	University Use	0.00
	STATE OF HAWAII	A	University Use	3.03
	STATE OF HAWAII	A	University Use	9.50
	STATE OF HAWAII	A	Urban Expansion	346.12
	STATE OF HAWAII	A	Urban Expansion	1.82
	STATE OF HAWAII	A	Urban Expansion	0.90
	STATE OF HAWAII	C	Conservation	13.97
	STATE OF HAWAII	C	Extensive Agriculture	0.55
	STATE OF HAWAII	U	Conservation	0.01
	STATE OF HAWAII	U	Extensive Agriculture	0.01
	STATE OF HAWAII	U	Low Density Urban	0.00
	STATE OF HAWAII	U	University Use	276.85
	STATE OF HAWAII	U	University Use	0.39
	STATE OF HAWAII	U	Urban Expansion	0.06
	STATE OF HAWAII	U	Urban Expansion	0.00
	STATE OF HAWAII	U	Urban Expansion	0.12
	STATE OF HAWAII	U	Urban Expansion	9.41

Summary for 'Unit' = Lowland Dry - Unit 33 (32 detail records)

Sum 1,582.64 Acres

#### Lowland Dry - Unit 34

		A	Conservation	0.00
		A	Urban Expansion	17.11
	KALOKO PROPERTIES CORP	A	Conservation	2.69
	KALOKO PROPERTIES CORP	A	Urban Expansion	0.32
	LANIHAU PROPERTIES	A	Industrial	3.82

<u>Proposed Critical Habitat</u>	<u>Owner</u>	<u>SLUD</u>	<u>LUPAG</u>	<u>Acreage</u>
	LANIHAU PROPERTIES	A	Industrial	3.18
	LANIHAU PROPERTIES	A	Urban Expansion	9.02
	LANIHAU PROPERTIES	A	Urban Expansion	2.41
	LANIHAU PROPERTIES	A	Urban Expansion	28.03
	LEE,DEAN K	A	Urban Expansion	26.75
	SCD-TSA KALOKO MAKAI LLC	A	Conservation	0.49
	SCD-TSA KALOKO MAKAI LLC	A	Conservation	170.35
	SCD-TSA KALOKO MAKAI LLC	A	Industrial	0.17
	SCD-TSA KALOKO MAKAI LLC	A	Urban Expansion	44.28
	SCD-TSA KALOKO MAKAI LLC	A	Urban Expansion	52.56
	SCD-TSA KALOKO MAKAI LLC	A	Urban Expansion	165.66
	SCD-TSA KALOKO MAKAI LLC	A	Urban Expansion	50.00
	SCD-TSA KALOKO MAKAI LLC	U	Urban Expansion	118.89
	SCD-TSA KALOKO MAKAI LLC	U	Urban Expansion	0.01
	SCD-TSA KALOKO MAKAI LLC	U	Urban Expansion	0.01
	STATE OF HAWAII	A	Urban Expansion	0.26
	STATE OF HAWAII	U	Urban Expansion	241.20
	TSA CORPORATION	A	Industrial	0.02
	TSA CORPORATION	A	Urban Expansion	0.21
	TSA CORPORATION	U	Industrial	20.65
	TSA CORPORATION	U	Urban Expansion	4.65

Summary for 'Unit' = Lowland Dry - Unit 34 (26 detail records)

Sum 962.73 Acres

**Lowland Dry - Unit 35**

		U	Low Density Urban	1.30
		U	Urban Expansion	2.22
		U	Urban Expansion	0.07
		U	Urban Expansion	3.29
		U	Urban Expansion	2.28
	COUNTY OF HAWAII	A	High Density Urban	0.00
	COUNTY OF HAWAII	A	Urban Expansion	0.28
	COUNTY OF HAWAII	U	High Density Urban	8.56
	COUNTY OF HAWAII	U	High Density Urban	0.00
	COUNTY OF HAWAII	U	High Density Urban	0.13
	COUNTY OF HAWAII	U	High Density Urban	0.33
	COUNTY OF HAWAII	U	Urban Expansion	3.53
	COUNTY OF HAWAII	U	Urban Expansion	0.03
	COUNTY OF HAWAII	U	Urban Expansion	1.02
	COUNTY OF HAWAII	U	Urban Expansion	0.41
	COUNTY OF HAWAII	U	Urban Expansion	0.00
	COUNTY OF HAWAII	U	Urban Expansion	0.36
	FHT KAMAKANA LLC	A	High Density Urban	0.00
	FHT KAMAKANA LLC	A	Urban Expansion	0.43
	FHT KAMAKANA LLC	A	Urban Expansion	0.13
	FHT KAMAKANA LLC	U	High Density Urban	0.47
	FHT KAMAKANA LLC	U	High Density Urban	0.14
	FHT KAMAKANA LLC	U	High Density Urban	0.08
	FHT KAMAKANA LLC	U	High Density Urban	0.55

<u>Proposed Critical Habitat</u>	<u>Owner</u>	<u>SLUD</u>	<u>LUPAG</u>	<u>Acreage</u>
	FHT KAMAKANA LLC	U	High Density Urban	0.45
	FHT KAMAKANA LLC	U	High Density Urban	0.00
	FHT KAMAKANA LLC	U	High Density Urban	0.55
	FHT KAMAKANA LLC	U	High Density Urban	0.34
	FHT KAMAKANA LLC	U	High Density Urban	2.98
	FHT KAMAKANA LLC	U	High Density Urban	0.20
	FHT KAMAKANA LLC	U	High Density Urban	0.65
	FHT KAMAKANA LLC	U	High Density Urban	0.08
	FHT KAMAKANA LLC	U	Low Density Urban	43.60
	FHT KAMAKANA LLC	U	Urban Expansion	0.00
	FHT KAMAKANA LLC	U	Urban Expansion	1.99
	FHT KAMAKANA LLC	U	Urban Expansion	151.62
	FHT KAMAKANA LLC	U	Urban Expansion	1.18
	FHT KAMAKANA LLC	U	Urban Expansion	3.72
	FHT KAMAKANA LLC	U	Urban Expansion	2.94
	FHT KAMAKANA LLC	U	Urban Expansion	2.17
	FHT KAMAKANA LLC	U	Urban Expansion	1.17
	FHT KAMAKANA LLC	U	Urban Expansion	3.63
	FHT KAMAKANA LLC	U	Urban Expansion	2.30
	FHT KAMAKANA LLC	U	Urban Expansion	2.84
	FHT KAMAKANA LLC	U	Urban Expansion	3.13
	FHT KAMAKANA LLC	U	Urban Expansion	2.23
	FHT KAMAKANA LLC	U	Urban Expansion	3.97
	FHT KAMAKANA LLC	U	Urban Expansion	5.89
	FHT KAMAKANA LLC	U	Urban Expansion	28.37
	FHT KAMAKANA LLC	U	Urban Expansion	0.20
	FHT KAMAKANA LLC	U	Urban Expansion	0.62
	FHT KAMAKANA LLC	U	Urban Expansion	0.74
	LILIUOKALANI TRUST ESTATE	U	High Density Urban	13.49
	LILIUOKALANI TRUST ESTATE	U	High Density Urban	157.33
	LILIUOKALANI TRUST ESTATE	U	High Density Urban	2.27
	LILIUOKALANI TRUST ESTATE	U	High Density Urban	3.69
	LILIUOKALANI TRUST ESTATE	U	High Density Urban	6.77
	LILIUOKALANI TRUST ESTATE	U	Urban Expansion	0.01
	LILIUOKALANI TRUST ESTATE	U	Urban Expansion	0.02
	LILIUOKALANI TRUST ESTATE	U	Urban Expansion	44.51
	LILIUOKALANI TRUST ESTATE	U	Urban Expansion	74.22
	STATE DEPT. OF HAWAIIAN HO	A	Low Density Urban	34.54
	STATE DEPT. OF HAWAIIAN HO	A	Urban Expansion	1.06
	STATE DEPT. OF HAWAIIAN HO	A	Urban Expansion	6.82
	STATE DEPT. OF HAWAIIAN HO	A	Urban Expansion	0.15
	STATE DEPT. OF HAWAIIAN HO	A	Urban Expansion	2.37
	STATE DEPT. OF HAWAIIAN HO	A	Urban Expansion	14.26
	STATE DEPT. OF HAWAIIAN HO	A	Urban Expansion	0.01
	STATE DEPT. OF HAWAIIAN HO	A	Urban Expansion	23.20
	STATE DEPT. OF HAWAIIAN HO	A	Urban Expansion	2.29
	STATE DEPT. OF HAWAIIAN HO	U	Low Density Urban	16.55
	STATE DEPT. OF HAWAIIAN HO	U	Low Density Urban	4.11

<u>Proposed Critical Habitat</u>	<u>Owner</u>	<u>SLUD</u>	<u>LUPAG</u>	<u>Acreage</u>
	STATE DEPT. OF HAWAIIAN HO	U	Low Density Urban	72.85
	STATE DEPT. OF HAWAIIAN HO	U	Low Density Urban	0.19
	STATE DEPT. OF HAWAIIAN HO	U	Medium Density Urban	4.58
	STATE DEPT. OF HAWAIIAN HO	U	Urban Expansion	13.06
	STATE DEPT. OF HAWAIIAN HO	U	Urban Expansion	7.00
	STATE DEPT. OF HAWAIIAN HO	U	Urban Expansion	6.34
	STATE DEPT. OF HAWAIIAN HO	U	Urban Expansion	11.58
	STATE DEPT. OF HAWAIIAN HO	U	Urban Expansion	1.43
	STATE DEPT. OF HAWAIIAN HO	U	Urban Expansion	23.60
	STATE DEPT. OF HAWAIIAN HO	U	Urban Expansion	2.11
	STATE DEPT. OF HAWAIIAN HO	U	Urban Expansion	11.28
	STATE DEPT. OF HAWAIIAN HO	U	Urban Expansion	23.75
	STATE DEPT. OF HAWAIIAN HO	U	Urban Expansion	43.11
	STATE DEPT. OF HAWAIIAN HO	U	Urban Expansion	22.55
	STATE DEPT. OF HAWAIIAN HO	U	Urban Expansion	7.06
	STATE OF HAWAII	U	Urban Expansion	0.00
	STATE OF HAWAII	U	Urban Expansion	23.54
	STATE OF HAWAII	U	Urban Expansion	20.94
	STATE OF HAWAII	U	Urban Expansion	0.96
	STATE OF HAWAII	U	Urban Expansion	0.02
	STATE OF HAWAII	U	Urban Expansion	0.15
	STATE OF HAWAII	U	Urban Expansion	0.17
	STATE OF HAWAII	U	Urban Expansion	140.76
	STATE OF HAWAII	U	Urban Expansion	2.18
	STATE OF HAWAII	U	Urban Expansion	0.82
	STATE OF HAWAII	U	Urban Expansion	30.10
	STATE OF HAWAII	U	Urban Expansion	1.10
	STATE OF HAWAII	U	Urban Expansion	20.24

Summary for 'Unit' = Lowland Dry - Unit 35 (100 detail records)

Sum 1,192.37 Acres

**Lowland Dry - Unit 36**

	STATE OF HAWAII	C	Urban Expansion	0.09
	STATE OF HAWAII	U	Open	4.78
	STATE OF HAWAII	U	Urban Expansion	0.06
	U.S.A.	C	Open	2.74
	U.S.A.	C	Open	0.00
	U.S.A.	C	Open	3.64
	U.S.A.	C	Urban Expansion	0.03
	U.S.A.	C	Urban Expansion	0.95
	U.S.A.	U	Low Density Urban	0.69
	U.S.A.	U	Open	62.60
	U.S.A.	U	Open	61.33
	U.S.A.	U	Open	14.17
	U.S.A.	U	Open	48.94
	U.S.A.	U	Open	177.40
	U.S.A.	U	Open	22.91
	U.S.A.	U	Urban Expansion	0.04
	U.S.A.	U	Urban Expansion	1.54

Proposed Critical Habitat Owner

SLUD

LUPAG

Acreage

Summary for 'Unit' = Lowland Dry - Unit 36 (17 detail records)

Sum 401.90 Acres

**Grand Total**

**18767.8**