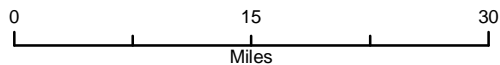
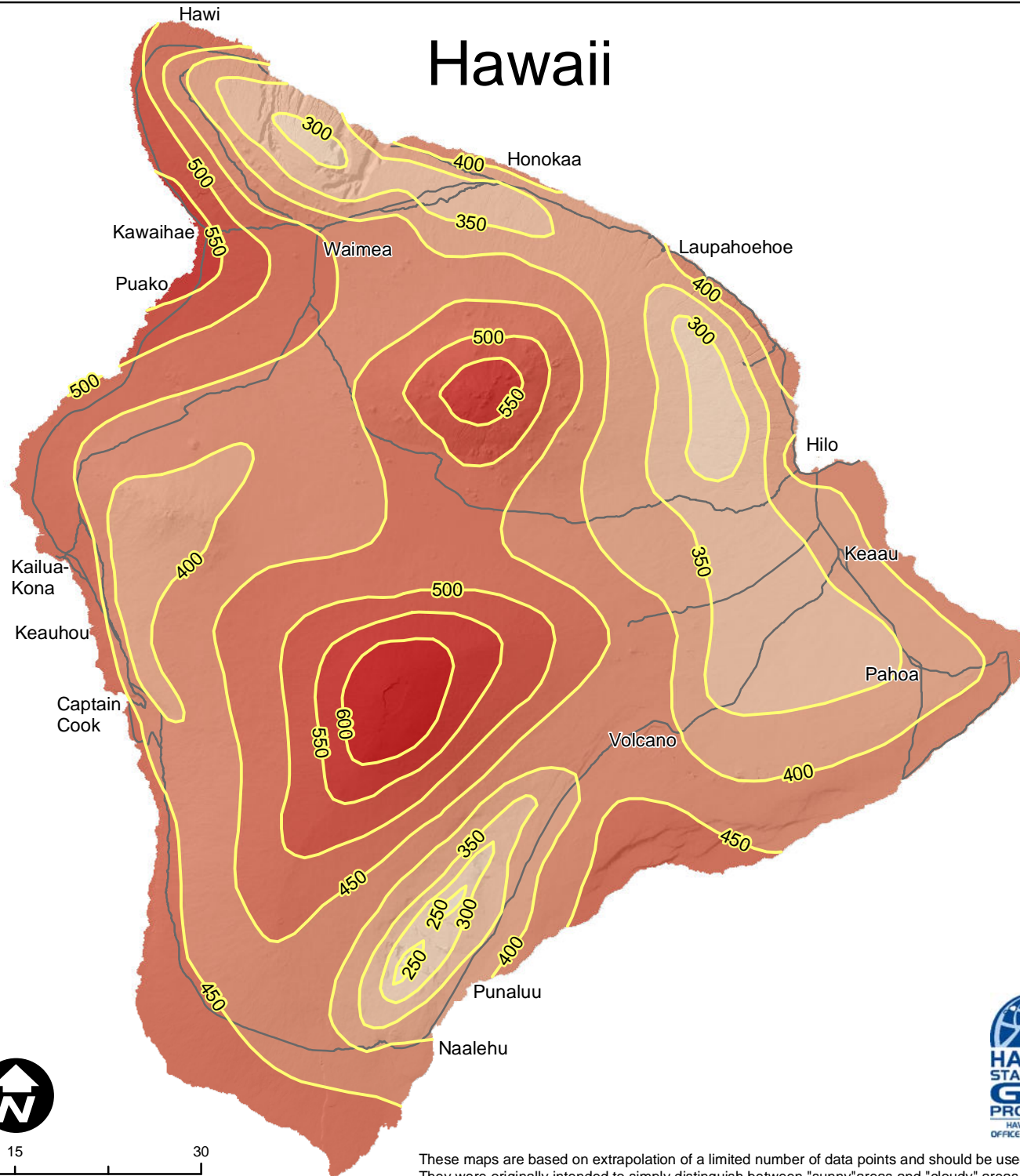
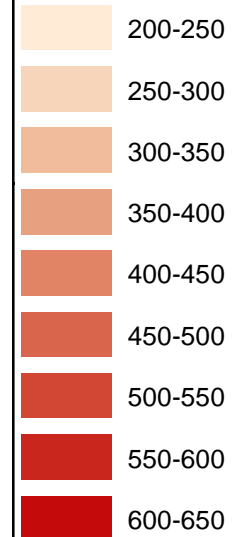


# Hawaii

## Island of Hawaii

### Solar Radiation Ranges

#### Calories/cm<sup>2</sup>/day



This map was produced by the Office of Planning (OP) for planning purposes. It should not be used for boundary interpretations or other spatial analysis beyond the limitations of the data. Information regarding compilation dates and accuracy of the data presented can be obtained from OP. Map No. 20140804-04-DK Map Date: 08/04/14

These maps are based on extrapolation of a limited number of data points and should be used as a general first-cut illustration of irradiance. They were originally intended to simply distinguish between "sunny" areas and "cloudy" areas. The sunshine maps should not be used for sizing PV arrays; map users are advised to seek additional data on sun-hours per day. The boundaries depicted in these maps are approximate only.