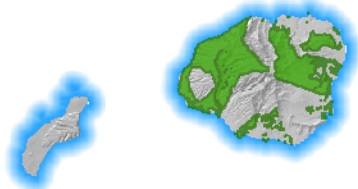


Kauai  
Approximate Acres = 133,632



Niihau  
Approximate Acres = 256

Oahu  
Approximate Acres = 71,505



Molokai  
Approximate Acres = 24,196



Lanai  
Approximate Acres = 513



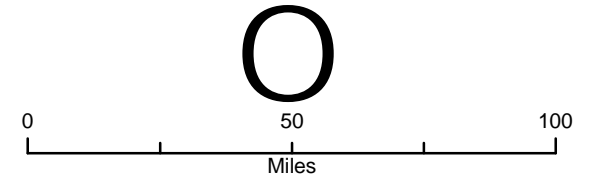
Kahoolawe  
Approximate Acres = 28,537




Maui  
Approximate Acres = 97,176



Hawaii  
Approximate Acres = 947,453



# State of Hawaii

 State Owned Lands (Non-DHHL)  
Total Approximate Acres = 1,303,268



This map was produced by the Office of Planning (OP) for planning purposes. It should not be used for boundary interpretations or other spatial analysis beyond the limitations of the data. Information regarding compilation dates and accuracy of the data presented can be obtained from OP.  
Map Date: 04/11/08  
Map No.: 20080411-04-DK  
Sources:  
State Owned Lands - State of Hawaii GIS Program; originally received from counties and based on acreages recorded in county tax assessor files, 2006.