

COMMISSION ON WATER RESOURCE MANAGEMENT

STATE OF HAWAII

PROVISIONAL RECOGNITION OF) Case No. CCH-MA13-02
APPURTENANT RIGHTS, NA WAI EHA)
SURFACE WATER MANAGEMENT) NA WAI EHA
AREA, WAIHEE, WAIEHU, IAO,) PROVISIONAL ORDER ON
WAIKAPU STREAMS, MAUI, HAWAII) CLAIMS THAT PARTICULAR PARCELS
_____) HAVE APPURTENANT RIGHTS

NA WAI EHA
PROVISIONAL ORDER ON CLAIMS THAT PARTICULAR
PARCELS HAVE APPURTENANT RIGHTS

On October 14, 2014 and November 21, 2014, the Hawaii Commission on Water Resource Management (“Commission”) conducted due process hearings on Maui on the HEARINGS OFFICER’S FINDINGS AND RECOMMENDATIONS: PROVISIONAL RECOGNITION OF APPURTENANT RIGHTS, NA WAI EHA SURFACE WATER MANAGEMENT AREA, WAIHEE, WAIEHU, IAO, WAIKAPU STREAMS, MAUI, HAWAII (“Hearings Officer’s Recommendations”) (dated October 14, 2014) in this matter. *See* Attachment “A” (in October 14, 2014 Commission submittal).

These Appurtenant rights proceedings are the Second Stage in a Three (3) Stage process to resolve the contested case over waters of Na Wai Eha, Maui, Hawaii. Stage One involved the amended Interim Instream Flow Standards. Stage Two addresses Appurtenant rights. Stage Three will determine surface Water Use Permits and the ultimate integration of all three stages. Each stage will have multiple subparts.

The purpose of the due process hearings was to afford an opportunity for Appurtenant rights applicants, those with legal interests in the claimed parcels, and those claiming to be

adversely affected legally by an Application to provide information and evidence on the Application with regard to whether a given parcel of land had a claim to Appurtenant rights. The hearings did not address either 1) water quantification or 2) legal arguments, including arguments about “severance” under *Reppun v. Honolulu Board of Water Supply*, 65 Haw. 531 (1982). Those issues will be addressed at a later time.

The Commission heard oral presentations and received written material at both hearings. In particular, Applicants provided additional information to revise the summary of Appurtenant rights data outlined and referenced by Commission staff in Exhibit 7. *See* Exhibit 7 in Attachment “A.”

First, the Commission will provisionally rule on the issue whether particular parcels have valid claims for Appurtenant rights, subject to the rights of land owners to file or submit additional information at a later time.

Second, following this provisional order (and at a later time), the Commission will take up the question of how much water (or a duty of water) a particular parcel has a claim to use.

Third, the Commission will consider the Water Use Permit Applications for water on parcels involving Appurtenant rights and quantify the reasonable beneficial use of water on those parcels pursuant to the requirements of the Hawaii Water Code, Haw. Rev. Stat. chapter 174C.

Fourth, the Commission will take up and consider all other Water Use Permit Applications for existing uses.

Fifth, after the full factual record is developed, then legal arguments, including the “severance” issues (among others) will be considered.

At the November 21, 2014 hearing, the Commission approved a motion and directed 1) the Hearing Officer to revise his recommendations and findings in light of the hearings; and 2)

the Commission staff to revise Exhibit 7 to reflect both the newly received evidence and to make provision for future adjustments. This Provisional Order memorializes that decision.

NA WAI EHA PROVISIONAL ORDER

THEREFORE, provisionally, and subject to further amendment as necessary, the Commission hereby:


1. Adopts the Hearings Officer’s October 14, 2014 Findings and Recommendations (Attachment “A”) as modified by the Hearing Officer’s December 31, 2014 Amended and Revised Findings and Recommendations (Attachment “B”);
2. Adopts the Revised December 31, 2014 Exhibit 7 (Attachment “C”), subject to a) the right of those Applicants who requested more time to file additional material by January 31, 2015; b) the need of the Commission staff to update information that was or may be received in the future; and c) later determinations by the Commission. Any such further revisions to the Revised December 31, 2014 Exhibit 7 may only be done with the written approval of the Commission.
3. Reserves the right to issue further orders addressing both procedural and substantive matters as needed.

)
)
)
)
)
)
)
)

4. Confirms that this Provisional Order is not a final order.

IT IS SO ORDERED.

Dated: December 31, 2014.



WILLIAM J. AIKA, JR.
CHAIR

JONATHAN STARR

MILTON PAVAO

KAMANA BEAMER

MICHAEL BUCK

DENISE ANTOLINI

NOT PARTICIPATING
DIRECTOR, STATE
DEPARTMENT OF HEALTH

ATTACHMENTS

- A. Hearings Officer's Findings and Recommendations in Commission Submittal dated October 14, 2014
- B. Hearings Officer's Amended and Revised Findings and Recommendations dated December 31, 2014
- C. Exhibit 7 (Revised December 31, 2014)

COMMISSION ON WATER RESOURCE MANAGEMENT
NA WAI EHA PROVISIONAL ORDER ON CLAIMS THAT
PARTICULAR PARCELS HAVE APPURTENANT RIGHTS
Dated December 31, 2014

4. Confirms that this Provisional Order is not a final order.

IT IS SO ORDERED.

Dated: December 31, 2014.

WILLIAM J. AILA, JR.
CHAIR



MILTON PAVAO

JONATHAN STARR

KAMANA BEAMER

MICHAEL BUCK

DENISE ANTOLINI

NOT PARTICIPATING
DIRECTOR, STATE
DEPARTMENT OF HEALTH

ATTACHMENTS

- A. Hearings Officer's Findings and Recommendations in Commission Submittal dated October 14, 2014
- B. Hearings Officer's Amended and Revised Findings and Recommendations dated December 31, 2014
- C. Exhibit 7 (Revised December 31, 2014)

COMMISSION ON WATER RESOURCE MANAGEMENT
NA WAI EHA PROVISIONAL ORDER ON CLAIMS THAT
PARTICULAR PARCELS HAVE APPURTENANT RIGHTS
Dated December 31, 2014

4. Confirms that this Provisional Order is not a final order.

IT IS SO ORDERED.


Dated: December 31, 2014

WILLIAM J. AILA, JR.
CHAIR

JONATHAN STARR

MILTON PAVAO

KAMANA BEAMER



MICHAEL BUCK

DENISE ANTOLINI

NOT PARTICIPATING
DIRECTOR, STATE
DEPARTMENT OF HEALTH

ATTACHMENTS

- A. Hearings Officer's Findings and Recommendations in Commission Submittal dated October 14, 2014
- B. Hearings Officer's Amended and Revised Findings and Recommendations dated December 31, 2014
- C. Exhibit 7 (Revised December 31, 2014)


COMMISSION ON WATER RESOURCE MANAGEMENT
NA WAI EHA PROVISIONAL ORDER ON CLAIMS THAT
PARTICULAR PARCELS HAVE APPURTENANT RIGHTS
Dated December 31, 2014

4. Confirms that this Provisional Order is not a final order.

IT IS SO ORDERED.

Dated: December 31, 2014.

WILLIAM J. AILA, JR.
CHAIR



JONATHAN STARR

MILTON PAVAO

KAMANA BEAMER

MICHAEL BUCK

DENISE ANTOLINI

NOT PARTICIPATING
DIRECTOR, STATE
DEPARTMENT OF HEALTH

ATTACHMENTS

- A. Hearings Officer's Findings and Recommendations in Commission Submittal dated October 14, 2014
- B. Hearings Officer's Amended and Revised Findings and Recommendations dated December 31, 2014
- C. Exhibit 7 (Revised December 31, 2014)

COMMISSION ON WATER RESOURCE MANAGEMENT
NA WAI EHA PROVISIONAL ORDER ON CLAIMS THAT
PARTICULAR PARCELS HAVE APPURTENANT RIGHTS
Dated December 31, 2014

4. Confirms that this Provisional Order is not a final order.


IT IS SO ORDERED.

Dated: December 31, 2014.

WILLIAM J. AILA, JR.
CHAIR

JONATHAN STARR

MILTON PAVAO



KAMANA BEAMER

MICHAEL BUCK

DENISE ANTOLINI

NOT PARTICIPATING
DIRECTOR, STATE
DEPARTMENT OF HEALTH

ATTACHMENTS

- A. Hearings Officer's Findings and Recommendations in Commission Submittal dated October 14, 2014
- B. Hearings Officer's Amended and Revised Findings and Recommendations dated December 31, 2014
- C. Exhibit 7 (Revised December 31, 2014)

COMMISSION ON WATER RESOURCE MANAGEMENT
NA WAI EHA PROVISIONAL ORDER ON CLAIMS THAT
PARTICULAR PARCELS HAVE APPURTENANT RIGHTS
Dated December 31, 2014

4. Confirms that this Provisional Order is not a final order.

IT IS SO ORDERED.

Dated: December 31, 2014.


WILLIAM J. AILA, JR.
CHAIR

JONATHAN STARR

MILTON PAVAO

KAMANA BEAMER

MICHAEL BUCK



DENISE ANTOLINI

NOT PARTICIPATING
DIRECTOR, STATE
DEPARTMENT OF HEALTH

ATTACHMENTS

- A. Hearings Officer's Findings and Recommendations in Commission Submittal dated October 14, 2014
- B. Hearings Officer's Amended and Revised Findings and Recommendations dated December 31, 2014
- C. Exhibit 7 (Revised December 31, 2014)

COMMISSION ON WATER RESOURCE MANAGEMENT
NA WAI EHA PROVISIONAL ORDER ON CLAIMS THAT
PARTICULAR PARCELS HAVE APPURTENANT RIGHTS
Dated December 31, 2014

Attachment A

October 14, 2014

Hearing Officer's
Findings and Recommendations



STATE OF HAWAII
DEPARTMENT OF LAND AND NATURAL RESOURCES
COMMISSION ON WATER RESOURCE MANAGEMENT
P.O. BOX 621
HONOLULU, HAWAII 96809

HEARINGS OFFICER'S FINDINGS AND RECOMMENDATIONS

PROVISIONAL RECOGNITION OF APPURTENANT RIGHTS
NA WAI EHA SURFACE WATER MANAGEMENT AREA,
WAIHEE, WAIHEHU, IAO, WAIKAPU STREAMS
MAUI, HAWAII

EXHIBITS

October 14, 2014
Kahului, Maui

INTRODUCTION:

The Na Wai Eha water issues cover four streams (Waihee, Waiehu, Iao, and Waikapu) in western Maui and their respective watersheds. The State Commission on Water Resource Management ("Commission") must address three (3) separate, but ultimately related, processes in these areas: 1) Appurtenant rights; 2) Surface Water Use Permit Applications ("SWUPAs"); and (3) Amendments to the Instream Flow Standards ("IFS") for the four streams in question.

The first proceeding and the issue addressed here is appurtenant rights.

Appurtenant rights are incidents of land ownership and "are rights to the use of water utilized by parcels of land at the time of the original conversion into fee simple lands." *Reppun v. Board of Water Supply*, 65 Haw. 531, 554-556 (1982). The rights are not personal. The measure of an appurtenant right is the amount of water utilized at the time of the Mahele, generally, but not exclusively, for taro cultivation. *McBryde v. Robinson*, 54 Haw. 174, 187-191 (1973). Once an appurtenant right is recognized and quantified, current use is not limited to its specific use at the time of the Mahele, but for uses on the parcel of land that are reasonable and beneficial. *Peck v. Bailey*, 8 Haw. 658, 665 (1867); HRS §174C-3.

In 1978, the Hawaii State Constitution was amended by adding Article XI, section 7 which expressly protected appurtenant rights:

The legislature shall provide for a water resources agency which, as provided by law, shall set overall water conservation, quality and use policies; define beneficial and reasonable uses; protect ground and surface water resources, watersheds and natural stream environments; establish criteria for water use priorities while assuring appurtenant

rights and existing correlative and riparian uses and establish procedures for regulating all uses of Hawaii's water resources. (emphasis added)

The Constitution's protection of appurtenant rights was reflected in the 1987 State Water Code, Hawaii Revised Statutes ("Haw. Rev. Stat.") §174C-63.

Appurtenant rights are preserved. Nothing in this part shall be construed to deny the exercise of an appurtenant right by the holder thereof at any time. A permit for water use based on an existing appurtenant right shall be issued upon application. Such permit shall be subject to sections 174C-26 and 174C-27 and 174C-58 to 174C-62.

Haw. Rev. Stat. §§174C-26 and 174C-27 require any person making use of water to file a declaration of water use and certification that the use is reasonable and beneficial. Haw. Rev. Stat. §§174C-58 to 174C-62 provide that water use permits are subject to revocation, limitations on transfer of permits, contested cases, fees, and restrictions when a water shortage is declared.

The Commission has the legal authority to determine appurtenant rights pursuant to Haw. Rev. Stat. §174C-5(14): "(The Commission) (s)hall determine appurtenant water rights, including quantification of the amount of water entitled to by that right, which determination shall be valid for purposes of this chapter."

Former Commissioner Lawrence Miike was appointed to evaluate the applications for appurtenant rights and make recommendations to the Commission.

THE COMMISSION'S PROCESS FOR DETERMINING APPURTENANT RIGHTS

On September 27, 2011, the Commission approved a three (3)-step process for determining appurtenant water rights in the Wailuku District (Waihee, Waiehu, Iao and Waikapu), Na Wai Eha Surface Water Management Areas (SWMAs), Maui. The areas include Tax Map Keys ("TMKs") from (2) 3-1-006:001 to (2) 3-8-087:093 and from (2) 4-1-001:017 to 4-8-001:002:

1. Notice to potential claimants of the Commission's intent to process and recognize claims for appurtenant rights as part of the surface water permitting process;
2. Determination of whether there is an appurtenant right associated with the parcel of land on which the water is being used or proposed to be used; and
3. Quantification of the amount of water accompanying the appurtenant right, which would be determined as part of the surface water use permitting process. (**Exhibit 1**)

A. Public Notice to Potential Claimants

On November 1 and November 8, 2011, the Commission published notice in the Maui News and the Honolulu Star Advertiser that appurtenant rights would be determined in the Na Wai Eha Surface Water Management Areas for the area with TMKs identified above. (**Exhibit 2**)

On August 29 and September 5, 2012, the Commission published notice in the Maui News and the Honolulu Star Advertiser, describing how written objections to the appurtenant rights claims should be filed. The deadline for filing objections was September 19, 2012. **(Exhibit 3)**

On March 4 and March 11, 2013 the Commission published notice in the Maui News and the Honolulu Star Advertiser addressing a subset of parcels with TMKs, (2) 3-2-002:009 to (2) 3-5-012:028, because a number of claimants submitted the relevant documentation after the August 29, 2012, public notice. The deadline for filing new written objections was March 25, 2013. **(Exhibit 4)**

Claimants were given the opportunity to submit responses in support of their application/rebuttal to the written objections.

B. Criteria for the Provisional Determination of Appurtenant Rights

On September 27, 2011, the Commission approved the process to be followed and identified, the information and documentation that the applicants needed to provide in support of their claims:

1. Proof of ownership or occupancy;
2. TMK map showing boundaries of all parcels for which an appurtenant right is being claimed;
3. TMK map showing current auwai(s)/ditches, loi, and source of water (i.e., stream or spring);
4. Documents demonstrating that the parcel was used as a residence or for cultivation at the time of the Mahele, including but not limited to:
 - a. Legible copy of the Land Commission Award (“LCA”) and number;
 - b. English translation of the LCA;
 - c. Royal Patent (“RP”) and number;
 - d. Name of the original awardee.
5. Kamaaina testimony and/or other Mahele documents;
6. Other title history in support of the claim;
7. Map showing sources of water at the time of the Mahele;
8. 1800’s tax records;
9. Current or historic photos of archeological features of historic uses;
10. Schematic maps or diagrams showing water flow in, through, and/or out of the parcel;
11. Current title or deed to the parcel clarifying any terms or conditions regarding water;
12. List of future crops and the water flow requirements (total and net flow) to supplement information in the application for a SWUPA; and
13. Other relevant information that may assist the Commission in making its determination.

In this initial stage, the only issues to be addressed, provisionally, are whether the land parcel in question has an appurtenant right. Issues regarding quantification will be taken up later.

The provisional recognition that a parcel has an appurtenant right is subject to challenge by someone with standing to address the “title” claim. Standing to address issues in the water use permit or IFS proceeding will be addressed later.

Subsequently, it was decided that English language translations of the LCA (number 4b, above) would not be required. Provisional recognition is recommended for any parcel (TMK) that is derived from an LCA or RP that have descriptions associated with water use; for example, auwai (ditch), loi (taro patch), kalo (taro), hale (house), poalima (land cultivated for the chief), and so forth. Most of the time, references to auwai and poalima in the LCAs and RPs were boundary references in the survey of the parcel. Otherwise, there was insufficient documentation of water use. At other times, when auwai or poalima were only boundary references, there were native/foreign testimonies and native registers with explicit references to auwai, kalo, hale, or poalima, to document appurtenant rights. In the later quantification process, if an auwai within a LCA or RP is found to only convey water across the parcel, or if no further documentation is provided that water was being used on the parcel at the time of the Mahele, the provisional recognition may be withdrawn.

As of the April 30, 2009, deadline for applying for *existing-use* SWUPAs, the Commission received 125 applications. One hundred fifteen (115) applications were accepted. Ten (10) applications were incomplete and were not accepted. Sixty-nine (69) of the 115 accepted existing-use applications claimed an appurtenant right.

As of September 27, 2011, seventy-two (72) applications for “new” uses were filed. Fifty-one (51) of the 72 new use applications claimed an appurtenant right. New-use SWUPAs are identified by an “N” following the number. For example, SWUPA 2207 for an existing use; 2208N for a new use.

Most of these new-use appurtenant rights claims are for additional water for parcels in which existing-use applications have been filed.

Finally, because appurtenant rights are not diminished or extinguished by a failure to apply for or to receive a water-use permit (Haw. Rev. Stat. §174C-101(d)), claimants who have not applied for a SWUPA may do so at any time.

C. Objections

The August 24, 2012, public notice to file objections identified three general categories:

1. Documentation demonstrating that the parcel was not being used as a residence or for cultivation at the time of the Mahele;
2. Documentation demonstrating that the appurtenant right has been reserved or extinguished; or
3. Evidence suggesting that there are materially false statements or representations in the application.

Written objections could be filed by any person or entity with a legal or material interest in the appurtenant right. Because appurtenant rights are incidents of land ownership, persons or entities with objections are limited to those a legal interest in the particular parcel in question. Objections to parcels in which a person or entity ha no legal or material interest are denied.

However, to assist Commission staff in evaluating the appurtenant rights claims and to give claimants the opportunity to respond to issues that might arise in documentation of their claims, objections raised by all SWUPA applicants were accepted. Copies were provided to affected claimants. This information provided additional basis for deciding the claims.

If the objections proceed to the due process hearing, standing should be limited to persons or entities with a legal or material interest in the particular parcels in question. (The standing issue is addressed in more detail below.)

Objections based on categories one (1) and three (3) most commonly referred to lack of information in the application, or on occasion, false statements or representations, such as references to incorrect LCAs or RPs in relation to the TMK(s) owned by the claimant. Two examples will illustrate these categories of objections:

1. SWUPA #2353 for Hiolani Ranch LLC for TMKs (2)3-2-007:001and 005:

The documentation in the application is unclear and illegible, which denies a full and fair opportunity to review the appurtenant rights claims. The documentation does not indicate, for example, whether many of the specified LCAs and apanas are within the applicant's TMK, and whether several of the LCAs were in cultivation at the time of the Mahele. Approval of this application would unjustifiably recognize priority claims of appurtenant rights to such water to the prejudice of the opposing rights and interests of the Community Groups and their members and supporters and OHA and its beneficiaries.

2. SWUPA #2207/2208N for Makani Olu Partners LLC for TMKs (2) 3-5-04:014 and 18:

The Community Groups and OHA have reviewed this application as carefully as possible in the limited time permitted, and are unable to confirm that some of the kuleana parcels (e.g., LCAs 1304 and 1307 (unknown apana) are actually within applicant's TMKs. In addition, the Community Groups and OHA found no documentation to confirm that LCAs 205, 3201:1, or 3802:6 (which may have been highlighted in error) were in cultivation at the time of the Mahele. These claims thus appear unsubstantiated.

Much of the lack of information illustrated by these two examples was already noted by Commission staff. Together with the specific information provided by objectors and responding claimants, the Commission staff conducted an evaluation and, with the Hearings Officer, concluded as follows:

1. Hiolani Ranch LLC's SWUPA 2353:
14 of 22 LCAs were verified, but water use was verified on only 2 of the 14 LCAs (see **Exhibit 7**, for Waihee River).
2. Makani Olu Partners LLC's SWUPAs 2207/2208N:
One TMK derived from a LCA for which water use was not verified; and for the other TMK, 23 of the 24 LCAs from which the TMK was derived were verified, and water use was verified on 16 of these 23 LCAs (see **Exhibit 7**, for Iao Stream).

The most frequent objections were based on category two (2) (i.e., that the appurtenant right had been reserved and thus extinguished). The largest number of objections was directed at Wailuku Country Estates, SWUPAs 2189 and 2190N, because of the large number of individual lot owners. The objections cited the Hawaii Supreme Court decision in *Reppun v. Board of Water Supply*, 65 Haw. 531, 552 (1982), which distinguished between appurtenant and riparian rights in deciding what happens to a water right reserved when the parcel is sold.

The Hawaii Supreme Court in *Reppun* concluded that riparian rights were based on an 1850s statute. By comparison, appurtenant rights were found in the common law (first noted in *Peck v. Bailey*, 8 Haw. 658 (1867)). The Court in *Reppun* concluded that if reservations were made on either riparian or appurtenant rights, the person transferring title could not sever the right from the land and retain it. Because riparian rights had a statutory basis, the right attached to the land and was transferred with the title. It could not be severed. With an appurtenant right, the Court concluded that the attempted reservation could extinguish the right. Thus the conveyed land no longer had the appurtenant right attached to it. The Court treated appurtenant rights as an incident of land ownership that parties could mutually agree to modify.

While the Hawaii Supreme Court has not addressed or revisited its 1982 *Reppun* decision on a seller's ability to extinguish appurtenant rights, more recent analysis of constitutional and historical material indicate that appurtenant rights do pass with land title are not severed, and may not be extinguished even if a land owner attempts to reserve water upon a sale of the property.

In *Reppun*, taro farmers observed decreased flow in the Waihee Stream in windward Oahu in 1975. They brought a lawsuit in 1976 to enjoin the Honolulu Board of Water Supply from diverting any of the stream's waters.

Two years later in 1978, Hawaii's Constitution was amended to expressly preserve all appurtenant rights, not just appurtenant use. The 1987 Water Code carried forward this protection.

Thus, the situation before the trial court in *Reppun* occurred in 1975-1976 – two years before the 1978 constitutional amendment. The Hawaii Supreme Court did not address the 1978 Constitutional amendment because the 1976 trial took place before the 1978 Constitutional Amendment. The Court addressed the law as it was understood at the time of the trial. In general, courts are reluctant to apply a new law retroactively to a trial court's decision that occurred before the new law came into effect.

Thus, given the 1978 constitutional amendment preserving appurtenant rights without exception and for all time (an even stronger basis than the 1987 State Water Code), the Commission may not now treat *post-1978* efforts to reserve water in the same manner as the *Reppun* decision did for pre-1978 cases. The 1978 Constitutional Amendment trumps ambiguous decisional law.

The Wailuku Country Estates deed reservation was dated August 21, 2002. The other reservations in this matter were all made after the year 2000, with three (3) exceptions: a) MMK Maui, LP, The King Kamehameha Golf Club (SWUPA 2186) on February 21, 1992;b)

Maui Tropical Plantation (SWUPA 2203); and c) Waikapu Properties (SWUPA 3471) on March 24, 1983. But even these three were all made *after 1978* and after the constitutional amendment forever preserving appurtenant rights.

Wailuku Water Company (WWC) raised two other objections to numerous SWUPAs:

A. Whether the Claim Properly Characterized the Source of Water

The claim contains an ambiguity or possibly a mischaracterization on the water source for the appurtenant right.

A claimant to an appurtenant right must establish that the surface water was taken directly from the stream, or from an auwai that was connected to a stream, at the time of the original conversion of the property fee simple title.

Claims based on surface water taken from a privately owned distribution system and not from a stream, especially a distribution system that did not exist at the time of the original fee simple conversion, does not establish an appurtenant right to surface water delivered through a privately owned distribution system.

According, factual and legal questions exist on whether the subject claim for appurtenant rights derives from a diversion that existed at the time of the original fee simple conversion from a stream or an auwai that was then connected to a stream.

In addition, factual and legal questions exist as to whether applicant is required to hold a stream diversion works permit and/or a stream channel alteration permit and whether there is a right to use a privately owned distribution system if the surface water is being diverted through that privately owned distribution system.

Paragraphs one and two. The source of the claimed right is a requirement under criteria 1 and 7 (see section II.B above), and were part of the evaluations of appurtenant rights claims.

Paragraphs three and four. There is a distinction between an appurtenant right and the exercise of that right. The Commission's determination of appurtenant rights is limited to whether or not water was being used on the parcel in question at the time of the Mahele, including the amount of water that accompanied that right. There is no requirement that water from the surface water source be delivered in the same delivery system in existence at the time of the Mahele.

How that right is or can be exercised is the responsibility of the right-holder. For example, water delivered through a private system is not a right to use the delivery system. Use of the delivery system is (generally) through an agreement (formal or informal) between the right-holder and the operator of the private delivery system. If the private system decides to discontinue delivery, that dispute does not bear on the parcel's water right per se.

However, the Commission does have the duty to determine whether or not a use is reasonable and beneficial. The delivery system has no right to retain the water for its own or other uses without Commission approval if it terminates delivery to the right-holder.

A right-holder may also investigate how and where the water had been delivered at the time of the Mahele (e.g., an auwai), and, if necessary, use its recognition of the appurtenant right to seek an easement across lands which the auwai had previously traversed. Easements are an incident of land ownership. Such an easement, if granted, could take the form of a pipe instead of reinstating the original auwai.

Paragraph five. Permits for stream diversion and channel alteration permits are not related to the determination of an appurtenant right. Rather, they are related to the manner in which water is being diverted from the surface water source. Owners or operators of existing stream diversion works must have registered their works with the Commission. Haw. Rev. Stat. §174C-92. Alteration or construction of a stream diversion works and alteration of a stream channel require permits from the Commission. Haw. Rev. Stat. §174C-93; Haw. Admin. Rules §13-169-50. In the case of a private delivery system, these requirements rest with the owner or operator of the delivery system, and not on its customers.

B. Rights Claimed May be Subject to Public Utilities Commission Regulation

The claim asserts a right to use surface water that reaches the claimant's property through a distribution system owned by Wailuku Water Company, LLC.

The ability of Wailuku Water Company, LLC to deliver water through that distribution system is the subject of a proceeding pending before the State of Hawaii Public Utilities Commission (PUC).

Any determination by the Commission on Water Resource Management on claims in which the surface water is delivered through use of the distribution system owned by Wailuku Water Company, LLC must include a condition that the delivery of the surface water is subject to applicable terms, conditions, rules, regulations, decisions, order, tariffs, and actions of the PUC (collectively, "PUC Regulation").

Accordingly, factual and legal questions exist on whether the subject claim for appurtenant rights may be subject to PUC Regulation.

The PUC has no authority to regulate appurtenant rights, nor are the determination of appurtenant rights subject to conditions that the PUC may impose on WWC's private delivery system. As in the previous objections filed by Wailuku Water Company, LLC, these objections are related to how the water is delivered.

Exhibit 5 – SWUPAs by Hydrologic Unit. Exhibit 5 lists the SWUPAs by hydrologic unit (Waihee, Waiehu, Iao, and Waikapu) and identifies which parties objected to each specific SWUPA.

CONCLUSIONS

Exhibit 6 – Schematic diagram. Exhibit 6 is a simplified schematic diagram of the SWUPAs submitted by the April 30, 2009, deadline for *existing uses* in the Na Wai Eha hydrologic units of Waihee (6022), Waiehu (6023), Iao (6024) and Waikapu (6001). This exhibit is for illustrative purposes only. It does not contain the new-use SWUPAs. The diagram is not meant to represent the total subset of SWUPAs for both new and existing uses that applied for appurtenant rights. The purpose of the diagram is to illustrate the relationship between the four hydrologic units, the complexity of the diversion systems, and a picture of how applicants are distributed across the four hydrologic units.

Exhibit 7 – Summary of Appurtenant Rights Claims. Exhibit 7 summarizes the results of the analyses and conclusions on the applicants' claims for appurtenant rights. The SWUPAs are grouped by hydrologic units (Waihee, Waiehu, Iao, and Waikapu), because water available to meet the SWUPAs will depend on which the hydrologic unit is the water source. The amount available from each stream for off stream uses will be determined by the Commission at a later date and in the context of the matter on the remand from the Hawaii Supreme Court on its initial attempt to establish Interim Instream Flow Standards (IIFS) for the four streams. *In re 'Iao*, 42 ELR 20174, No. SCAP 30603, (Haw. 08/15/2012).

Exhibit 7 presents the information for each SWUPA applying for recognition of an appurtenant right (in the following order):

1. SWUPA number(s).
2. Hydrologic unit.
3. Applicant's name.
4. Whether or not an appurtenant right is being claimed.
5. TMK(s).
6. LCAs/RPs.
7. Whether or not the LCA/RP has been verified.
8. Whether or not water use on that LCA/RP at the time of the Mahele has been verified.
9. Summary comments for verifying or not verifying water use on the LCA/RP.
10. Summary of objections based on categories 1) The parcel was not used as a residence or for cultivation at the time of the Mahele; 2) The Appurtenant right to water has been reserved or extinguished; and 3) There are materially false statements or representations in the claimant's application for Appurtenant rights.
11. Recommendation for Commission action.

Appurtenant rights have been determined on a parcel by parcel basis. For simplicity, parcels are identified by their Tax Map Key number. The exhibits list each parcel TMK-by-TMK.

1. Many SWUPAs, both for existing and new uses, list multiple TMKs. Some TMKs will be provisionally recognized as having appurtenant rights; others will not. The amount of water that is recognized as attached to an appurtenant right can only be used on that TMK and not on any of the other TMKs listed on the SWUPA.
2. Some TMKs refer to several LCAs/RPs. Some LCAs/RPs have verified water uses; others do not. Appurtenant rights can be exercised only on that portion of the TMK that

is derived from the LCA/RP for which water use has been verified. This may prove difficult to monitor and enforce, but this is the basis of the right.

3. An appurtenant right attaches to the whole LCA/RP, and not only to the particular part of the LCA/RP which was using water at the time of the Mahele. It is not relevant to the division of water among several TMKs with the same LCA/RP origins if one TMK includes the part of the LCA/RP that was using the water at the time of the Mahele. If different TMKs derived (in whole or in part) from the same LCA/RP, they all have a right to the water. The amount of water awarded based on use at the time of the Mahele will later be apportioned among the TMKs according to the amount of the LCA/RP that they proportionately represent. So if two TMKs are derived from the same LCA/RP, one making up 2/3s and the other, 1/3, the amount of water awarded should be divided accordingly. If numerous TMKs share the same LCA/RP origins, the utility of the amount of water accompanying each TMK could be limited.
4. There are four sources of water in the Waihee Ditch: Waihee, North Waiehu, Iao, and Waikapu streams. Each appurtenant right, as well as the amount of water awarded under the SWUPAs, must be correlated with its original source. However, each permitted diversion from the Ditch will consist of waters from the four comingled sources.

STANDING

As previously noted, the public notice to file objections stated that written objections could be filed by any person or entity with a legal or material interest in an appurtenant right. All objections were accepted and included in the evaluation of the appurtenant rights claims. For example, WWC filed objections to nearly all SWUPAs. Earthjustice and OHA filed multiple objections.

As explained above, only provisional recognition is being recommended at this stage. Final determination will be made when the SWUPAs are addressed. At the later stage, the quantity of water accompanying each appurtenant right will be determined, followed by the quantity of water to be awarded under each SWUPA. The amount awarded under the permit may be less than the amount identified with the original the appurtenant right because of reasonable and beneficial use requirements, instream flow standards, or overall declining stream flows.

If the Commission adopts the Findings and Recommendations set forth here to grant provisional appurtenant rights for parcels with both LCA/RP and verified water uses, third parties with standing may request due process rights to object. However, no final decisions will be made by the Commission until the conclusion of the hearing. The only claims that will be resolved at this stage will be those appurtenant rights claims that have been deemed to have provided either no information or insufficient information. They will be denied without prejudice and may reapply at a later date with more information since the Appurtenant right is never lost. Individuals or entities challenging the provisional recognition of an appurtenant right may make their record and preserve their right to appeal once the Commission has made a final determination. Only after the quantity of water accompanying the appurtenant right is determined will the recognition become final.

Those with standing to object now are limited to persons or entities with a legal or material interest in the particular land at issue: With regard to claims to “reserved” water rights, the analysis outlined above indicates that any purported reservation of water right made after the 1978 constitutional amendments is null and void. All the documentation for the parcels in this matter indicates that every claim of reservation occurred after 1978.

Those whose appurtenant rights would be extinguished clearly have standing to challenge that decision. Objectors who lack a direct interest in the parcel have no standing in this phase.


The quantification (second phase) will also present special considerations. The appurtenant rights claims process is distinguishable from the surface water use application process. Even though the Commission will later quantify water in the appurtenant rights process and the quantification of water awarded under a SWUPA in the same administrative process, the test for appurtenant rights has some different considerations.

Quantification of appurtenant rights depends first upon water use at the time of the Mahele. By contrast, a water use permit will depend on whether the proposed use is reasonable and beneficial and the amount of water available to all applicants who have met the reasonable and beneficial requirement. While only selective applicants for surface water use in the Na Wai Eha Surface Water Management Area will have standing to challenge specific appurtenant rights claims, all applicants will have standing in the SWUPA process itself to challenge competing uses because they have a legal or material interest in the amount of water awarded to competing applicants.

RECOMMENDATIONS

1. Approve the Hearing Officer's analyses and conclusions on applications for the recognition of appurtenant rights claims in the Na Wai Eha Surface Water Management Areas, Maui (Waihee, Waiehu, Iao, and Waikapu Streams) as set forth in these Findings, Recommendations and attached Exhibits. This analysis concludes that reservations of appurtenant water rights made after 1978 were void, and that the rights were not extinguished, but passed with the land.
2. Grant *provisional* recognition of appurtenant rights to the parcels (by TMKs) in Exhibit 7, identified by SWUPAs, whose LCAs/RPs and water use at the time of the Mahele have been verified according to the criteria approved by the Commission at its September 27, 2011 meeting.

Respectfully,



Dr. Lawrence Miike
Hearings Officer
Appurtenant Rights – Provisional Recognition Phase
Na Wai Eha

NEIL ABERCROMBIE
GOVERNOR OF HAWAII



WILLIAM J. AILA, JR.
CHAIRPERSON
WILLIAM D. BALFOUR, JR.
SUMNER ERDMAN
NEAL S. FUJIWARA
LAWRENCE H. MIKE, M.D., J.D.
LORETTA J. FUDDY, A.C.S.W., M.P.H.

WILLIAM M. TAM
DEPUTY DIRECTOR

STATE OF HAWAII
DEPARTMENT OF LAND AND NATURAL RESOURCES
COMMISSION ON WATER RESOURCE MANAGEMENT
P.O. BOX 621
HONOLULU, HAWAII 96809

COMMISSION ON WATER RESOURCE MANAGEMENT

STAFF SUBMITTAL

Meeting: September 27, 2011
Honolulu, Oahu

Process for Determining Appurtenant Rights Na Wai Eha Surface Water Management Area, Island of Maui

SUMMARY OF REQUEST:

The Chairperson recommends that the Commission on Water Resource Management ("Commission") adopt the proposed process (outlined in Exhibit 3) to determine appurtenant rights in the pending due process proceedings involving surface water for the Na Wai Eha (Maui) Surface Water Management Area.

LOCATION MAP:

The four Na Wai Eha streams (Waihee River, Waiehu, Iao, and Waikapu) are depicted on Exhibit 1 (attached).

LEGAL AUTHORITY

The Commission has the legal authority to determine appurtenant rights pursuant to HRS §174C-5(15) which provides that, in addition to its other powers and duties, the Commission "[s]hall determine appurtenant water rights, including quantification of the amount of water entitled to by that right, which determination shall be valid for purposes of this chapter." The Commission is also authorized to issue water use permits in regulated water management areas pursuant HRS chapter 174C, Part IV Regulation of Water Use. The obligation to respect appurtenant rights derives from the common law and from Haw. Const. article XI, section 7.

BACKGROUND:

On March 13, 2008, the Commission designated four Maui streams of Nā Wai `Ehā (Waihee River, Waiehu, Iao, and Waikapu) as a surface water management area. The effective date of designation was April 30, 2008, upon publication of the Public Notice.

Staff Submittal

September 27, 2011

Applications for existing use permits had to be filed within one year from the effective date of designation, or no later than April 30, 2009. New use applications may be filed at any time.

As of April 30, 2009, the Commission had received 125 applications for the Na Wai Eha *surface* water management area, as follows:

Existing Uses

- a. 115 applications were accepted to continue “existing” surface water uses (10 applications were incomplete and did not proceed);
- b. 69 of the 115 “existing use” applications claimed an appurtenant right.

Subsequently, the Commission received 72 applications for “new uses,” as follows:

New Uses

- c. 51 of the 72 “new use” applications claimed an appurtenant right;
- d. 21 of the “new use” applications simply applied for a “new use.”

Appurtenant rights are an incident of land ownership. Appurtenant water rights “are rights to the use of water utilized by parcels of land at the time of their original conversion into fee simple lands.” *Reppun v. Board of Water Supply*, 65 Haw. 531, 554-556 (1982). The measure of an appurtenant right is the amount of water utilized at the time of the Mahele, generally, but not exclusively for taro cultivation. *McBride v. Robinson*, 54 Haw. 174, 187-191 (1973).

The Hawaii State Constitution, article XI, section 7, expressly protects appurtenant rights.

The legislature shall provide for a water resources agency which, as provided by law, shall set overall water conservation, quality and use policies; define beneficial and reasonable uses; protect ground and surface water resources, watersheds and natural stream environments; establish criteria for water use priorities while assuring appurtenant rights and existing correlative and riparian uses and establish procedures for regulating all uses of Hawaii's water resources. (emphasis added)

Haw. Cons. Art. XI, sec. 7.

In addition, the State Water Code specifically protects appurtenant rights.

Appurtenant rights are preserved. Nothing in this part shall be construed to deny the exercise of an appurtenant right by the holder thereof at any time. A permit for water use based on an existing appurtenant right shall be issued upon application. Such permit shall be subject to sections 174C-26 and 174C-27 and 174C-58 to 174C-62.

HRS §174C-63.

Staff Submittal

September 27, 2011

While the Water Code establishes a one-year deadline from the effective date of designation to file an application for a permit to continue an existing use, appurtenant rights are exempted from this filing deadline. HRS §174C-50(c). In addition, the Water Code provides that

[t]he appurtenant water rights of kuleana and taro lands, along with those traditional and customary rights assured in this section, shall not be diminished or extinguished by a failure to apply for or to receive a permit under this chapter.

HRS §174C-101(d).

On August 20, 2000, the Hawaii Supreme Court issued its decision in *In the Matter of the Water Use Permit Applications, Petitions for Interim Instream Flow Standard Amendments, and Petitions for Water Reservations for the Waiahole Ditch Combined Contested Case Hearing* (CWRM No. CCH-OA95-1), 94 Haw. 97, 9 P.3rd 409 (2000). The court recognized three public trust responsibilities regarding fresh water: 1) maintenance of waters in their natural state, 2) domestic water uses, and 3) the exercise of Native Hawaiian and traditional and customary rights.

The public trust protection of traditional and customary rights applies to traditional appurtenant rights first recognized 140 years ago in *Peck v. Bailey*, 8 Haw. 658, 661 (1867).

The Court extended the public trust responsibilities to a fourth purpose: reservations of water for the Department of Hawaiian Home Lands. *In the Matter of the Contested Case Hearing on Water Use, Well Construction, and Pump Installation Permit Applications Filed by Waiola O Molokai and Molokai Ranch, Limited* (CWRM No. CCH-MO96-1), 103 Haw. 401, 83 P.3d 664 (2004).

ISSUES AND ANALYSIS

The Commission has not yet adopted administrative rules to implement the appurtenant rights provisions in the Water Code. To date, the Commission has not taken any actions to determine appurtenant rights in a permit application.

However, to fully adjudicate applications for water use in the now designated water management area of Na Wai Eha, and to determine reasonable and beneficial offstream uses for which water use permits may be granted, the Commission must now set forth a process to determine appurtenant rights. The legal priority of appurtenant rights under the State Constitution and the Hawaii Water Code, the competition for the limited surface water resources in Na Wai Eha, and the obligation to protect and integrate instream and offstream uses under the Hawai'i Supreme Court's public trust jurisprudence now require that the Commission address the issue in a more comprehensive manner.

Staff Submittal

September 27, 2011

The Commission proposes to determine appurtenant rights for Na Wai Eha in a three (3)-step process:

1. Notice to potential claimants of the Commission's intent to process and recognize claims for appurtenant rights as part of the surface water use permitting process,
2. Determination of appurtenant rights, and
3. Quantification of appurtenant rights.

An outline of the proposed process is shown in Exhibit 3.

Step 1: Notice of Commission's Intent to Determine Appurtenant Rights in Na Wai Eha

The first step will be to notify all potential claimants of the Commission's intent to determine appurtenant rights. To date, the Commission has only noticed existing surface water users of their need to apply for surface water use permits to continue existing uses (Exhibit 2). The staff will compile a mailing list based on information from the registration program, pending existing and future surface water use applications, and LCA awards. Two notices will be mailed. Two notices will be published in two consecutive months in newspapers of general circulation in the state and on Maui. The notice will also be posted on the Commission's website and CWRM's monthly bulletin.

There appear to be kuleana parcels in Na Wai Eha currently using or planning to use Na Wai Eha surface waters under an appurtenant rights claim that have not yet filed for surface water use permit applications. In order to allocate limited surface water, and determine how much water is available for other offstream uses, a full accounting of all rights claims is necessary. Although appurtenant rights can not be diminished or extinguished by a failure to apply for a permit, the Commission encourages all potential appurtenant rights claimants to submit an application for a surface water use permit if they are currently using surface water (SWUPA-E Form) or plan to use surface water (SWUPA-N Form) so that multiple demands (including multiple appurtenant rights demands) are addressed with the best information.

The Commission will provide a 90-day filing deadline. Incorporating all appurtenant rights claims provides better protection for the parcel owners, better overall information, and greater certainty in the adjudication. Given changes in stream flows over time, it is possible that the sum of appurtenant rights claims may (by themselves) exceed available water supply during prolonged dry periods.

Step 2: Determination of Appurtenant Right

Following the Notice period, the Commission will proceed to determine whether a particular parcel of land has an appurtenant water right based on the evidence provided by each claimant. The question about how much water (i.e. quantity) may be used on the parcel will be decided separately and later in Step 3. Each claimant must submit a surface water use permit application (SWUPA-E for an existing use; a SWUPA-N for the future exercise of the appurtenant right).

Staff Submittal

September 27, 2011

While a title search is not required, the following information and documentation will assist the Commission in making a judgment about the appurtenant rights claim. The Applicant has the burden of a) coming forward with the documentation, and b) the initial burden of establishing his / her claim.

- Proof of ownership or occupancy;
- TMK map showing boundaries of all parcels for which an appurtenant right is being claimed;
- TMK map showing current auwai(s)/ditches, loi, and sources of water (i.e., stream or spring);
- Documents demonstrating that parcel was used as a residence or for cultivation at the time of the Mahele, including but not limited to:
 - Legible copy of the LCA (and number);
 - English translation of LCA;
 - Royal Patent (and number);
 - Name of original awardee.
- Kamaaina testimony and/or other Mahele documents;
- Other title history in support of claim;
- Map showing sources of water at the time of the Mahele;
- 1800's tax records;
- Current or historic photos of archaeological features or historic uses;
- Schematic maps or diagrams showing water flow in, through, and/or out of parcel;
- Current title or deed to parcel clarifying any terms or conditions regarding water
- List of future crops and the water flow requirements (total & net flow) to supplement information in application (SWUPA-E);
- Other relevant information that may assist the Commission in making its determination;

The Commission staff will review all applications and determine if the application provides the necessary information to be deemed complete for processing purposes. The Commission staff will notify applicants in writing of any deficiencies in their application. The Commission staff will also notify all applicants in writing whose applications are deemed to be complete for processing. All completed applications will be scanned and posted on the Commission's website. The Commission will publish a notice of completed applications in a newspaper of general circulation in the state and on Maui as required by law. The public notice will contain the name and address of the applicant, date of filing, source of water (stream name), hydrologic unit, and the parcel TMK. The notice will establish a deadline for written objections. The notice will be emailed to the Office of Hawaiian Affairs, Department of Hawaiian Home Lands, the Mayor's Office, and the Maui Department of Water Supply. All applicants shall be responsible for any costs associated with noticing their application.

As provided in the public notice, any interested person may file written objections. Those filing objections shall serve copies of the written objections on the applicant and the Commission.

Staff Submittal

September 27, 2011

Written objections should address and provide (as applicable): 1) documentation demonstrating that the parcel was not used as a residence or for cultivation at the time of the Mahele, 2) documentation demonstrating that the appurtenant right has been reserved or extinguished, and 3) evidence suggesting materially false statements or representations in application.

If no objections are filed, the Commission may proceed to act upon the application within 120 days of the application being deemed complete.

Upon the receipt of timely written objections, or if the staff has knowledge of issues which require further investigation or deliberation, the staff will submit to the Commission a recommendation that the appurtenant rights claim be resolved in the manner provided by law. This may include a contested case hearing. A contested case hearing is an independent process and not subject to the regular time limits.

Step 3: Quantification of Appurtenant Right

The third step will be to decide how much water is required on the parcel, when it is needed, and what (if any) conditions should apply (generally “quantification”). This determination will be done as part of the surface water use permitting process. While the measure of an appurtenant right is generally the amount of water utilized on the parcel at the time of the Mahele, the Courts recognize that quantification will depend upon current conditions. For example, hydrologic data indicate a trend towards decreasing rainfall and declining stream flows. Hydrologically, there may be less water available now (and in the future) than there was at the time of the Mahele (1848).

Since the Mahele, circumstances have changed and evolved. The ecosystem may be different. There are competing public trust needs. Reasonable and beneficial use requirements apply. Therefore, water quantities (which often vary by time, need, availability, and competing demands) need to be integrated into the entire water system.

While this submittal is specific to Na Wai Eha contested case, the process outlined here may have some applicability in other situations. However, the legal process and requirements in *non-designated* areas are different and must be analyzed separately.

CHAPTER 343 – ENVIRONMENTAL ASSESSMENT (EA)

HRS chapter 343 does not apply to adjudications in contested case due process proceedings.


Staff Submittal

September 27, 2011

RECOMMENDATION:

That the Commission adopt the proposed process for noticing, recognizing, and determining appurtenant rights, and then deciding how much water such rights need and under what conditions, as set forth in this Submittal and the accompanying Exhibits.

Respectfully submitted,



WILLIAM M. TAM
Deputy Director

- Exhibit(s):
1. Location Map
 2. Public Notice of Na Wai Eha Designation as a Surface Water Management Area
 3. Outline of Appurtenant Rights Determination and Quantification – Schedule and Process

APPROVED FOR SUBMITTAL:



WILLIAM J. AILA, JR.
Chairperson

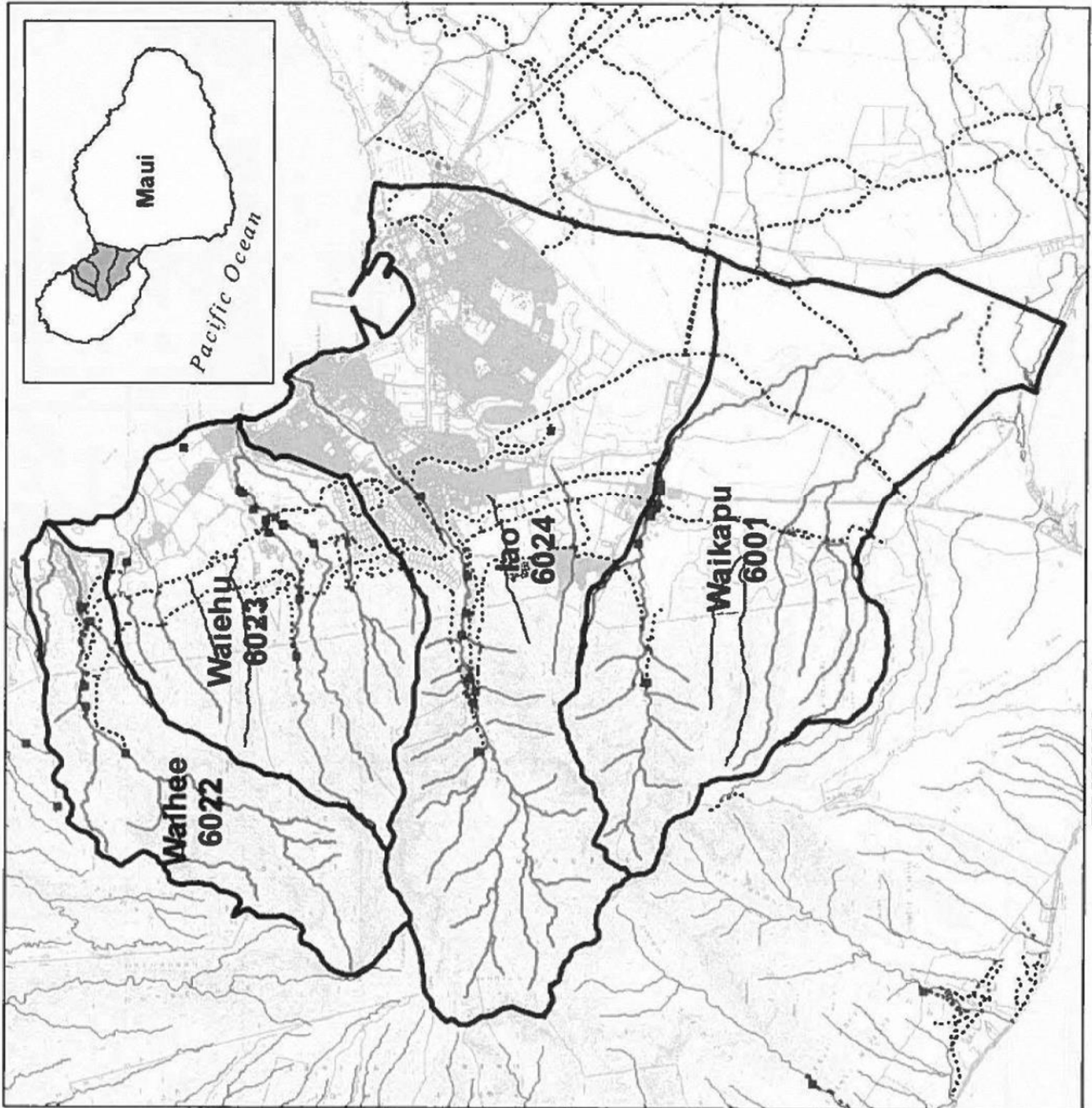



EXHIBIT 1



Department of Land and Natural Resources
 Commission on Water Resource Management
 Stream Protection and Management Branch

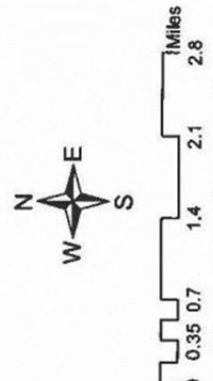
**Na Wai Eha, Maui
 Designated Surface Water
 Management Areas**

Legend

- Hydrologic Units and Code
- TMK Parcels
- Streams
- Irrigation System
- Diversions

This map was produced by the Department of Land and Natural Resources (DLNR), Commission on Water Resource Management for planning purposes. It should not be used for boundary interpretations or other spatial analysis beyond the limitations of the data. Information regarding compilation dates and accuracy of the data presented can be obtained from DLNR.

Date: 04/29/2008
 Datum: North American Datum 1983



PUBLIC NOTICE

**To Announce the
DESIGNATION OF THE SURFACE WATER HYDROLOGIC UNITS OF
WAIHEE, WAIHEHU, IAO and WAIKAPU STREAMS (NA WAI EHA) AS
SURFACE WATER MANAGEMENT AREAS**

**By the
COMMISSION ON WATER RESOURCE MANAGEMENT**

The Commission on Water Resource Management (Commission), on March 13, 2008, designated the surface water hydrologic units of Na Wai Eha in the Wailuku District of Maui, as Surface Water Management Areas, in accordance with Part IV (Regulation of Water Use) of the State Water Code, Chapter 174C, Hawaii Revised Statutes, and Title 13, Chapter 171 (Designation and Regulation of Water Management Areas), Hawaii Administrative Rules.

The State Water Code authorizes the Commission to designate water management areas for surface water use regulation where the Commission, after research and investigations, and consultation with the appropriate county mayor, county council, and county water agency, and after public hearing and published notice, finds that serious disputes respecting the use of surface water resources are occurring.

The land areas affected by the designation are located in the Wailuku District of Maui and include Tax Map Keys from: (2) 3-1-006:001 to (2) 3-8-087:093 and from (2) 4-1-001:017 to (2) 4-8-001:002 (see map).


In any water management area, no person shall make any withdrawal, diversion, impoundment, or consumptive use of water without first obtaining a water use permit from the Commission. However, no water use permit shall be required for domestic consumption of water by individual users, users on any Maui Department of Water Supply water system, and for the use of rain catchment systems to gather water.

Applications for water use permits to continue existing uses of surface water must be made within a period of one year from the effective date of designation, that is, between April 30, 2008 (the date this Public Notice is published) and no later than April 30, 2009. The Commission shall send notices to existing users who had declared their uses and/or registered stream diversions with the Commission and to persons who have obtained stream diversion works permits from the Commission, to file for applications for water use permits to continue their existing uses.

Except for appurtenant rights, failure to apply within this period creates a presumption of abandonment of the use, and the user, if the user desires to revive the use, must apply for a permit as a proposed new use. A proposed new user of surface water must apply for a water use permit and will be subject to the availability of surface water as determined by existing surface water use permits and the interim instream flow standards for Na Wai Eha.

Application forms for surface water use permits are available at the Department of Land and Natural Resources, Commission on Water Resource Management, Kalanimoku Building, Room 227, 1151 Punchbowl Street, Honolulu, HI 96813, or may be downloaded from the Commission's website at: <http://hawaii.gov/dlnr/cwrn/forms.htm>. If you have any questions regarding surface water use permit applications, please call the Commission's Stream Protection and Management Branch at (808) 587-0234, or toll-free from Maui at 984-2400 extension 70234.

COMMISSION ON WATER RESOURCE MANAGEMENT


LAURA H. THIELEN, Chairperson
KEN C. KAWAHARA, Deputy Director

Dated: April 10, 2008

Publish in: Honolulu Star Bulletin issue of April 30, 2008
Maui News Issue of April 30, 2008

EXHIBIT 2

NA WAI EHA
APPURTENANT WATER RIGHTS DETERMINATION
SCHEDULE AND PROCESS

Task	Action	Target Date	Responsible Party
1	Notice of CWRM Intent to Establish Appurtenant Right		
1.1	Compile mailing list <ul style="list-style-type: none"> • Stream diversions registrants • Surface water rights claimants • Existing and New SWUPA applicants • Principal contact for TMKs indicating LCA Award (or all owners listed in tax records where addresses can be found) 	10/11/11	CWRM
1.2	Notice to potential claimants (Step 1) <ul style="list-style-type: none"> • 2 notices will be mailed (second notice via registered mail) • 2 notices will be published in StarAdvertiser & Maui News at least once a month for 2 consecutive months • Post on CWRM website • Post on CWRM monthly bulletin • 90-day response deadline 	10/25/11 & 11/25/11 10/25/11 & 11/25/11 10/25/11 November bulletin	CWRM
2	Application for Appurtenant Rights Determination (Step 2)		
2.1	Complete CWRM Form SWUPA-E for existing uses; or SWUPA-N for future uses	2/25/12	Claimant

EXHIBIT 3

2.2	<p>Submit documentation</p> <ul style="list-style-type: none"> • Proof of ownership or occupancy • TMK map showing boundaries of all parcels for which an appurtenant right is being claimed • TMK map showing current auwai(s)/ditches, loi, and sources of water (i.e. stream or spring) • Documents demonstrating that parcel was used as a residence or for cultivation at the time of the Mahele, including but not limited to: <ul style="list-style-type: none"> ○ Legible copy of the LCA (and number); ○ English translation of LCA ; ○ Royal Patent (and number); ○ Name of original awardee; ○ Kamaaina testimony and/or other Mahele documents; ○ Other title history in support of claim; ○ Map showing sources of water at the time of the Mahele; ○ 1800's tax records; ○ Current or historic photos of archaeological features or historic uses; ○ Schematic maps or diagrams showing water flow in, through, and out of parcel; ○ Current title or deed to parcel clarifying any terms or conditions regarding water; • List of future crops and water flow requirements (total & net) to supplement information in application (SWUPA-E) ; • Other relevant information that may assist the Commission in making its determination 	2/25/12	Claimant
2.3	<p>Notice: Incomplete applications Applicants whose application is deemed incomplete will be notified in writing of the specific deficiencies in their applications.</p>		CWRM

2.4	<p>Notice: Completed applications</p> <ul style="list-style-type: none"> • Upon receipt of a completed application, notify the applicant by regular mail that the application has been accepted as complete for processing. Acknowledgement letter will instruct applicants to go to the CWRM website to view all completed applications. • Scan completed applications; post to CWRM website • Commission shall publish a notice of the completed application in the Star Advertiser and Maui News at least once a week for two consecutive weeks • Public notice contents: <ul style="list-style-type: none"> ○ Each Applicant's name and address. ○ Date of filing ○ Source of water (stream name) and hydrologic unit ○ TMK of parcel(s) ○ 10-working day written objection deadline • Email notice to OHA, DHHL, Maui Mayor, and Maui DWS • All applicants shall be responsible for their proportional costs associated with noticing their application. 	Upon receipt of completed application	CWRM
2.5	<p>Objections</p> <ul style="list-style-type: none"> • Within 10 working days after the last public notice, any interested person may file written objections. Such person shall serve copies of the written objections to the applicant and on the Commission. • Written objections should address and provide (as applicable): <ul style="list-style-type: none"> ○ Documentation demonstrating that the parcel was not used as a residence or for cultivation at the time of the Mahele ○ Documentation demonstrating that the appurtenant right has been reserved or extinguished; ○ Evidence suggesting materially false statements or representations in application 	10 working days after last public notice	Objector

2.6	<p>Commission Action to Recognize Appurtenant Rights</p> <ul style="list-style-type: none"> • If no objections are filed, the commission may proceed to act upon the application within 120 days of the application being deemed complete. • If objections filed, or the Commission has knowledge of issues which require further investigation or deliberation, the staff will submit to the Commission a recommendation that the appurtenant right claim be resolved in a manner provided by law. This may include a contested case hearing which is an independent process and not subject to regular time limits. 	120 days after completed application received	CWRM
3	<p>Quantification of Appurtenant Rights (Step 3)</p> <p>The third step will be to decide how much water is required on the parcel, when it is needed, and what (if any) conditions should apply (generally "quantification"). This determination will be done as part of the comprehensive surface water use permitting process for Na Wai Eha.</p>		CWRM

PUBLIC NOTICE

**To Announce
APPURTENANT RIGHTS DETERMINATION IN
NA WAI EHA SURFACE WATER MANAGEMENT AREAS
(WAIHEE, WAIEHU, IAO and WAIKAPU STREAMS)
By the
COMMISSION ON WATER RESOURCE MANAGEMENT**

On September 27, 2011, the Commission on Water Resource Management (Commission) approved a process for determining appurtenant water rights in the Na Wai Eha Surface Water Management Areas (SWMAs). The appurtenant rights determination will be done in a two-step process. The first step will be to determine whether there is an appurtenant water right associated with the parcel of land on which the water is being used or proposed to be used. The second step will be to quantify the amount of water associated with that parcel. The quantity determination will be done as part of the surface water use permitting process.

The Commission has the legal authority to determine appurtenant rights pursuant to HRS §174C-5(15) which provides that, in addition to its other powers and duties, the Commission "[s]hall determine appurtenant water rights, including quantification of the amount of water entitled to by that right, which determination shall be valid for purposes of this chapter."

The land areas affected by the appurtenant rights determination are located in the Wailuku District of Maui and include Tax Map Keys from: (2) 3-1-006:001 to (2) 3-8-087:093 and from (2) 4-1-001:017 to (2) 4-8-001:002 (see map).

Applications for appurtenant water rights in Na Wai Eha must be made within ninety (90) days from the date of the last publication of this notice. The deadline is February 6, 2012. The Commission shall send notices to all existing users who declared their surface water uses and/or registered stream diversions with the Commission; existing and new users who applied for Surface Water Use Permits with the Commission; and the principal contacts for TMKs indicating a Land Commission Award in Na Wai Eha.

Although appurtenant rights may not be diminished or extinguished by a failure to apply for a permit, the Commission hereby notifies all potential appurtenant rights claimants to submit an application for a surface water use permit if they are currently using surface water (FORM SWUPA-E) or plan to use surface water in the Na Wai Eha SWMA (FORM SWUPA-N).

Application forms for surface water use permits are available at the Department of Land and Natural Resources, Commission on Water Resource Management, Kalanimoku Building, Room 227, 1151 Punchbowl Street, Honolulu, HI 96813, or may be downloaded from the Commission's website at: <http://hawaii.gov/dlnr/cwrm/forms.htm>.

In addition to filing an application for surface water use permit, the following information and documentation will assist the Commission in making a judgment about the appurtenant rights claim:

- Proof of ownership or occupancy
- TMK map showing boundaries of all parcels for which an appurtenant right is being claimed
- TMK map showing current auwai(s)/ditches, loi, and sources of water (i.e., stream or spring)
- Documents demonstrating that parcel was used as a residence or for cultivation at the time of the Mahele, including but not limited to:
 - Copy of the LCA (and number) that is legible
 - Translation into English
 - Royal Patent (and number)
 - Name of original awardee
 - Kamaaina testimony and/or other Mahele documents
 - Other title history in support of claim
 - Map showing sources of water at the time of the Mahele

- 1800's tax record
- Current or historic photos of archaeological features or historic uses
- Schematic maps or diagrams
- Current title or deed clear of language demonstrating that the appurtenant right has been extinguished (i.e., no severance in deed)
- Such other relevant information that the Commission may request from time to time
- List of future crops and water flow requirements (total & net) to supplement SWUPA-E applications, as applicable.
- Other relevant information that may assist the Commission in making its determination, e.g. oral history.

If you have any questions regarding the process for claiming an appurtenant right, please call the Commission's Stream Protection and Management Branch at (808) 587-0234, or toll-free from Maui at 984-2400 extension 70234.

COMMISSION ON WATER RESOURCE MANAGEMENT

WILLIAM J. AILA, JR., Chairperson
WILLIAM M. TAM, Deputy Director

Dated: October 26, 2011

Publish in: Honolulu StarAdvertiser issue of November 1 & 8, 2011
Maui News issue of November 1 & 8, 2011

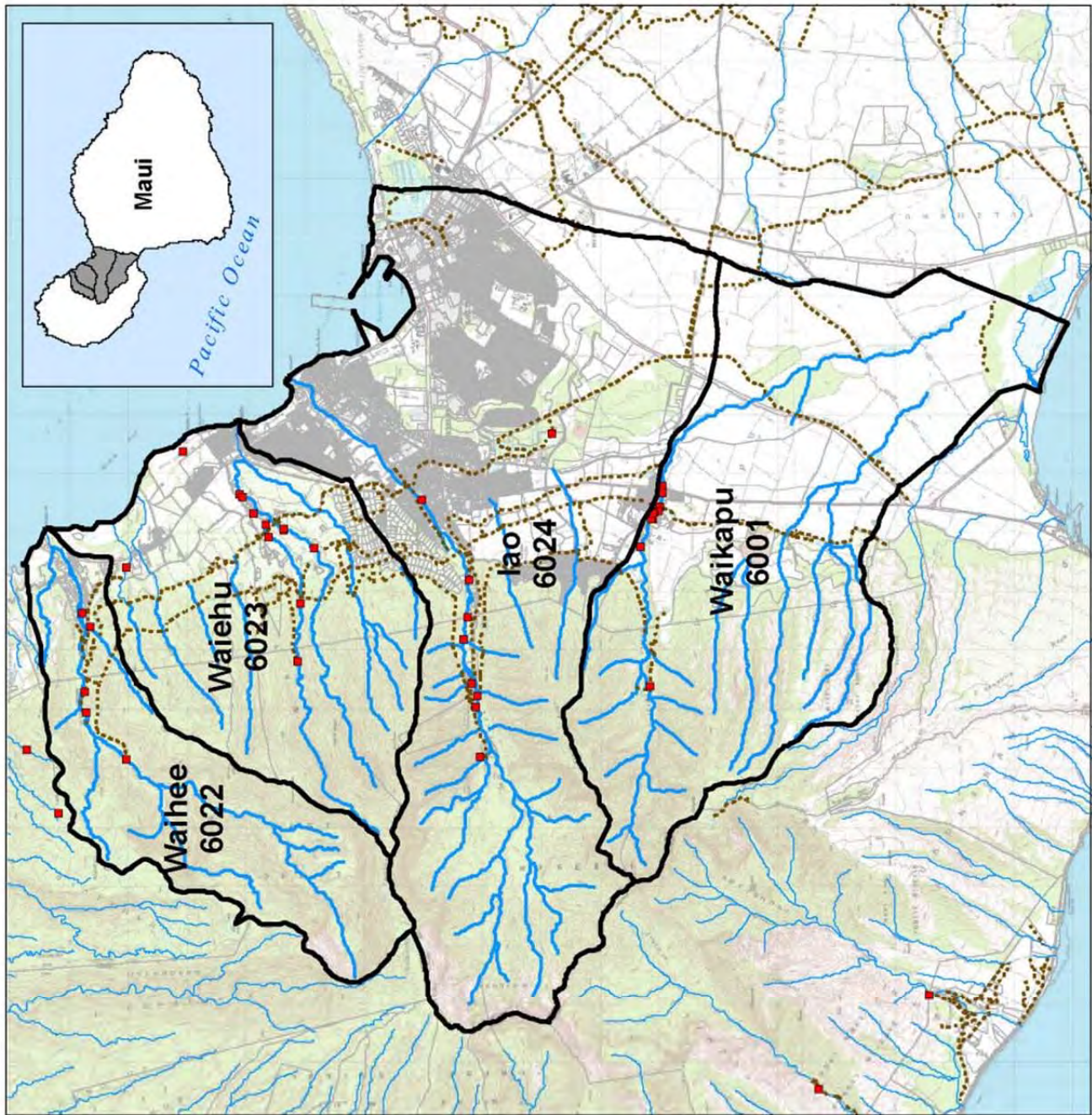



EXHIBIT 1



Department of Land and Natural Resources
 Commission on Water Resource Management
 Stream Protection and Management Branch


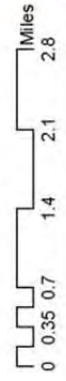
**Na Wai Eha, Maui
 Designated Surface Water
 Management Areas**

Legend

- Hydrologic Units and Code
- TMK Parcels
- Streams
- Irrigation System
- Diversions

This map was produced by the Department of Land and Natural Resources (DLNR), Commission on Water Resource Management for planning purposes. It should not be used for boundary interpretations or other spatial analysis beyond the limitations of the data. Information regarding compilation dates and accuracy of the data presented can be obtained from DLNR.

Date: 04/29/2008
 Datum: North American Datum 1983

PUBLIC NOTICE

APPURTENANT RIGHTS CLAIMS PROCESS IN
NA WAI EHA SURFACE WATER MANAGEMENT AREAS, MAUI
(WAIHEE, WAIEHU, IAO and WAIKAPU STREAMS)

COMMISSION ON WATER RESOURCE MANAGEMENT

On September 27, 2011, the State Commission on Water Resource Management (Commission) approved a process for determining Appurtenant water rights in the Na Wai Eha Surface Water Management Areas (SWMAs) Maui. The Appurtenant rights determination is a three-step process. The first step was completed when the Commission notified potential claimants of its intent to process and recognize claims for Appurtenant rights as part of the surface water use permitting process.

The next two steps are: 1) to determine whether there is an Appurtenant water right associated with the parcel of land on which the water is being used or proposed to be used; and 2) to quantify the amount of water that may be used on that parcel as part of the surface water use permitting process.

The Commission has the legal authority to determine Appurtenant rights pursuant to Hawaii Revised Statutes §174-5(15) which provides that, in addition to its other powers and duties, the Commission "[s]hall determine appurtenant water rights, including quantification of the amount of water entitled to by that right..."

The land areas affected by the Appurtenant rights determination are located in the Wailuku District (Waihee, Waiehu, Iao and Waikapu), Na Wai Eha Surface Water Management Areas, Maui (see attached map). They include Tax Map Keys from (2) 3-1-006:001 to (2) 3-8-087:093 and from (2) 4-1-001:017 to (2) 4-8-001:002.

The Commission received the claims for Appurtenant rights in the Na Wai Eha Surface Water Management Areas listed below. Relevant documentation submitted by the applicants is available for viewing on the Commission's website at http://hawaii.gov/dlnr/cwrm/sw_nawaieharights.htm.


Written objections may be filed by any person or entity with a legal or material interest in the Appurtenant rights by submitting the form (Form APRT-OBJ) provided by the Commission at http://hawaii.gov/dlnr/cwrm/sw_nawaieharights.htm. Written objections must address and provide (as applicable): (1) documentation demonstrating that the parcel was not used as a residence or for cultivation at the time of the Mahele; (2) documentation demonstrating that the Appurtenant right has been reserved or extinguished; or (3) evidence suggesting there are materially false statements or representations in the application. Any persons filing objections must serve copies of the written objections on the applicant at the address provided and on the Commission at Commission on Water Resource Management, P.O. Box 621, Honolulu, HI 96809, **no later than September 19, 2012**. Applicants will be given the opportunity to submit a brief in support of their application / rebuttal to the written objections.

Upon the timely receipt of written objections, or if the staff has knowledge of issues which require further investigation or deliberation, the Commission will review the evidence and make a decision.

If no objection to an Appurtenant right claim is filed, the Commission may proceed to act upon the application within 120 days of the application being deemed complete.

For more information, please visit the Commission on Water Resource Management's website at http://hawaii.gov/dlnr/cwrm/sw_nawaieharights.htm, or call the Stream Protection and Management Branch at (808) 587-0234 or toll free from Maui at 984-2400, extension 70234.

COMMISSION ON WATER RESOURCE MANAGEMENT



WILLIAM J. AILA, JR., Chairperson
WILLIAM M. TAM, Deputy Director

Dated: August 24, 2012

SWUPA* No.	Applicant	Address	Source Hydrologic Unit	Stream Name/ System Name	TMK
WAIHEE					
2322 2323N	Aloha Poi Factory, Inc.	800 Lower Main St. Wailuku, HI 96793	Waihee	North Waihee Kuleana Auwai	(2) 3-2-003-023; (2) 3-2-003-024
2324 2325N	Aloha Poi Factory, Inc.	800 Lower Main St. Wailuku, HI 96793	Waihee	North Waihee Kuleana Auwai	(2) 3-2-003-002
2320 2321N	Aloha Poi Factory, Inc.	800 Lower Main St. Wailuku, HI 96793	Waihee	South Waihee Kuleana Auwai	(2) 3-2-005-020
2318 2319N	Aloha Poi Factory, Inc.	800 Lower Main St. Wailuku, HI 96793	Waihee	Spreckels Ditch- Field 4 Pipe	(2) 3-2-007-018
2316 2317N	Aloha Poi Factory, Inc.	800 Lower Main St. Wailuku, HI 96793	Waihee	South Waihee Kuleana Auwai	(2) 3-2-006-010; (2) 3-2-006-011
2362	Alueta, Joseph	P.O. Box 785 Wailuku, HI 96793	Waihee	Waihee River	(2) 3-2-003-001
2406**	Brown, David & Anne	2525 Kahekili Hwy. Wailuku, HI 96793	Waihee	South Waihee Kuleana Auwai	(2) 3-2-005-028
2221 2222N	Chang, Cordell	2315 Kahekili Hwy. Wailuku, HI 96793	Waihee	South Waihee Kuleana Auwai	(2) 3-2-006-004
3617	Chavez, Joshua	P.O. Box 6240 Kahului, HI 96733	Waihee	Waihee River	(2) 3-2-004-001; (2) 3-2-004-021
2361	De Hart, Kathy	P.O. Box 1574 Wailuku, HI 96793	Waihee	South Waihee Kuleana Auwai	(2) 3-2-011-004
2225 2226N	Doherty, Michael	41 Waihee Valley Rd. Wailuku, HI 96793	Waihee	South Waihee Kuleana Auwai	(2) 3-2-005-006; (2) 3-2-005-007; (2) 3-2-005-008
3470	Emmanuel Lutheran Church	520 One St. Kahului, HI 96732	Waihee	Waihee River	(2) 3-2-004-005
2227	Emoto, Richard	c/o Roys Ellis, P.O. Box 2748 Wailuku, HI 96793	Waihee	North Waihee Kuleana Auwai	(2) 3-2-004-011; (2) 3-2-004-012
2228 2229N	Faustino, Stanley	384 Waihee Valley Rd. Wailuku, HI 96793	Waihee	North Waihee Kuleana Auwai	(2) 3-2-004-013
2309 2310N	Freitas, William	2644 Kahekili Hwy. Wailuku, HI 96793	Waihee	North Waihee Kuleana Auwai	(2) 3-2-003-010; (2) 3-2-003-011
2364	Freitas, William	2644 Kahekili Hwy. Wailuku, HI 96793	Waihee	North Waihee Kuleana Auwai	(2) 3-2-002-037
2233 2234N	Goo, Diannah	2120 C Kahekili Hwy. Wailuku, HI 96793	Waihee	North Waihee Kuleana Auwai	(2) 3-2-004-007
2231 2232N	Goo, Diannah	2120 C Kahekili Hwy. Wailuku, HI 96793	Waihee	South Waihee Kuleana Auwai	(2) 3-2-011-006; (2) 3-2-011-019; (2) 3-2-011-065; (2) 3-2-011-066; (2) 3-2-011-067; (2) 3-2-011-078; (2) 3-2-011-079
2365	Goo, Diannah	2120 C Kahekili Hwy. Wailuku, HI 96793	Waihee	Waihee River	(2) 3-2-004-008; (2) 3-2-004-010
2353	Hiolani Ranch LLC	P.O. Box 34167 San Diego, CA 92163	Waihee	South Waihee Kuleana Auwai	(2) 3-2-007-001; (2) 3-2-007-005
2312	Kahalekai, Kauai	202 Waihee Valley Rd. Wailuku, HI 96793	Waihee	South Waihee Kuleana Auwai	(2) 3-2-005-022; (2) 3-2-005-023
2249	Kahalekai, Kenneth	240 Waihee Valley Rd. Wailuku, HI 96793	Waihee	South Waihee Kuleana Auwai	(2) 3-2-004-003; (2) 3-2-004-019; (2) 3-2-005-002; (2) 3-2-005-027; (2) 3-2-005-029
2250 2251N	Kailiehu, Alfred, Jr. and Alfred, Sr.	3660 Kahekili Hwy. Wailuku, HI 96793	Waihee	Spreckels Ditch- Field 4 Pipe	(2) 3-2-007-017
2313 2314N	Kana, Charlene & Jacob, Sr.	P.O. Box 292 Wailuku, HI 96793	Waihee	South Waihee Kuleana Auwai	(2) 3-2-006-001; (2) 3-2-006-018
2252 2253N	Koki, Clifford & Cristal	P.O. Box 442 Wailuku, HI 96793	Waihee	North Waihee Kuleana Auwai	(2) 3-2-003-004; (2) 3-2-003-032; (2) 3-2-003-037
2367	Koki, Lawrence	2585 Kahekili Hwy. Wailuku, HI 96793	Waihee	North Waihee Kuleana Auwai	(2) 3-2-003-030
2262 2263N	Paleka, Kalani & Tera	P.O. Box 342 Wailuku, HI 96793	Waihee	South Waihee Kuleana Auwai	(2) 3-2-005-035; (2) 3-2-005-041
2283**	Pang, Lorrin	166 River Rd. Wailuku, HI 96793	Waihee	North Waihee Kuleana Auwai	(2) 3-2-003-016

2264 2265N	Piko Ao, LLC	2839 Kaliiani Cir. Makawao, HI 96768	Waihee	South Waihee Kuleana Auwai	(2) 3-2-006-008; (2) 3-2-006-019
2187**	Puliatch, Milla	2345 Kahekili Hwy. Wailuku, HI 96793	Waihee	South Waihee Kuleana Auwai	(2) 3-2-006-010
2269 2270N	Rodrigues, Michael and William Freitas	2518 W. Main St. Wailuku, HI 96793	Waihee	North Waihee Kuleana Auwai	(2) 3-2-004-015; (2) 3-2-004-016; (2) 3-2-004-017
2334 2335N	Sakata, Burt and Peter Fritz	107 Waihee Valley Rd. Wailuku, HI 96793	Waihee	South Waihee Kuleana Auwai	(2) 3-2-005-011; (2) 3-2-005-013; (2) 3-2-005-015, (2) 3-2-005-017, (2) 3-2-005-019; (2) 3-2-005-039
2294	Sarasin, Sr., Bryan	P.O. Box 218 Wailuku, HI 96793	Waihee	South Waihee Kuleana Auwai	(2) 3-2-007-016
2278 2279N	Texeira, Noel & Katherine	2239 Kahekili Hwy. Wailuku, HI 96793	Waihee	South Waihee Kuleana Auwai	(2) 3-2-007-010
2280 2281N	Texeira, Thomas & Patricia and Denise Texeira	205 Waihee Valley Rd. Wailuku, HI 96793	Waihee	South Waihee Kuleana Auwai	(2) 3-2-005-031; (2) 3-2-005-032
2298 2299N	Varel, John	P.O. Box 1468 Wailuku, HI 96793	Waihee	Waihee Ditch	(2) 3-2-001-001
WAIIEHU					
2326 2327N	Aloha Poi Factory, Inc.	800 Lower Main St. Wailuku, HI 96793	Waiehu	North Waiehu Kuleana Auwai	(2) 3-2-018-021; (2) 3-2-018-044
2328** 2329N	Aloha Poi Factory, Inc.	800 Lower Main St. Wailuku, HI 96793	Waiehu	North Waiehu Kuleana Auwai	(2) 3-2-018-015
2330 2331N	Aloha Poi Factory, Inc.	800 Lower Main St. Wailuku, HI 96793	Waiehu	North Waiehu Kuleana Auwai	(2) 3-2-018-040
2305** 2306N	Buttaro, Alex	1299 A Malaihi Rd. Wailuku, HI 96793	Waiehu	North Waiehu Kuleana Auwai	(2) 3-2-018-005
2219** 2220N	Cabacungan, Regino	304 Hoomalu Pl. Wailuku, HI 96793	Waiehu	South Waiehu Stream	(2) 3-2-017-023
2307** 2308N	Cerizo, Francisco	P.O. Box 492 Wailuku, HI 96793	Waiehu	South Waiehu Stream	(2) 3-3-002-012
2343**	Cerizo, Thomas	1740 Kamamalu Pl. Wailuku, HI 96793	Waiehu	South Waiehu Stream	(2) 3-3-002-014
2355	Coffey, Fred	1271 Malaihi Rd. Wailuku, HI 96793	Waiehu	North Waiehu Kuleana Auwai	(2) 3-2-018-003
3465	Curry, Pauline, Maile Gomes and Jane Laimana	P.O. Box 3172 Wailuku, HI 96793	Waiehu	South Waiehu Kuleana Auwai	(2) 3-3-002-007
2340	Fernandez, Rudy & Perlita	P.O. Box 330808 Kahului, HI 96733	Waiehu	North Waiehu Kuleana Auwai	(2) 3-2-018-006
2153	Hanusa, Robert	895 Malaihi Rd. Wailuku, HI 96793	Waihee	WWC Line	(2) 3-2-016-025
2342**	Higashino, Paul & Jennifer	P.O. Box 239 Wailuku, HI 96793	Waiehu	North Waiehu Kuleana Auwai	(2) 3-2-016-017
2182	Jung, Heinz	P.O. Box 1211 Wailuku, HI 96793	Waihee	WWC Line	(2) 3-2-016-001
2593**	Koolau Cattle Co.	635 Kenolio Rd. Kihei, HI 96753	Waihee	WWC Line	(2) 3-2-009-001; (2) 3-2-013-036; (2) 3-2-013-037; (2) 3-2-013-038; (2) 3-2-013-042; (2) 3-2-013-043
2344	Lessin, Alex & Janet	1371 Malaihi Rd. Wailuku, HI 96793	Waiehu	South Waiehu Stream	(2) 3-2-017-010
2144	Living Waters Land Foundation	P.O. Box 2327 Wailuku, HI 96793	Waihee	WWC Line	(2) 3-2-013-015
2258	Miyahira, Lawrence	P.O. Box 762 Wailuku, HI 96793	Waiehu	South Waiehu Kuleana Auwai	(2) 3-3-002-009; (2) 3-3-002-010; (2) 3-3-002-021
2171**	Molina, Renee	P.O. Box 1746 Wailuku, HI 96793	Waiehu	South Waiehu Kuleana Auwai	(2) 3-3-002-009
2266 2267N	Rivera, Isabelle	P.O. Box 634 Wailuku, HI 96793	Waiehu	South Waiehu Stream	(2) 3-2-017-012
2290**	Singer, Donnalee & David	P.O. Box 3017 Wailuku, HI 96793	Waiehu	North Waiehu Kuleana Auwai	(2) 3-2-017-018

2288 2289N	Singer, Donnalee & David	P.O. Box 3017 Wailuku, HI 96793	Waiehu	North Waiehu Kuleana Auwai	(2) 3-2-018-009; (2) 3-2-018-014; (2) 3-2-018-015; (2) 3-2-018-017; (2) 3-2-018-034
2369	Smith, Jeff & Ramona Lei	1369 Malaihi Rd. Wailuku, HI 96793	Waiehu	South Waiehu Stream	(2) 3-2-017-033
2363	Suehiro, Yoshie and Natalie Hashimoto	915 Malaihi Rd. Wailuku, HI 96793	Waiehu	Waiehu Stream	(2) 3-2-016-021
IAO					
3623	Almeida, Gordon	P.O. Box 1005 Wailuku, HI 96793	lao	lao Spring	(2) 3-3-001-022; (2) 3-3-001-023
2209 2210N	Bal, Vernon	230 Koeli St. Wailuku, HI 96793	Waihee; Waiehu; lao	Wailuku Town Kuleana Auwai	(2) 3-4-007-042
2215 2216N	Brito, Gary & Evelyn	2160A Puuohala Rd. Wailuku, HI 96793	lao	Puuohala Kuleana Pipe	(2) 3-3-002-029
2247 2248N	Ciotti, Jordanella	484 Kalua Rd. Wailuku, HI 96793	Waihee; Waiehu; lao	Wailuku Town Kuleana Auwai	(2) 3-4-004-019
2223	Cockett, Winifred & Gordon	1159 Piihana Rd. Wailuku, HI 96793	Waihee; Waiehu; lao	Piihana-Field 49 Kuleana Pipe	(2) 3-4-031-008
2304**	DLNR Division of State Parks, State of Hawaii	54 South High St., #101 Wailuku, HI 96793	lao	lao Stream	(2) 3-3-003-002
2236	Haleakala, Valentine	2160 Puuohala Rd. Wailuku, HI 96793	lao	Puuohala Kuleana Pipe	(2) 3-3-002-003
2287**	Haller, Steve	1060 East Kuiaha Rd. Haiku, HI 96708	Waihee; Waiehu; lao	Piihana-Field 49 Kuleana Pipe	(2) 3-4-031-001
2241 2242N	Higa, Darrell	918 Kanakea Lp. Lahaina, HI 96761	Waihee; Waiehu; lao	Wailuku Town Kuleana Auwai	(2) 3-4-004-016; (2) 3-4-004-017
2243 2244N	Hoouluhahi LLC	575 A Iao Valley Rd. Wailuku, HI 96793	lao	lao Stream	(2) 3-5-003-018
2245 2246N	Ibara, Greg	227 Kawaipuna St. Wailuku, HI 96793	Waihee; Waiehu; lao	Wailuku Town Kuleana Auwai	(2) 3-4-004-020
2371	Lozano, Kimberly	P.O. Box 2082 Wailuku, HI 96793	lao	lao Spring	(2) 3-4-036-001; (2) 3-4-036-010
2207 2208N	Makani Olu Partners LLC	363 West Waiko Rd. Wailuku, HI 96793	lao	lao-Waikapu Ditch	(2) 3-5-004-014; (2) 3-5-004-018
2360	Manoukian, Anthony	221 Mahalani St. Wailuku, HI 96793	lao	lao Stream	(2) 3-5-001-019
2204	McLean, Glenn	350 West Waiko Rd. Wailuku, HI 96793	lao	lao-Waikapu Ditch	(2) 3-5-004-057
2256 2257N	Mendoza, Kenneth	2160 B Puuohala Rd. Wailuku, HI 96793	lao	Puuohala Kuleana Pipe	(2) 3-3-002-025
2370	Ornellas, Francis	P.O. Box 1104 Wailuku, HI 96793	lao	lao Stream	(2) 3-5-001-002; (2) 3-5-001-003; (2) 3-5-001-004; (2) 3-5-001-005
2303	Pinto, Robert	130 Piihana Pl. Wailuku, HI 96793	lao	lao-Waikapu Ditch	(2) 3-5-004-041; (2) 3-5-004-051
2273 2274N 2043	Santiago, Alfred / El Ranchitos DeMello	2445C Vineyard St. Wailuku, HI 96793 / P.O. Box 1394 Lockeford, CA 95237	Waihee; Waiehu; lao	Piihana-Mill Pipe	(2) 3-4-024-022; (2) 3-4-024-027
2275**	Sevilla, Duke & Jean and Christina Smith	702 Kaae Rd. Wailuku, HI 96793	lao	lao Spring	(2) 3-3-001-001; (2) 3-3-001-041; (2) 3-3-001-054
2188	Vida, Jr., Leslie	P.O. Box 976 Wailuku, HI 96793	lao	lao-Waikapu Ditch	(2) 3-5-004-091
2285**	Vida, Michael	95 Piihana Pl. Wailuku, HI 96793	lao	lao-Waikapu Ditch	(2) 3-5-004-044
2284**	Vida, Robert	86 B Piihana Pl. Wailuku, HI 96793	lao	lao-Waikapu Ditch	(2) 3-5-004-042
2293	Vida, Sr., Leslie	115 Piihana St. Wailuku, HI 96793	lao	lao-Waikapu Ditch	(2) 3-5-004-045

2292 2286	Vida, Sr., Leslie / Michael Vida	115 Pilikana St. Wailuku, HI 96793 / 95 Pilikana Pl. Wailuku, HI 96793	lao	lao-Waikapu Ditch	(2) 3-5-004-056
2351	Wahi Hoomalu Limited Partnership	P.O. Box 351 Kula, HI 96790	lao	lao-Maniania Ditch	(2) 3-3-002-001; (2) 3-3-002-026
2282**	Waikapu Ranch Company LLC	P.O. Box 889 Wailuku, HI 96793	lao	lao-Waikapu Ditch	(2) 3-5-004-023
2196	Wailuku Country Estates Community Association	c/o Maui Land Broker and Property Management, Inc. P.O. Box 1673 Wailuku, HI 96793	lao	lao-Maniania Ditch	(2) 3-3-017-VAR
2189 2190N	Wailuku Country Estates Irrigation Company for Gajonera, Edison & Verona	c/o Maui Land Broker and Property Management, Inc. P.O. Box 1673 Wailuku, HI 96793	lao	lao-Maniania Ditch	(2) 3-3-017-010
2189 2190N	Wailuku Country Estates Irrigation Company for Willis/Etal, Mary L.	c/o Maui Land Broker and Property Management, Inc. P.O. Box 1673 Wailuku, HI 96793	lao	lao-Maniania Ditch	(2) 3-3-017-011
2189 2190N	Wailuku Country Estates Irrigation Company for Nguyen/Etal, Lethu T.	c/o Maui Land Broker and Property Management, Inc. P.O. Box 1673 Wailuku, HI 96793	lao	lao-Maniania Ditch	(2) 3-3-017-024
2189 2190N	Wailuku Country Estates Irrigation Company for Yane/Trust, C & A	c/o Maui Land Broker and Property Management, Inc. P.O. Box 1673 Wailuku, HI 96793	lao	lao-Maniania Ditch	(2) 3-3-017-029
2189 2190N	Wailuku Country Estates Irrigation Company for Lampitoc/Etal-Trust, Jose M.	c/o Maui Land Broker and Property Management, Inc. P.O. Box 1673 Wailuku, HI 96793	lao	lao-Maniania Ditch	(2) 3-3-017-030
2189 2190N	Wailuku Country Estates Irrigation Company for Yanos, Romeo & Carmelita I.	c/o Maui Land Broker and Property Management, Inc. P.O. Box 1673 Wailuku, HI 96793	lao	lao-Maniania Ditch	(2) 3-3-017-031
2189 2190N	Wailuku Country Estates Irrigation Company for Failano, German & Evangeline	c/o Maui Land Broker and Property Management, Inc. P.O. Box 1673 Wailuku, HI 96793	lao	lao-Maniania Ditch	(2) 3-3-017-032
2189 2190N	Wailuku Country Estates Irrigation Company for Barroga Jr./Revoc. Trust-Etal, Felipe	c/o Maui Land Broker and Property Management, Inc. P.O. Box 1673 Wailuku, HI 96793	lao	lao-Maniania Ditch	(2) 3-3-017-034
2189 2190N	Wailuku Country Estates Irrigation Company for Yanos, Romeo S. & Carmelita	c/o Maui Land Broker and Property Management, Inc. P.O. Box 1673 Wailuku, HI 96793	lao	lao-Maniania Ditch	(2) 3-3-017-035
2189 2190N	Wailuku Country Estates Irrigation Company for Cabalo, Adam E. & Jessica V.	c/o Maui Land Broker and Property Management, Inc. P.O. Box 1673 Wailuku, HI 96793	lao	lao-Maniania Ditch	(2) 3-3-017-036
2189 2190N	Wailuku Country Estates Irrigation Company for Taketa/Trust, Eric N. & Sherri L.	c/o Maui Land Broker and Property Management, Inc. P.O. Box 1673 Wailuku, HI 96793	lao	lao-Maniania Ditch	(2) 3-3-017-037
2189 2190N	Wailuku Country Estates Irrigation Company for Pimentel, Moses Kaula & Jennifer Lea	c/o Maui Land Broker and Property Management, Inc. P.O. Box 1673 Wailuku, HI 96793	lao	lao-Maniania Ditch	(2) 3-3-017-041
2189 2190N	Wailuku Country Estates Irrigation Company for Gomes/Etal, Vicklynn	c/o Maui Land Broker and Property Management, Inc. P.O. Box 1673 Wailuku, HI 96793	lao	lao-Maniania Ditch	(2) 3-3-017-042
2189 2190N	Wailuku Country Estates Irrigation Company for Hamai/Trust-Etal, Clyde M.	c/o Maui Land Broker and Property Management, Inc. P.O. Box 1673 Wailuku, HI 96793	lao	lao-Maniania Ditch	(2) 3-3-017-043

2189 2190N	Wailuku Country Estates Irrigation Company for Shammah Limited Partnership B	c/o Maui Land Broker and Property Management, Inc. P.O. Box 1673 Wailuku, HI 96793	lao	lao-Maniania Ditch	(2) 3-3-017-044
2189 2190N	Wailuku Country Estates Irrigation Company for Dela Cruz/Trust, Erminio C. & Gloria G.	c/o Maui Land Broker and Property Management, Inc. P.O. Box 1673 Wailuku, HI 96793	lao	lao-Maniania Ditch	(2) 3-3-017-045
2189 2190N	Wailuku Country Estates Irrigation Company for Obana/Etal, Loida A.	c/o Maui Land Broker and Property Management, Inc. P.O. Box 1673 Wailuku, HI 96793	lao	lao-Maniania Ditch	(2) 3-3-017-046
2189 2190N	Wailuku Country Estates Irrigation Company for Orite, Howard T. & Sun C.	c/o Maui Land Broker and Property Management, Inc. P.O. Box 1673 Wailuku, HI 96793	lao	lao-Maniania Ditch	(2) 3-3-017-047
2189 2190N	Wailuku Country Estates Irrigation Company for Yakabe/Trust-Etal, Michael W.	c/o Maui Land Broker and Property Management, Inc. P.O. Box 1673 Wailuku, HI 96793	lao	lao-Maniania Ditch	(2) 3-3-017-049
2189 2190N	Wailuku Country Estates Irrigation Company for Ped. Richard C. & Isabelita	c/o Maui Land Broker and Property Management, Inc. P.O. Box 1673 Wailuku, HI 96793	lao	lao-Maniania Ditch	(2) 3-3-017-050
2189 2190N	Wailuku Country Estates Irrigation Company for Wright, Daneford M. & Ellareen	c/o Maui Land Broker and Property Management, Inc. P.O. Box 1673 Wailuku, HI 96793	lao	lao-Maniania Ditch	(2) 3-3-017-051
2189 2190N	Wailuku Country Estates Irrigation Company for Agdeppa/Trust-Eta;, Rolando E.	c/o Maui Land Broker and Property Management, Inc. P.O. Box 1673 Wailuku, HI 96793	lao	lao-Maniania Ditch	(2) 3-3-017-054
2189 2190N	Wailuku Country Estates Irrigation Company for Chan/Etal, Kenneth K.	c/o Maui Land Broker and Property Management, Inc. P.O. Box 1673 Wailuku, HI 96793	lao	lao-Maniania Ditch	(2) 3-3-017-055
2189 2190N	Wailuku Country Estates Irrigation Company for Riglos, Junwill A. & Shauna	c/o Maui Land Broker and Property Management, Inc. P.O. Box 1673 Wailuku, HI 96793	lao	lao-Maniania Ditch	(2) 3-3-017-056
2189 2190N	Wailuku Country Estates Irrigation Company for Powell, Steven J. & Ligaya J.	c/o Maui Land Broker and Property Management, Inc. P.O. Box 1673 Wailuku, HI 96793	lao	lao-Maniania Ditch	(2) 3-3-017-057
2189 2190N	Wailuku Country Estates Irrigation Company for Shimada, Robert M. & Penny C.	c/o Maui Land Broker and Property Management, Inc. P.O. Box 1673 Wailuku, HI 96793	lao	lao-Maniania Ditch	(2) 3-3-017-058
2189 2190N	Wailuku Country Estates Irrigation Company for Tom/Etal, Jefferson N. & Oudlay	c/o Maui Land Broker and Property Management, Inc. P.O. Box 1673 Wailuku, HI 96793	lao	lao-Maniania Ditch	(2) 3-3-017-059
2189 2190N	Wailuku Country Estates Irrigation Company for Kadohiro/Trust-Etal, Glenn Y.	c/o Maui Land Broker and Property Management, Inc. P.O. Box 1673 Wailuku, HI 96793	lao	lao-Maniania Ditch	(2) 3-3-017-060
2189 2190N	Wailuku Country Estates Irrigation Company for Delgado, Jr., Carlos M.	c/o Maui Land Broker and Property Management, Inc. P.O. Box 1673 Wailuku, HI 96793	lao	lao-Maniania Ditch	(2) 3-3-017-061
2189 2190N	Wailuku Country Estates Irrigation Company for Shibley, Talbot K. & Mary S.	c/o Maui Land Broker and Property Management, Inc. P.O. Box 1673 Wailuku, HI 96793	lao	lao-Maniania Ditch	(2) 3-3-017-064

2189 2190N	Wailuku Country Estates Irrigation Company for Chan/Trust-Etal, Henry H.	c/o Maui Land Broker and Property Management, Inc. P.O. Box 1673 Wailuku, HI 96793	lao	lao-Maniania Ditch	(2) 3-3-017-065
2189 2190N	Wailuku Country Estates Irrigation Company for Taborado, Hilaria	c/o Maui Land Broker and Property Management, Inc. P.O. Box 1673 Wailuku, HI 96793	lao	lao-Maniania Ditch	(2) 3-3-017-068
2189 2190N	Wailuku Country Estates Irrigation Company for Luiz D.-Ramos/Etal, Felipe B. & Pacita	c/o Maui Land Broker and Property Management, Inc. P.O. Box 1673 Wailuku, HI 96793	lao	lao-Maniania Ditch	(2) 3-3-017-104
2189 2190N	Wailuku Country Estates Irrigation Company for Shimada/Trust-Etal, George S.	c/o Maui Land Broker and Property Management, Inc. P.O. Box 1673 Wailuku, HI 96793	lao	lao-Maniania Ditch	(2) 3-3-017-105
2189 2190N	Wailuku Country Estates Irrigation Company for Carlson, Kent R. & Fae K. I.	c/o Maui Land Broker and Property Management, Inc. P.O. Box 1673 Wailuku, HI 96793	lao	lao-Maniania Ditch	(2) 3-3-017-106
2189 2190N	Wailuku Country Estates Irrigation Company for Gauthier/Etal, Paul A.	c/o Maui Land Broker and Property Management, Inc. P.O. Box 1673 Wailuku, HI 96793	lao	lao-Maniania Ditch	(2) 3-3-017-107
2189 2190N	Wailuku Country Estates Irrigation Company for BNM Holdings, Ltd.	c/o Maui Land Broker and Property Management, Inc. P.O. Box 1673 Wailuku, HI 96793	lao	lao-Maniania Ditch	(2) 3-3-017-108
2189 2190N	Wailuku Country Estates Irrigation Company for Calder/Etal, Margi L.	c/o Maui Land Broker and Property Management, Inc. P.O. Box 1673 Wailuku, HI 96793	lao	lao-Maniania Ditch	(2) 3-3-017-109
2189 2190N	Wailuku Country Estates Irrigation Company for Brescan, Ovidiu & Simona	c/o Maui Land Broker and Property Management, Inc. P.O. Box 1673 Wailuku, HI 96793	lao	lao-Maniania Ditch	(2) 3-3-017-110
2189 2190N	Wailuku Country Estates Irrigation Company for Kono/Trust, Clyde & Jean Y.	c/o Maui Land Broker and Property Management, Inc. P.O. Box 1673 Wailuku, HI 96793	lao	lao-Maniania Ditch	(2) 3-3-017-111
2189 2190N	Wailuku Country Estates Irrigation Company for Leis, Timothy J.	c/o Maui Land Broker and Property Management, Inc. P.O. Box 1673 Wailuku, HI 96793	lao	lao-Maniania Ditch	(2) 3-3-017-112
2189 2190N	Wailuku Country Estates Irrigation Company for Bravo, Danilo B. & Teresita A.	c/o Maui Land Broker and Property Management, Inc. P.O. Box 1673 Wailuku, HI 96793	lao	lao-Maniania Ditch	(2) 3-3-017-113
2189 2190N	Wailuku Country Estates Irrigation Company for Stahl, Peter & Yashiro, Candace	c/o Maui Land Broker and Property Management, Inc. P.O. Box 1673 Wailuku, HI 96793	lao	lao-Maniania Ditch	(2) 3-3-017-114
2189 2190N	Wailuku Country Estates Irrigation Company for Galam/Trust-Etal, Liberato L. & Polly R.	c/o Maui Land Broker and Property Management, Inc. P.O. Box 1673 Wailuku, HI 96793	lao	lao-Maniania Ditch	(2) 3-3-017-115
2189 2190N	Wailuku Country Estates Irrigation Company for Casio, Robert R. & Imelda M.	c/o Maui Land Broker and Property Management, Inc. P.O. Box 1673 Wailuku, HI 96793	lao	lao-Maniania Ditch	(2) 3-3-017-116
2189 2190N	Wailuku Country Estates Irrigation Company for Borge, Leona	c/o Maui Land Broker and Property Management, Inc. P.O. Box 1673 Wailuku, HI 96793	lao	lao-Maniania Ditch	(2) 3-3-017-117

2189 2190N	Wailuku Country Estates Irrigation Company for Loewen, Gregory W. & Germaine L.	c/o Maui Land Broker and Property Management, Inc. P.O. Box 1673 Wailuku, HI 96793	lao	lao-Maniania Ditch	(2) 3-3-017-118
2189 2190N	Wailuku Country Estates Irrigation Company for Reinhardt/Trust-Etal, Edward L.	c/o Maui Land Broker and Property Management, Inc. P.O. Box 1673 Wailuku, HI 96793	lao	lao-Maniania Ditch	(2) 3-3-017-119
2189 2190N	Wailuku Country Estates Irrigation Company for Kato, Kevin K. & Bich H.	c/o Maui Land Broker and Property Management, Inc. P.O. Box 1673 Wailuku, HI 96793	lao	lao-Maniania Ditch	(2) 3-3-017-120
2189 2190N	Wailuku Country Estates Irrigation Company for Alfonso/Trust, Daniel & Laura	c/o Maui Land Broker and Property Management, Inc. P.O. Box 1673 Wailuku, HI 96793	lao	lao-Maniania Ditch	(2) 3-3-017-121
2189 2190N	Wailuku Country Estates Irrigation Company for Chau, Jason S.	c/o Maui Land Broker and Property Management, Inc. P.O. Box 1673 Wailuku, HI 96793	lao	lao-Maniania Ditch	(2) 3-3-017-122
2189 2190N	Wailuku Country Estates Irrigation Company for Elkins Trust	c/o Maui Land Broker and Property Management, Inc. P.O. Box 1673 Wailuku, HI 96793	lao	lao-Maniania Ditch	(2) 3-3-017-123
2189 2190N	Wailuku Country Estates Irrigation Company for Sisouvong, Sane & Lienne	c/o Maui Land Broker and Property Management, Inc. P.O. Box 1673 Wailuku, HI 96793	lao	lao-Maniania Ditch	(2) 3-3-017-124
2189 2190N	Wailuku Country Estates Irrigation Company for Rayray, Feliciano & Jovita N.	c/o Maui Land Broker and Property Management, Inc. P.O. Box 1673 Wailuku, HI 96793	lao	lao-Maniania Ditch	(2) 3-3-017-125
2189 2190N	Wailuku Country Estates Irrigation Company for Cahill/Trust-Etal, Peter T.	c/o Maui Land Broker and Property Management, Inc. P.O. Box 1673 Wailuku, HI 96793	lao	lao-Maniania Ditch	(2) 3-3-017-147
2189 2190N	Wailuku Country Estates Irrigation Company for Endo, Randall & Murakami, Patti	c/o Maui Land Broker and Property Management, Inc. P.O. Box 1673 Wailuku, HI 96793	lao	lao-Maniania Ditch	(2) 3-3-017-148
2189 2190N	Wailuku Country Estates Irrigation Company for Miyoshi/Etal, Paul T.	c/o Maui Land Broker and Property Management, Inc. P.O. Box 1673 Wailuku, HI 96793	lao	lao-Maniania Ditch	(2) 3-3-017-151
2189 2190N	Wailuku Country Estates Irrigation Company for Irani, Farrokh A. & Pamela	c/o Maui Land Broker and Property Management, Inc. P.O. Box 1673 Wailuku, HI 96793	lao	lao-Maniania Ditch	(2) 3-3-017-152
2189 2190N	Wailuku Country Estates Irrigation Company for Mehdiabadi, Rustam J. Roshan	c/o Maui Land Broker and Property Management, Inc. P.O. Box 1673 Wailuku, HI 96793	lao	lao-Maniania Ditch	(2) 3-3-017-153
2189 2190N	Wailuku Country Estates Irrigation Company for Waki, Van & Aileen A.	c/o Maui Land Broker and Property Management, Inc. P.O. Box 1673 Wailuku, HI 96793	lao	lao-Maniania Ditch	(2) 3-3-017-154
2189 2190N	Wailuku Country Estates Irrigation Company for Padre/Etal, Manuel L.	c/o Maui Land Broker and Property Management, Inc. P.O. Box 1673 Wailuku, HI 96793	lao	lao-Maniania Ditch	(2) 3-3-017-155
2189 2190N	Wailuku Country Estates Irrigation Company for Santiago/Trust, Jerry S. & Nancy D.	c/o Maui Land Broker and Property Management, Inc. P.O. Box 1673 Wailuku, HI 96793	lao	lao-Maniania Ditch	(2) 3-3-017-156

2189 2190N	Wailuku Country Estates Irrigation Company for Jacintho Sr./Trust-Etal, Ronald R.	c/o Maui Land Broker and Property Management, Inc. P.O. Box 1673 Wailuku, HI 96793	lao	lao-Maniania Ditch	(2) 3-3-017-157
2189 2190N	Wailuku Country Estates Irrigation Company for Stisher, Britton R. & Susan F.	c/o Maui Land Broker and Property Management, Inc. P.O. Box 1673 Wailuku, HI 96793	lao	lao-Maniania Ditch	(2) 3-3-017-158
2189 2190N	Wailuku Country Estates Irrigation Company for Mousavi/WF, Shahin R.	c/o Maui Land Broker and Property Management, Inc. P.O. Box 1673 Wailuku, HI 96793	lao	lao-Maniania Ditch	(2) 3-3-017-159
2189 2190N	Wailuku Country Estates Irrigation Company for James, A. Kent & Teri J.	c/o Maui Land Broker and Property Management, Inc. P.O. Box 1673 Wailuku, HI 96793	lao	lao-Maniania Ditch	(2) 3-3-017-160
2189 2190N	Wailuku Country Estates Irrigation Company for Crichton/Etal-WF, Clyde C.	c/o Maui Land Broker and Property Management, Inc. P.O. Box 1673 Wailuku, HI 96793	lao	lao-Maniania Ditch	(2) 3-3-017-161
2189 2190N	Wailuku Country Estates Irrigation Company for Warren, James W. & Henrietta L.J.	c/o Maui Land Broker and Property Management, Inc. P.O. Box 1673 Wailuku, HI 96793	lao	lao-Maniania Ditch	(2) 3-3-017-162
2189 2190N	Wailuku Country Estates Irrigation Company for JCMA Enterprises, LLC.	c/o Maui Land Broker and Property Management, Inc. P.O. Box 1673 Wailuku, HI 96793	lao	lao-Maniania Ditch	(2) 3-3-017-163
2189 2190N	Wailuku Country Estates Irrigation Company for Nouchi/Etal, Rian E.	c/o Maui Land Broker and Property Management, Inc. P.O. Box 1673 Wailuku, HI 96793	lao	lao-Maniania Ditch	(2) 3-3-017-170
2189 2190N	Wailuku Country Estates Irrigation Company for Yoshikawa, Hisajiro & Lisa	c/o Maui Land Broker and Property Management, Inc. P.O. Box 1673 Wailuku, HI 96793	lao	lao-Maniania Ditch	(2) 3-3-017-171
2189 2190N	Wailuku Country Estates Irrigation Company for Taylor/Etal, David S.	c/o Maui Land Broker and Property Management, Inc. P.O. Box 1673 Wailuku, HI 96793	lao	lao-Maniania Ditch	(2) 3-3-017-172
2189 2190N	Wailuku Country Estates Irrigation Company for Nguyen, Jennifer K.	c/o Maui Land Broker and Property Management, Inc. P.O. Box 1673 Wailuku, HI 96793	lao	lao-Maniania Ditch	(2) 3-3-017-174
2189 2190N	Wailuku Country Estates Irrigation Company for Wong/Trust, Malcolm S. & June S.M.	c/o Maui Land Broker and Property Management, Inc. P.O. Box 1673 Wailuku, HI 96793	lao	lao-Maniania Ditch	(2) 3-3-017-175
2189 2190N	Wailuku Country Estates Irrigation Company for Bach, Peter T-Q & Lisa N.	c/o Maui Land Broker and Property Management, Inc. P.O. Box 1673 Wailuku, HI 96793	lao	lao-Maniania Ditch	(2) 3-3-017-176
2189 2190N	Wailuku Country Estates Irrigation Company for Dulay, Cesar H. & Tanya J.	c/o Maui Land Broker and Property Management, Inc. P.O. Box 1673 Wailuku, HI 96793	lao	lao-Maniania Ditch	(2) 3-3-017-177
2189 2190N	Wailuku Country Estates Irrigation Company for Watanabe/Trust-Etal, Lloyd D.	c/o Maui Land Broker and Property Management, Inc. P.O. Box 1673 Wailuku, HI 96793	lao	lao-Maniania Ditch	(2) 3-3-017-178
2189 2190N	Wailuku Country Estates Irrigation Company for Buendia/Etal, Marylou J.	c/o Maui Land Broker and Property Management, Inc. P.O. Box 1673 Wailuku, HI 96793	lao	lao-Maniania Ditch	(2) 3-3-017-179

2189 2190N	Wailuku Country Estates Irrigation Company for Blankenship Living Trust	c/o Maui Land Broker and Property Management, Inc. P.O. Box 1673 Wailuku, HI 96793	lao	lao-Maniania Ditch	(2) 3-3-017-180
2189 2190N	Wailuku Country Estates Irrigation Company for Ralar Jr./Etal, Henry & Derrick	c/o Maui Land Broker and Property Management, Inc. P.O. Box 1673 Wailuku, HI 96793	lao	lao-Maniania Ditch	(2) 3-3-017-181
2189 2190N	Wailuku Country Estates Irrigation Company for Rumbaoa, Santos O. & Magdalena G.	c/o Maui Land Broker and Property Management, Inc. P.O. Box 1673 Wailuku, HI 96793	lao	lao-Maniania Ditch	(2) 3-3-017-182
2189 2190N	Wailuku Country Estates Irrigation Company for Shammah Limited Partnership B	c/o Maui Land Broker and Property Management, Inc. P.O. Box 1673 Wailuku, HI 96793	lao	lao-Maniania Ditch	(2) 3-3-017-183
2189 2190N	Wailuku Country Estates Irrigation Company for Larson/Etal, Charles	c/o Maui Land Broker and Property Management, Inc. P.O. Box 1673 Wailuku, HI 96793	lao	lao-Maniania Ditch	(2) 3-3-017-184
2189 2190N	Wailuku Country Estates Irrigation Company for CGM, LLC	c/o Maui Land Broker and Property Management, Inc. P.O. Box 1673 Wailuku, HI 96793	lao	lao-Maniania Ditch	(2) 3-3-017-185
2189 2190N	Wailuku Country Estates Irrigation Company for CGM, LLC	c/o Maui Land Broker and Property Management, Inc. P.O. Box 1673 Wailuku, HI 96793	lao	lao-Maniania Ditch	(2) 3-3-017-186
2189 2190N	Wailuku Country Estates Irrigation Company for Wahi Hoomalu Limited Partnership	c/o Maui Land Broker and Property Management, Inc. P.O. Box 1673 Wailuku, HI 96793	lao	lao-Maniania Ditch	(2) 3-3-017-187
2189 2190N	Wailuku Country Estates Irrigation Company for CGM, LLC	c/o Maui Land Broker and Property Management, Inc. P.O. Box 1673 Wailuku, HI 96793	lao	lao-Maniania Ditch	(2) 3-3-017-190
2189 2190N	Wailuku Country Estates Irrigation Company for CGM, LLC	c/o Maui Land Broker and Property Management, Inc. P.O. Box 1673 Wailuku, HI 96793	lao	lao-Maniania Ditch	(2) 3-3-017-193
2189 2190N	Wailuku Country Estates Irrigation Company for CGM, LLC	c/o Maui Land Broker and Property Management, Inc. P.O. Box 1673 Wailuku, HI 96793	lao	lao-Maniania Ditch	(2) 3-3-017-195
2189 2190N	Wailuku Country Estates Irrigation Company for CGM, LLC	c/o Maui Land Broker and Property Management, Inc. P.O. Box 1673 Wailuku, HI 96793	lao	lao-Maniania Ditch	(2) 3-3-017-196
2189 2190N	Wailuku Country Estates Irrigation Company for CGM, LLC	c/o Maui Land Broker and Property Management, Inc. P.O. Box 1673 Wailuku, HI 96793	lao	lao-Maniania Ditch	(2) 3-3-017-197
2189 2190N	Wailuku Country Estates Irrigation Company for CGM, LLC	c/o Maui Land Broker and Property Management, Inc. P.O. Box 1673 Wailuku, HI 96793	lao	lao-Maniania Ditch	(2) 3-3-017-198
2189 2190N	Wailuku Country Estates Irrigation Company for CGM, LLC	c/o Maui Land Broker and Property Management, Inc. P.O. Box 1673 Wailuku, HI 96793	lao	lao-Maniania Ditch	(2) 3-3-017-207
2339**	Yamaoka, Roger and Kevin	1295 Old Waikapu Rd. Wailuku, HI 96793	lao	lao-Waikapu Ditch	(2) 2-3-004-038; (2) 2-3-004-039
WAIKAPU					
2211	Bell, Dorothy	1419 Nuna Pl. Wailuku, HI 96793	Waikapu	North Waikapu Kuleana Auwai (Waiko Rd.)	(2) 3-5-012-011

2212	Bell, Douglas	1420 Honua Pl. Wailuku, HI 96793	Waikapu	North Waikapu Kuleana Auwai (Waiko Rd.)	(2) 3-5-012-008
2213 2214N	Birnie, Alan	175 West Waiko Rd. Wailuku, HI 96793	Waikapu	North Waikapu Kuleana Auwai (Waiko Rd.)	(2) 3-5-012-010
2341**	Dieguez, Sharlee	1885 Main St., Suite 407 Wailuku, HI 96793	Waikapu	Waikapu Stream	(2) 3-6-006-042
2224	Dodd, James	P.O. Box 351 Wailuku, HI 96793	Waikapu	North Waikapu Kuleana Auwai (Waiko Rd.)	(2) 3-5-012-005
2230	Federcell, Patricia	135 Waiko Rd. Wailuku, HI 96793	Waikapu	North Waikapu Kuleana Auwai (Waiko Rd.)	(2) 3-5-012-005
2235	Gushi, Russel	185 West Waiko Rd. Wailuku, HI 96793	Waikapu	North Waikapu Kuleana Auwai (Waiko Rd.)	(2) 3-5-012-015
2237	Harders, Karl & Lee Ann	1422 Nuna Pl. Wailuku, HI 96793	Waikapu	North Waikapu Kuleana Auwai (Waiko Rd.)	(2) 3-5-012-013
2239	Harders, Theodore & Zelie	1415 Kilohi St. Wailuku, HI 96793	Waikapu	North Waikapu Kuleana Auwai (Waiko Rd.)	(2) 3-5-012-016
2311	Harders, Theodore & Zelie	1415 Kilohi St. Wailuku, HI 96793	Waikapu	North Waikapu Kuleana Auwai (Waiko Rd.)	(2) 3-5-012-039
2205	Hawaiian Commercial & Sugar Co.	P.O. Box 266 Puunene, HI 96784	Waikapu	South Waikapu Ditch	(2) 3-6-002-001; (2) 3-6-002-003; (2) 3-6-004-003; (2) 3-6-004-006; (2) 3-8-005-023
2366	Higa, George & Yoneko	592 S. Papa Ave. Kahului, HI 96732	Waikapu	South Waikapu Ditch	(2) 3-6-006-003; (2) 3-6-006-004; (2) 3-6-006-005; (2) 3-6-006-016
2260 2261N	Jinsei Miyashiro Trust	P.O. Box 235 Wailuku, HI 96793	Waikapu	South Waikapu Ditch	(2) 3-6-006-027
2217 2218N	John Minamina Brown Trust	727 Wainee St., Suite 104 Lahaina, HI 96761	Waikapu	South Waikapu Ditch	(2) 3-6-006-025; (2) 3-6-006-029
2368	Kamasaki, Teruo & Evelyn	1550 Nukuna Pl. Wailuku, HI 96793	Waikapu	South Waikapu Ditch	(2) 3-6-007-010
2315	Kihm, Leinaala	1415 Honua Pl. Wailuku, HI 96793	Waikapu	North Waikapu Kuleana Auwai (Waiko Rd.)	(2) 3-5-012-001
2156	Makimoto, Nadao	1480 Honoapiilani Hwy. Wailuku, HI 96793	Waikapu	South Waikapu Ditch	(2) 3-6-006-021
2259	Miyamoto, Elsie	1418 Honua Pl. Wailuku, HI 96793	Waikapu	North Waikapu Kuleana Auwai (Waiko Rd.)	(2) 3-5-012-009
2186	MMK Maui, LP, The King Kamehameha Golf Club	2500 Honoapiilani Hwy. Wailuku, HI 96793	Waihee; Waiehu; Iao; Waikapu	Waihee Ditch	(2) 3-6-004-010; (2) 3-6-004-011; (2) 3-6-004-012; (2) 3-6-004-014
2203	MTP Operating Company LLC, DBA Maui Tropical Plantation	1670 Honoapiilani Hwy. Wailuku, HI 96793	Waihee; Waiehu; Iao; Waikapu	Waihee Ditch	(2) 3-6-005-007
2163**	Niehaus, David	1630 Piihole Rd. Makawao, HI 96768	Waikapu	Waikapu Stream	(2) 3-5-002-007
2332 2333N	Pellegrino, Victor & Walette	1420 Kilohi St. Wailuku, HI 96793	Waikapu	North Waikapu Kuleana Auwai (Waiko Rd.)	(2) 3-5-012-020; (2) 3-5-012-023
2268**	Riyu, Katherine	P.O. Box 696 Wailuku, HI 96793	Waikapu	North Waikapu Kuleana Auwai (Waiko Rd.)	(2) 3-5-012-028
2271	Rogers, Waldemar & Darlene	1421 Nuna Pl. Wailuku, HI 96793	Waikapu	North Waikapu Kuleana Auwai (Waiko Rd.)	(2) 3-5-012-012
3469	Rosario, Darryl & Traci	1418 Kilohi St. Wailuku, HI 96793	Waikapu	North Waikapu Kuleana Auwai (Waiko Rd.)	(2) 3-5-012-021
2336 2337N	Santiago, Alfred and Colin Kailiponi	2445C Vineyard St. Wailuku, HI 96793	Waikapu	South Waikapu Ditch	(2) 3-6-005-019; (2) 3-6-006-024

2277	Soong, Warren	245A West Waiko Rd. Wailuku, HI 96793	Waikapu	North Waikapu Kuleana Auwai (Waiko Rd.)	(2) 3-5-012-026
2155	Suzuki, Clayton	P.O. Box 2577 Wailuku, HI 96793	Waikapu	South Waikapu Ditch	(2) 3-6-006-009; (2) 3-6-006-013; (2) 3-6-006-022
2238	T&Z Harders FAM LTD PTNSHP; EH Rogers; WF Rogers	1415 Kilohi St. Wailuku, HI 96793	Waikapu	North Waikapu Kuleana Auwai (Waiko Rd.)	(2) 3-5-012-006; (2) 3-5-012-007
2240 3467N	T&Z Harders FAM LTD PTNSHP; EH Rogers; WF Rogers	1415 Kilohi St. Wailuku, HI 96793	Waikapu	North Waikapu Kuleana Auwai (Waiko Rd.)	(2) 3-5-004-028
2352**	U.S. Fish and Wildlife Service	P.O. Box 1042 Kihei, HI 96753	Waikapu	Waikapu Stream	(2) 3-8-005-002
2356 2297N	Waikapu Properties, LLC	363 West Waiko Rd. Wailuku, HI 96793	Waikapu	South Waikapu Ditch	(2) 3-6-004-003
3471	Waikapu Properties, LLC	P.O. Box 1870 Manteca, CA 95336	Waikapu	South Waikapu Ditch	(2) 3-6-004-006
3472	Waikapu Properties, LLC	P.O. Box 1870 Manteca, CA 95336	Waikapu	South Waikapu Ditch	(2) 3-6-006-036
WAILUKU WATER COMPANY					
2157**	Wailuku Water Company	255 East Waiko Rd. Wailuku, HI 96793	Waihee; Waiehu; Iao; Waikapu	Wailuku Water System	

* Surface Water Use Permit Application (SWUPA)

**Applicant claimed an appurtenant right, but did not provide documentation.

Publish in: Honolulu Star Advertiser issue of August 29, 2012 and September 5, 2012
 Maui News issue of August 29, 2012 and September 5, 2012

PUBLIC NOTICE

APPURTENANT RIGHTS CLAIMS PROCESS IN
NA WAI EHA SURFACE WATER MANAGEMENT AREAS, MAUI
(WAIHEE, WAIEHU, IAO and WAIKAPU STREAMS)

COMMISSION ON WATER RESOURCE MANAGEMENT

On September 27, 2011, the State Commission on Water Resource Management (Commission) approved a process for determining Appurtenant water rights in the Na Wai Eha Surface Water Management Areas (SWMAs) Maui. The Appurtenant rights determination is a three-step process. The first step was completed when the Commission notified potential claimants of its intent to process and recognize claims for Appurtenant rights as part of the surface water use permitting process.

The next two steps are: 1) to determine whether there is an Appurtenant water right associated with the parcel of land on which the water is being used or proposed to be used; and 2) to quantify the amount of water that may be used on that parcel as part of the surface water use permitting process.

The Commission has the legal authority to determine Appurtenant rights pursuant to Hawaii Revised Statutes §174-5(15) which provides that, in addition to its other powers and duties, the Commission "[s]hall determine appurtenant water rights, including quantification of the amount of water entitled to by that right..."

The land areas affected by the Appurtenant rights determination are located in the Wailuku District (Waihee, Waiehu, Iao and Waikapu), Na Wai Eha Surface Water Management Areas, Maui (see attached map). They include Tax Map Keys from (2) 3-2-002:009 to (2) 2) 3-5-012-028.

The Commission received the claims for Appurtenant rights in the Na Wai Eha Surface Water Management Areas listed below. Relevant documentation submitted by the applicants is available for viewing on the Commission's website at http://hawaii.gov/dlnr/cwrmsw_nawaieharights.htm.

Written objections may be filed by any person or entity with a legal or material interest in the Appurtenant rights by submitting the form (Form APRT-OBJ) provided by the Commission at http://hawaii.gov/dlnr/cwrmsw_nawaieharights.htm. Written objections must address and provide (as applicable): (1) documentation demonstrating that the parcel was not used as a residence or for cultivation at the time of the Mahele; (2) documentation demonstrating that the Appurtenant right has been reserved or extinguished; or (3) evidence suggesting there are materially false statements or representations in the application. Any persons filing objections must serve copies of the written objections on the applicant at the address provided and on the Commission at Commission on Water Resource Management, P.O. Box 621, Honolulu, HI 96809, **no later than March 25, 2013**. Applicants will be given the opportunity to submit a brief in support of their application / rebuttal to the written objections.

Upon the timely receipt of written objections, or if the staff has knowledge of issues which require further investigation or deliberation, the Commission will review the evidence and make a decision.

If no objection to an Appurtenant right claim is filed, the Commission may proceed to act upon the application within 120 days of the application being deemed complete.

For more information, please visit the Commission on Water Resource Management's website at http://hawaii.gov/dlnr/cwrmsw_nawaieharights.htm, or call the Stream Protection and Management Branch at (808) 587-0234 or toll free from Maui at 984-2400, extension 70234.

COMMISSION ON WATER RESOURCE MANAGEMENT



WILLIAM J. AILA, JR., Chairperson
WILLIAM M. TAM, Deputy Director

Dated: February 25, 2013

SWUPA* No.	Applicant	Address	Source Hydrologic Unit	Stream Name/ System Name	TMK
WAIHEE					
2287	Puliatch, Milla	2345 Kahekili Highway Wailuku, HI 96793	Waihee	South Waihee Kuleana Auwai	(2) 3-2-006-010
2334 2335N	Sakata, Burt H. Fritz, Peter	107 Waihee Valley Road Wailuku, HI 96793	Waihee	South Waihee Kuleana Auwai	(2) 3-2-005-011 (2) 3-2-005-013 (2) 3-2-005-017 (2) 3-2-005-019 (2) 3-2-005-039 (2) 3-2-005-015
WAIIEHU					
2328 2329N	Aloha Poi Factory, Inc.	800 Lower Main St. Wailuku, HI 96793	Waiehu	North Waiehu Kuleana Auwai	(2) 3-2-018-015
2305 2306N	Buttaro, Alex	1299 A Malaihi Road Wailuku, HI 96793	Waiehu	North Waiehu Kuleana Auwai	(2) 3-2-018-005
2343N	Cerizo, Thomas	1740 Kamamalu Place Wailuku, HI 96793	Waiehu	South Waiehu	(2) 3-2-002-014
2340	Fernandez, Rudy M. Fernandez, Perlita Y.	P.O. Box 330808 Kahului, HI 96733	Waiehu	North Waiehu Kuleana Auwai	(2) 3-2-018-006
2342	Higashino, Paul Higashino, Jennifer	P.O. Box 239 Wailuku, HI 96793	Waiehu	North Waiehu Kuleana Auwai	(2) 3-2-016-017
2171	Molina, Renee K.	P.O. Box 1746 Wailuku, HI 96793	Waiehu	South Waiehu Auwai	(2) 3-2-002-009
WAIKAPU					
2268	Riyu, Katherine	P.O. Box 696 Wailuku, HI 96793	Waikapu	Waikapu Stream Kuleana Auwai (Waiko Road)	(2) 3-5-012-028

*Surface Water Use Permit Application (SWUPA)

Publish in March 4, 2013 and March 11, 2013 issues: Maui News
 Honolulu Star Advertiser

CWRM Hearing Officer's Findings & Recommendations
 Appurtenant Rights – Provisional Determination, Na Wai Eha, Maui

October 14, 2014

SWUPA* No.	Applicant	Address	Source Hydrologic Unit	Stream Name/ System Name	TMK
WAIHEE					
2322 2323N	Aloha Poi Factory, Inc.	800 Lower Main St. Wailuku, HI 96793	Waihee	North Waihee Kuleana Auwai	(2) 3-2-003-023; (2) 3-2-003-024
2324 2325N	Aloha Poi Factory, Inc.	800 Lower Main St. Wailuku, HI 96793	Waihee	North Waihee Kuleana Auwai	(2) 3-2-003-002
2320 2321N	Aloha Poi Factory, Inc.	800 Lower Main St. Wailuku, HI 96793	Waihee	South Waihee Kuleana Auwai	(2) 3-2-005-020
2318 2319N	Aloha Poi Factory, Inc.	800 Lower Main St. Wailuku, HI 96793	Waihee	Spreckels Ditch-Field 4 Pipe	(2) 3-2-007-018
2316 2317N	Aloha Poi Factory, Inc.	800 Lower Main St. Wailuku, HI 96793	Waihee	South Waihee Kuleana Auwai	(2) 3-2-006-010; (2) 3-2-006-011
2362	Alueta, Joseph	P.O. Box 785 Wailuku, HI 96793	Waihee	Waihee River	(2) 3-2-003-001
2406	Brown, David & Anne	2525 Kahekili Hwy. Wailuku, HI 96793	Waihee	South Waihee Kuleana Auwai	(2) 3-2-005-028
2221 2222N	Chang, Cordell	2315 Kahekili Hwy. Wailuku, HI 96793	Waihee	South Waihee Kuleana Auwai	(2) 3-2-006-004
3617	Chavez, Joshua	P.O. Box 6240 Kahului, HI 96733	Waihee	Waihee River	(2) 3-2-004-001; (2) 3-2-004-021
2361	De Hart, Kathy	P.O. Box 1574 Wailuku, HI 96793	Waihee	South Waihee Kuleana Auwai	(2) 3-2-011-004
2225 2226N	Doherty, Michael	41 Waihee Valley Rd. Wailuku, HI 96793	Waihee	South Waihee Kuleana Auwai	(2) 3-2-005-006; (2) 3-2-005-007; (2) 3- 2-005-008
3470	Emmanuel Lutheran Church	520 One St. Kahului, HI 96732	Waihee	Waihee River	(2) 3-2-004-005
2227	Emoto, Richard	c/o Roys Ellis, P.O. Box 2748 Wailuku, HI 96793	Waihee	North Waihee Kuleana Auwai	(2) 3-2-004-011; (2) 3-2-004-012
2228 2229N	Faustino, Stanley	384 Waihee Valley Rd. Wailuku, HI 96793	Waihee	North Waihee Kuleana Auwai	(2) 3-2-004-013
2309 2310N	Freitas, William	2644 Kahekili Hwy. Wailuku, HI 96793	Waihee	North Waihee Kuleana Auwai	(2) 3-2-003-010; (2) 3-2-003-011
2364	Freitas, William	2644 Kahekili Hwy. Wailuku, HI 96793	Waihee	North Waihee Kuleana Auwai	(2) 3-2-002-037
2233 2234N	Goo, Diannah	2120 C Kahekili Hwy. Wailuku, HI 96793	Waihee	North Waihee Kuleana Auwai	(2) 3-2-004-007
2231 2232N	Goo, Diannah	2120 C Kahekili Hwy. Wailuku, HI 96793	Waihee	South Waihee Kuleana Auwai	(2) 3-2-011-006; (2) 3-2-011-019; (2) 3- 2-011-065; (2) 3-2- 011-066; (2) 3-2- 011-067; (2) 3-2-011-078; (2) 3-2-011-079
2365	Goo, Diannah	2120 C Kahekili Hwy. Wailuku, HI 96793	Waihee	Waihee River	(2) 3-2-004-008; (2) 3-2-004-010
2353	Hiolani Ranch LLC	P.O. Box 34167 San Diego, CA 92163	Waihee	South Waihee Kuleana Auwai	(2) 3-2-007-001; (2) 3-2-007-005
2312	Kahalekai, Kau	202 Waihee Valley Rd. Wailuku, HI 96793	Waihee	South Waihee Kuleana Auwai	(2) 3-2-005-022; (2) 3-2-005-023
2249	Kahalekai, Kenneth	240 Waihee Valley Rd. Wailuku, HI 96793	Waihee	South Waihee Kuleana Auwai	(2) 3-2-004-003; (2) 3-2-004-019; (2) 3- 2-005-002; (2) 3-2- 005-027; (2) 3-2- 005-029
2250 2251N	Kailiehu, Alfred, Jr. and Alfred, Sr.	3660 Kahekili Hwy. Wailuku, HI 96793	Waihee	Spreckels Ditch-Field 4 Pipe	(2) 3-2-007-017
2313 2314N	Kana, Charlene & Jacob, Sr.	P.O. Box 292 Wailuku, HI 96793	Waihee	South Waihee Kuleana Auwai	(2) 3-2-006-001; (2) 3-2-006-018
2252 2253N	Koki, Clifford & Cristal	P.O. Box 442 Wailuku, HI 96793	Waihee	North Waihee Kuleana Auwai	(2) 3-2-003-004; (2) 3-2-003-032; (2) 3- 2-003-037
2367	Koki, Lawrence	2585 Kahekili Hwy. Wailuku, HI 96793	Waihee	North Waihee Kuleana Auwai	(2) 3-2-003-030
2262 2263N	Paleka, Kalani & Tera	P.O. Box 342 Wailuku, HI 96793	Waihee	South Waihee Kuleana Auwai	(2) 3-2-005-035; (2) 3-2-005-041
2283	Pang, Lorrin	166 River Rd. Wailuku, HI 96793	Waihee	North Waihee Kuleana Auwai	(2) 3-2-003-016

CWRM Hearing Officer's Findings & Recommendations
 Appurtenant Rights – Provisional Determination, Na Wai Eha, Maui

October 14, 2014

SWUPA* No.	Applicant	Address	Source Hydrologic Unit	Stream Name/ System Name	TMK
2264 2265N	Piko Ao, LLC	2839 Kaliaani Cir. Makawao, HI 96768	Waihee	South Waihee Kuleana Auwai	(2) 3-2-006-008; (2) 3-2-006-019
2187	Puliatch, Milla	2345 Kahekili Hwy. Wailuku, HI 96793	Waihee	South Waihee Kuleana Auwai	(2) 3-2-006-010
2269 2270N	Rodrigues, Michael and William Freitas	2518 W. Main St. Wailuku, HI 96793	Waihee	North Waihee Kuleana Auwai	(2) 3-2-004-015; (2) 3-2-004-016; (2) 3- 2-004-017
2334 2335N	Sakata, Burt and Peter Fritz	107 Waihee Valley Rd. Wailuku, HI 96793	Waihee	South Waihee Kuleana Auwai	(2) 3-2-005-011; (2) 3-2-005-013; (2) 3- 2-005-015, (2) 3-2- 005-017, (2) 3-2- 005-019; (2) 3-2- 005-039
2294	Sarasin, Sr., Bryan	P.O. Box 218 Wailuku, HI 96793	Waihee	South Waihee Kuleana Auwai	(2) 3-2-007-016
2278 2279N	Texeira, Noel & Katherine	2239 Kahekili Hwy. Wailuku, HI 96793	Waihee	South Waihee Kuleana Auwai	(2) 3-2-007-010
2280 2281N	Texeira, Thomas & Patricia and Denise Texeira	205 Waihee Valley Rd. Wailuku, HI 96793	Waihee	South Waihee Kuleana Auwai	(2) 3-2-005-031; (2) 3-2-005-032
2298 2299N	Varel, John	P.O. Box 1468 Wailuku, HI 96793	Waihee	Waihee Ditch	(2) 3-2-001-001
WAIEHU					
2326 2327N	Aloha Poi Factory, Inc.	800 Lower Main St. Wailuku, HI 96793	Waiehu	North Waiehu Kuleana Auwai	(2) 3-2-018-021; (2) 3-2-018-044
2328 2329N	Aloha Poi Factory, Inc.	800 Lower Main St. Wailuku, HI 96793	Waiehu	North Waiehu Kuleana Auwai	(2) 3-2-018-015
2330 2331N	Aloha Poi Factory, Inc.	800 Lower Main St. Wailuku, HI 96793	Waiehu	North Waiehu Kuleana Auwai	(2) 3-2-018-040
2305 2306N	Buttaro, Alex	1299 A Malaihi Rd. Wailuku, HI 96793	Waiehu	North Waiehu Kuleana Auwai	(2) 3-2-018-005
2219 2220N	Cabacungan, Regino	304 Hoomalu Pl. Wailuku, HI 96793	Waiehu	South Waiehu Stream	(2) 3-2-017-023
2307 2308N	Cerizo, Francisco	P.O. Box 492 Wailuku, HI 96793	Waiehu	South Waiehu Stream	(2) 3-3-002-012
2343	Cerizo, Thomas	1740 Kamamalu Pl. Wailuku, HI 96793	Waiehu	South Waiehu Stream	(2) 3-3-002-014
2355	Coffey, Fred	1271 Malaihi Rd. Wailuku, HI 96793	Waiehu	North Waiehu Kuleana Auwai	(2) 3-2-018-003
3465	Curry, Pauline, Maile Gomes and Jane Laimana	P.O. Box 3172 Wailuku, HI 96793	Waiehu	South Waiehu Kuleana Auwai	(2) 3-3-002-007
2340	Fernandez, Rudy & Perlita	P.O. Box 330808 Kahului, HI 96733	Waiehu	North Waiehu Kuleana Auwai	(2) 3-2-018-006
2153	Hanusa, Robert	895 Malaihi Rd. Wailuku, HI 96793	Waihee	WWC Line	(2) 3-2-016-025
2342	Higashino, Paul & Jennifer	P.O. Box 239 Wailuku, HI 96793	Waiehu	North Waiehu Kuleana Auwai	(2) 3-2-016-017
2182	Jung, Heinz	P.O. Box 1211 Wailuku, HI 96793	Waihee	WWC Line	(2) 3-2-016-001
2593	Koolau Cattle Co.	635 Kenolio Rd. Kihei, HI 96753	Waihee	WWC Line	(2) 3-2-009-001; (2) 3-2-013-036; (2) 3- 2-013-037; (2) 3-2- 013-038; (2) 3-2- 013-042; (2) 3-2- 013-043
2344	Lessin, Alex & Janet	1371 Malaihi Rd. Wailuku, HI 96793	Waiehu	South Waiehu Stream	(2) 3-2-017-010
2144	Living Waters Land Foundation	P.O. Box 2327 Wailuku, HI 96793	Waihee	WWC Line	(2) 3-2-013-015
2258	Miyahira, Lawrence	P.O. Box 762 Wailuku, HI 96793	Waiehu	South Waiehu Kuleana Auwai	(2) 3-3-002-009; (2) 3-3-002-010; (2) 3- 3-002-021
2171	Molina, Renee	P.O. Box 1746 Wailuku, HI 96793	Waiehu	South Waiehu Kuleana Auwai	(2) 3-3-002-009
2266 2267N	Rivera, Isabelle	P.O. Box 634 Wailuku, HI 96793	Waiehu	South Waiehu Stream	(2) 3-2-017-012
2290	Singer, Donnalee & David	P.O. Box 3017 Wailuku, HI 96793	Waiehu	North Waiehu Kuleana Auwai	(2) 3-2-017-018

CWRM Hearing Officer's Findings & Recommendations
 Appurtenant Rights – Provisional Determination, Na Wai Eha, Maui

October 14, 2014

SWUPA* No.	Applicant	Address	Source Hydrologic Unit	Stream Name/ System Name	TMK
2288 2289N	Singer, Donnalee & David	P.O. Box 3017 Wailuku, HI 96793	Waiehu	North Waiehu Kuleana Auwai	(2) 3-2-018-009; (2) 3-2-018-014; (2) 3- 2-018-015; (2) 3-2- 018-017; (2) 3-2- 018-034
2369	Smith, Jeff & Ramona Lei	1369 Malaihi Rd. Wailuku, HI 96793	Waiehu	South Waiehu Stream	(2) 3-2-017-033
2363	Suehiro, Yoshie and Natalie Hashimoto	915 Malaihi Rd. Wailuku, HI 96793	Waiehu	Waiehu Stream	(2) 3-2-016-021
IAO					
3623	Almeida, Gordon	P.O. Box 1005 Wailuku, HI 96793	lao	lao Spring	(2) 3-3-001-022; (2) 3-3-001-023
2209 2210N	Bal, Vernon	230 Koeli St. Wailuku, HI 96793	Waihee; Waiehu; lao	Wailuku Town Kuleana Auwai	(2) 3-4-007-042
2215 2216N	Brito, Gary & Evelyn	2160A Puuohala Rd. Wailuku, HI 96793	lao	Puuohala Kuleana Pipe	(2) 3-3-002-029
2247 2248N	Ciotti, Jordanella	484 Kalua Rd. Wailuku, HI 96793	Waihee; Waiehu; lao	Wailuku Town Kuleana Auwai	(2) 3-4-004-019
2223	Cockett, Winifred & Gordon	1159 Piihana Rd. Wailuku, HI 96793	Waihee; Waiehu; lao	Piihana-Field 49 Kuleana Pipe	(2) 3-4-031-008
2304	DLNR Division of State Parks, State of Hawaii	54 South High St., #101 Wailuku, HI 96793	lao	lao Stream	(2) 3-3-003-002
2236	Haleakala, Valentine	2160 Puuohala Rd. Wailuku, HI 96793	lao	Puuohala Kuleana Pipe	(2) 3-3-002-003
2287	Haller, Steve	1060 East Kuiaha Rd. Haiku, HI 96708	Waihee; Waiehu; lao	Piihana-Field 49 Kuleana Pipe	(2) 3-4-031-001
2241 2242N	Higa, Darrell	918 Kanakea Lp. Lahaina, HI 96761	Waihee; Waiehu; lao	Wailuku Town Kuleana Auwai	(2) 3-4-004-016; (2) 3-4-004-017
2243 2244N	Hoouluhahi LLC	575 A lao Valley Rd. Wailuku, HI 96793	lao	lao Stream	(2) 3-5-003-018
2245 2246N	Ibara, Greg	227 Kawaipuna St. Wailuku, HI 96793	Waihee; Waiehu; lao	Wailuku Town Kuleana Auwai	(2) 3-4-004-020
2371	Lozano, Kimberly	P.O. Box 2082 Wailuku, HI 96793	lao	lao Spring	(2) 3-4-036-001; (2) 3-4-036-010
2207 2208N	Makani Olu Partners LLC	363 West Waiko Rd. Wailuku, HI 96793	lao	lao-Waikapu Ditch	(2) 3-5-004-014; (2) 3-5-004-018
2360	Manoukian, Anthony	221 Mahalani St. Wailuku, HI 96793	lao	lao Stream	(2) 3-5-001-019
2204	McLean, Glenn	350 West Waiko Rd. Wailuku, HI 96793	lao	lao-Waikapu Ditch	(2) 3-5-004-057
2256 2257N	Mendoza, Kenneth	2160 B Puuohala Rd. Wailuku, HI 96793	lao	Puuohala Kuleana Pipe	(2) 3-3-002-025
2370	Ornellas, Francis	P.O. Box 1104 Wailuku, HI 96793	lao	lao Stream	(2) 3-5-001-002; (2) 3-5-001-003; (2) 3- 5-001-004; (2) 3-5- 001-005
2303	Pinto, Robert	130 Piihana Pl. Wailuku, HI 96793	lao	lao-Waikapu Ditch	(2) 3-5-004-041; (2) 3-5-004-051
2273 2274N 2043	Santiago, Alfred / El Ranchitos DeMello	2445C Vineyard St. Wailuku, HI 96793 / P.O. Box 1394 Lockeford, CA 95237	Waihee; Waiehu; lao	Piihana-Mill Pipe	(2) 3-4-024-022; (2) 3-4-024-027
2275	Sevilla, Duke & Jean and Christina Smith	702 Kaae Rd. Wailuku, HI 96793	lao	lao Spring	(2) 3-3-001-001; (2) 3-3-001-041; (2) 3- 3-001-054
2188	Vida, Jr., Leslie	P.O. Box 976 Wailuku, HI 96793	lao	lao-Waikapu Ditch	(2) 3-5-004-091
2285	Vida, Michael	95 Piihana Pl. Wailuku, HI 96793	lao	lao-Waikapu Ditch	(2) 3-5-004-044
2284	Vida, Robert	86 B Piihana Pl. Wailuku, HI 96793	lao	lao-Waikapu Ditch	(2) 3-5-004-042
2293	Vida, Sr., Leslie	115 Piihana St. Wailuku, HI 96793	lao	lao-Waikapu Ditch	(2) 3-5-004-045
2292	Vida, Sr., Leslie /	115 Piihana St. Wailuku, HI 96793 /	lao	lao-Waikapu Ditch	(2) 3-5-004-056
2286	Michael Vida	95 Piihana Pl. Wailuku, HI 96793			

CWRM Hearing Officer's Findings & Recommendations
 Appurtenant Rights – Provisional Determination, Na Wai Eha, Maui

October 14, 2014

SWUPA* No.	Applicant	Address	Source Hydrologic Unit	Stream Name/ System Name	TMK
2351	Wahi Hoomalu Limited Partnership	P.O. Box 351 Kula, HI 96790	lao	lao-Maniania Ditch	(2) 3-3-002-001; (2) 3-3-002-026
2282	Waikapu Ranch Company LLC	P.O. Box 889 Wailuku, HI 96793	lao	lao-Waikapu Ditch	(2) 3-5-004-023
2196	Wailuku Country Estates Community Association	c/o Maui Land Broker and Property Management, Inc. P.O. Box 1673 Wailuku, HI 96793	lao	lao-Maniania Ditch	(2) 3-3-017-VAR
2189 2190N	Wailuku Country Estates Irrigation Company for Gajonera, Edison & Verona	c/o Maui Land Broker and Property Management, Inc. P.O. Box 1673 Wailuku, HI 96793	lao	lao-Maniania Ditch	(2) 3-3-017-010
2189 2190N	Wailuku Country Estates Irrigation Company for Willis/Etal, Mary L.	c/o Maui Land Broker and Property Management, Inc. P.O. Box 1673 Wailuku, HI 96793	lao	lao-Maniania Ditch	(2) 3-3-017-011
2189 2190N	Wailuku Country Estates Irrigation Company for Nguyen/Etal, Lethu T.	c/o Maui Land Broker and Property Management, Inc. P.O. Box 1673 Wailuku, HI 96793	lao	lao-Maniania Ditch	(2) 3-3-017-024
2189 2190N	Wailuku Country Estates Irrigation Company for Yane/Trust, C & A	c/o Maui Land Broker and Property Management, Inc. P.O. Box 1673 Wailuku, HI 96793	lao	lao-Maniania Ditch	(2) 3-3-017-029
2189 2190N	Wailuku Country Estates Irrigation Company for Lampitoc/Etal-Trust, Jose M.	c/o Maui Land Broker and Property Management, Inc. P.O. Box 1673 Wailuku, HI 96793	lao	lao-Maniania Ditch	(2) 3-3-017-030
2189 2190N	Wailuku Country Estates Irrigation Company for Yanos, Romeo & Carmelita I.	c/o Maui Land Broker and Property Management, Inc. P.O. Box 1673 Wailuku, HI 96793	lao	lao-Maniania Ditch	(2) 3-3-017-031
2189 2190N	Wailuku Country Estates Irrigation Company for Failano, German & Evangeline	c/o Maui Land Broker and Property Management, Inc. P.O. Box 1673 Wailuku, HI 96793	lao	lao-Maniania Ditch	(2) 3-3-017-032
2189 2190N	Wailuku Country Estates Irrigation Company for Barroga Jr./Revoc. Trust-Etal, Felipe	c/o Maui Land Broker and Property Management, Inc. P.O. Box 1673 Wailuku, HI 96793	lao	lao-Maniania Ditch	(2) 3-3-017-034
2189 2190N	Wailuku Country Estates Irrigation Company for Yanos, Romeo S. & Carmelita	c/o Maui Land Broker and Property Management, Inc. P.O. Box 1673 Wailuku, HI 96793	lao	lao-Maniania Ditch	(2) 3-3-017-035
2189 2190N	Wailuku Country Estates Irrigation Company for Cabalo, Adam E. & Jessica V.	c/o Maui Land Broker and Property Management, Inc. P.O. Box 1673 Wailuku, HI 96793	lao	lao-Maniania Ditch	(2) 3-3-017-036
2189 2190N	Wailuku Country Estates Irrigation Company for Taketa/Trust, Eric N. & Sherri L.	c/o Maui Land Broker and Property Management, Inc. P.O. Box 1673 Wailuku, HI 96793	lao	lao-Maniania Ditch	(2) 3-3-017-037
2189 2190N	Wailuku Country Estates Irrigation Company for Pimentel, Moses Kauila & Jennifer Lea	c/o Maui Land Broker and Property Management, Inc. P.O. Box 1673 Wailuku, HI 96793	lao	lao-Maniania Ditch	(2) 3-3-017-041
2189 2190N	Wailuku Country Estates Irrigation Company for Gomes/Etal, Vicklynn	c/o Maui Land Broker and Property Management, Inc. P.O. Box 1673 Wailuku, HI 96793	lao	lao-Maniania Ditch	(2) 3-3-017-042
2189 2190N	Wailuku Country Estates Irrigation Company for Hamai/Trust-Etal, Clyde M.	c/o Maui Land Broker and Property Management, Inc. P.O. Box 1673 Wailuku, HI 96793	lao	lao-Maniania Ditch	(2) 3-3-017-043
2189 2190N	Wailuku Country Estates Irrigation Company for Shammah Limited Partnership B	c/o Maui Land Broker and Property Management, Inc. P.O. Box 1673 Wailuku, HI 96793	lao	lao-Maniania Ditch	(2) 3-3-017-044

CWRM Hearing Officer's Findings & Recommendations
 Appurtenant Rights – Provisional Determination, Na Wai Eha, Maui

October 14, 2014

SWUPA* No.	Applicant	Address	Source Hydrologic Unit	Stream Name/ System Name	TMK
2189 2190N	Wailuku Country Estates Irrigation Company for Dela Cruz/Trust, Erminio C. & Gloria G.	c/o Maui Land Broker and Property Management, Inc. P.O. Box 1673 Wailuku, HI 96793	lao	lao-Maniania Ditch	(2) 3-3-017-045
2189 2190N	Wailuku Country Estates Irrigation Company for Obana/Etal, Loida A.	c/o Maui Land Broker and Property Management, Inc. P.O. Box 1673 Wailuku, HI 96793	lao	lao-Maniania Ditch	(2) 3-3-017-046
2189 2190N	Wailuku Country Estates Irrigation Company for Orite, Howard T. & Sun C.	c/o Maui Land Broker and Property Management, Inc. P.O. Box 1673 Wailuku, HI 96793	lao	lao-Maniania Ditch	(2) 3-3-017-047
2189 2190N	Wailuku Country Estates Irrigation Company for Yakabe/Trust-Etal, Michael W.	c/o Maui Land Broker and Property Management, Inc. P.O. Box 1673 Wailuku, HI 96793	lao	lao-Maniania Ditch	(2) 3-3-017-049
2189 2190N	Wailuku Country Estates Irrigation Company for Ped, Richard C. & Isabelita	c/o Maui Land Broker and Property Management, Inc. P.O. Box 1673 Wailuku, HI 96793	lao	lao-Maniania Ditch	(2) 3-3-017-050
2189 2190N	Wailuku Country Estates Irrigation Company for Wright, Daneford M. & Ellareen	c/o Maui Land Broker and Property Management, Inc. P.O. Box 1673 Wailuku, HI 96793	lao	lao-Maniania Ditch	(2) 3-3-017-051
2189 2190N	Wailuku Country Estates Irrigation Company for Agdeppa/Trust-Eta,, Rolando E.	c/o Maui Land Broker and Property Management, Inc. P.O. Box 1673 Wailuku, HI 96793	lao	lao-Maniania Ditch	(2) 3-3-017-054
2189 2190N	Wailuku Country Estates Irrigation Company for Chan/Etal, Kenneth K.	c/o Maui Land Broker and Property Management, Inc. P.O. Box 1673 Wailuku, HI 96793	lao	lao-Maniania Ditch	(2) 3-3-017-055
2189 2190N	Wailuku Country Estates Irrigation Company for Riglos, Junwill A. & Shauna	c/o Maui Land Broker and Property Management, Inc. P.O. Box 1673 Wailuku, HI 96793	lao	lao-Maniania Ditch	(2) 3-3-017-056
2189 2190N	Wailuku Country Estates Irrigation Company for Powell, Steven J. & Ligaya J.	c/o Maui Land Broker and Property Management, Inc. P.O. Box 1673 Wailuku, HI 96793	lao	lao-Maniania Ditch	(2) 3-3-017-057
2189 2190N	Wailuku Country Estates Irrigation Company for Shimada, Robert M. & Penny C.	c/o Maui Land Broker and Property Management, Inc. P.O. Box 1673 Wailuku, HI 96793	lao	lao-Maniania Ditch	(2) 3-3-017-058
2189 2190N	Wailuku Country Estates Irrigation Company for Tom/Etal, Jefferson N. & Oudlay	c/o Maui Land Broker and Property Management, Inc. P.O. Box 1673 Wailuku, HI 96793	lao	lao-Maniania Ditch	(2) 3-3-017-059
2189 2190N	Wailuku Country Estates Irrigation Company for Kadohiro/Trust-Etal, Glenn Y.	c/o Maui Land Broker and Property Management, Inc. P.O. Box 1673 Wailuku, HI 96793	lao	lao-Maniania Ditch	(2) 3-3-017-060
2189 2190N	Wailuku Country Estates Irrigation Company for Delgado, Jr., Carlos M.	c/o Maui Land Broker and Property Management, Inc. P.O. Box 1673 Wailuku, HI 96793	lao	lao-Maniania Ditch	(2) 3-3-017-061
2189 2190N	Wailuku Country Estates Irrigation Company for Shibley, Talbot K. & Mary S.	c/o Maui Land Broker and Property Management, Inc. P.O. Box 1673 Wailuku, HI 96793	lao	lao-Maniania Ditch	(2) 3-3-017-064
2189 2190N	Wailuku Country Estates Irrigation Company for Chan/Trust-Etal, Henry H.	c/o Maui Land Broker and Property Management, Inc. P.O. Box 1673 Wailuku, HI 96793	lao	lao-Maniania Ditch	(2) 3-3-017-065
2189 2190N	Wailuku Country Estates Irrigation Company for Taborado, Hilaria	c/o Maui Land Broker and Property Management, Inc. P.O. Box 1673 Wailuku, HI 96793	lao	lao-Maniania Ditch	(2) 3-3-017-068

CWRM Hearing Officer's Findings & Recommendations
 Appurtenant Rights – Provisional Determination, Na Wai Eha, Maui

October 14, 2014

SWUPA* No.	Applicant	Address	Source Hydrologic Unit	Stream Name/ System Name	TMK
2189 2190N	Wailuku Country Estates Irrigation Company for Luiz D.-Ramos/Etal, Felipe B. & Pacita	c/o Maui Land Broker and Property Management, Inc. P.O. Box 1673 Wailuku, HI 96793	lao	lao-Maniania Ditch	(2) 3-3-017-104
2189 2190N	Wailuku Country Estates Irrigation Company for Shimada/Trust-Etal, George S.	c/o Maui Land Broker and Property Management, Inc. P.O. Box 1673 Wailuku, HI 96793	lao	lao-Maniania Ditch	(2) 3-3-017-105
2189 2190N	Wailuku Country Estates Irrigation Company for Carlson, Kent R. & Fae K. I.	c/o Maui Land Broker and Property Management, Inc. P.O. Box 1673 Wailuku, HI 96793	lao	lao-Maniania Ditch	(2) 3-3-017-106
2189 2190N	Wailuku Country Estates Irrigation Company for Gauthier/Etal, Paul A.	c/o Maui Land Broker and Property Management, Inc. P.O. Box 1673 Wailuku, HI 96793	lao	lao-Maniania Ditch	(2) 3-3-017-107
2189 2190N	Wailuku Country Estates Irrigation Company for BNM Holdings, Ltd.	c/o Maui Land Broker and Property Management, Inc. P.O. Box 1673 Wailuku, HI 96793	lao	lao-Maniania Ditch	(2) 3-3-017-108
2189 2190N	Wailuku Country Estates Irrigation Company for Calder/Etal, Margi L.	c/o Maui Land Broker and Property Management, Inc. P.O. Box 1673 Wailuku, HI 96793	lao	lao-Maniania Ditch	(2) 3-3-017-109
2189 2190N	Wailuku Country Estates Irrigation Company for Brescan, Ovidiu & Simona	c/o Maui Land Broker and Property Management, Inc. P.O. Box 1673 Wailuku, HI 96793	lao	lao-Maniania Ditch	(2) 3-3-017-110
2189 2190N	Wailuku Country Estates Irrigation Company for Kono/Trust, Clyde & Jean Y.	c/o Maui Land Broker and Property Management, Inc. P.O. Box 1673 Wailuku, HI 96793	lao	lao-Maniania Ditch	(2) 3-3-017-111
2189 2190N	Wailuku Country Estates Irrigation Company for Leis, Timothy J.	c/o Maui Land Broker and Property Management, Inc. P.O. Box 1673 Wailuku, HI 96793	lao	lao-Maniania Ditch	(2) 3-3-017-112
2189 2190N	Wailuku Country Estates Irrigation Company for Bravo, Danilo B. & Teresita A.	c/o Maui Land Broker and Property Management, Inc. P.O. Box 1673 Wailuku, HI 96793	lao	lao-Maniania Ditch	(2) 3-3-017-113
2189 2190N	Wailuku Country Estates Irrigation Company for Stahl, Peter & Yashiro, Candace	c/o Maui Land Broker and Property Management, Inc. P.O. Box 1673 Wailuku, HI 96793	lao	lao-Maniania Ditch	(2) 3-3-017-114
2189 2190N	Wailuku Country Estates Irrigation Company for Galam/Trust-Etal, Liberato L. & Polly R.	c/o Maui Land Broker and Property Management, Inc. P.O. Box 1673 Wailuku, HI 96793	lao	lao-Maniania Ditch	(2) 3-3-017-115
2189 2190N	Wailuku Country Estates Irrigation Company for Casio, Robert R. & Imelda M.	c/o Maui Land Broker and Property Management, Inc. P.O. Box 1673 Wailuku, HI 96793	lao	lao-Maniania Ditch	(2) 3-3-017-116
2189 2190N	Wailuku Country Estates Irrigation Company for Borge, Leona	c/o Maui Land Broker and Property Management, Inc. P.O. Box 1673 Wailuku, HI 96793	lao	lao-Maniania Ditch	(2) 3-3-017-117
2189 2190N	Wailuku Country Estates Irrigation Company for Loewen, Gregory W. & Germaine L.	c/o Maui Land Broker and Property Management, Inc. P.O. Box 1673 Wailuku, HI 96793	lao	lao-Maniania Ditch	(2) 3-3-017-118
2189 2190N	Wailuku Country Estates Irrigation Company for Reinhardt/Trust-Etal, Edward L.	c/o Maui Land Broker and Property Management, Inc. P.O. Box 1673 Wailuku, HI 96793	lao	lao-Maniania Ditch	(2) 3-3-017-119
2189 2190N	Wailuku Country Estates Irrigation Company for Kato, Kevin K. & Bich H.	c/o Maui Land Broker and Property Management, Inc. P.O. Box 1673 Wailuku, HI 96793	lao	lao-Maniania Ditch	(2) 3-3-017-120

CWRM Hearing Officer's Findings & Recommendations
 Appurtenant Rights – Provisional Determination, Na Wai Eha, Maui

October 14, 2014

SWUPA* No.	Applicant	Address	Source Hydrologic Unit	Stream Name/ System Name	TMK
2189 2190N	Wailuku Country Estates Irrigation Company for Alfonso/Trust, Daniel & Laura	c/o Maui Land Broker and Property Management, Inc. P.O. Box 1673 Wailuku, HI 96793	lao	lao-Maniania Ditch	(2) 3-3-017-121
2189 2190N	Wailuku Country Estates Irrigation Company for Chau, Jason S.	c/o Maui Land Broker and Property Management, Inc. P.O. Box 1673 Wailuku, HI 96793	lao	lao-Maniania Ditch	(2) 3-3-017-122
2189 2190N	Wailuku Country Estates Irrigation Company for Elkins Trust	c/o Maui Land Broker and Property Management, Inc. P.O. Box 1673 Wailuku, HI 96793	lao	lao-Maniania Ditch	(2) 3-3-017-123
2189 2190N	Wailuku Country Estates Irrigation Company for Sisouvong, Sane & Lienne	c/o Maui Land Broker and Property Management, Inc. P.O. Box 1673 Wailuku, HI 96793	lao	lao-Maniania Ditch	(2) 3-3-017-124
2189 2190N	Wailuku Country Estates Irrigation Company for Rayray, Feliciano & Jovita N.	c/o Maui Land Broker and Property Management, Inc. P.O. Box 1673 Wailuku, HI 96793	lao	lao-Maniania Ditch	(2) 3-3-017-125
2189 2190N	Wailuku Country Estates Irrigation Company for Cahill/Trust-Etal, Peter T.	c/o Maui Land Broker and Property Management, Inc. P.O. Box 1673 Wailuku, HI 96793	lao	lao-Maniania Ditch	(2) 3-3-017-147
2189 2190N	Wailuku Country Estates Irrigation Company for Endo, Randall & Murakami, Patti	c/o Maui Land Broker and Property Management, Inc. P.O. Box 1673 Wailuku, HI 96793	lao	lao-Maniania Ditch	(2) 3-3-017-148
2189 2190N	Wailuku Country Estates Irrigation Company for Miyoshi/Etal, Paul T.	c/o Maui Land Broker and Property Management, Inc. P.O. Box 1673 Wailuku, HI 96793	lao	lao-Maniania Ditch	(2) 3-3-017-151
2189 2190N	Wailuku Country Estates Irrigation Company for Irani, Farrokh A. & Pamela	c/o Maui Land Broker and Property Management, Inc. P.O. Box 1673 Wailuku, HI 96793	lao	lao-Maniania Ditch	(2) 3-3-017-152
2189 2190N	Wailuku Country Estates Irrigation Company for Mehdiabadi, Rustam J. Roshan	c/o Maui Land Broker and Property Management, Inc. P.O. Box 1673 Wailuku, HI 96793	lao	lao-Maniania Ditch	(2) 3-3-017-153
2189 2190N	Wailuku Country Estates Irrigation Company for Waki, Van & Aileen A.	c/o Maui Land Broker and Property Management, Inc. P.O. Box 1673 Wailuku, HI 96793	lao	lao-Maniania Ditch	(2) 3-3-017-154
2189 2190N	Wailuku Country Estates Irrigation Company for Padre/Etal, Manuel L.	c/o Maui Land Broker and Property Management, Inc. P.O. Box 1673 Wailuku, HI 96793	lao	lao-Maniania Ditch	(2) 3-3-017-155
2189 2190N	Wailuku Country Estates Irrigation Company for Santiago/Trust, Jerry S. & Nancy D.	c/o Maui Land Broker and Property Management, Inc. P.O. Box 1673 Wailuku, HI 96793	lao	lao-Maniania Ditch	(2) 3-3-017-156
2189 2190N	Wailuku Country Estates Irrigation Company for Jacintho Sr./Trust-Etal, Ronald R.	c/o Maui Land Broker and Property Management, Inc. P.O. Box 1673 Wailuku, HI 96793	lao	lao-Maniania Ditch	(2) 3-3-017-157
2189 2190N	Wailuku Country Estates Irrigation Company for Stisher, Britton R. & Susan F.	c/o Maui Land Broker and Property Management, Inc. P.O. Box 1673 Wailuku, HI 96793	lao	lao-Maniania Ditch	(2) 3-3-017-158
2189 2190N	Wailuku Country Estates Irrigation Company for Mousavi/WF, Shahin R.	c/o Maui Land Broker and Property Management, Inc. P.O. Box 1673 Wailuku, HI 96793	lao	lao-Maniania Ditch	(2) 3-3-017-159
2189 2190N	Wailuku Country Estates Irrigation Company for James, A. Kent & Teri J.	c/o Maui Land Broker and Property Management, Inc. P.O. Box 1673 Wailuku, HI 96793	lao	lao-Maniania Ditch	(2) 3-3-017-160

CWRM Hearing Officer's Findings & Recommendations
 Appurtenant Rights – Provisional Determination, Na Wai Eha, Maui

October 14, 2014

SWUPA* No.	Applicant	Address	Source Hydrologic Unit	Stream Name/ System Name	TMK
2189 2190N	Wailuku Country Estates Irrigation Company for Crichton/Etal-WF, Clyde C.	c/o Maui Land Broker and Property Management, Inc. P.O. Box 1673 Wailuku, HI 96793	lao	lao-Maniania Ditch	(2) 3-3-017-161
2189 2190N	Wailuku Country Estates Irrigation Company for Warren, James W. & Henrietta L.J.	c/o Maui Land Broker and Property Management, Inc. P.O. Box 1673 Wailuku, HI 96793	lao	lao-Maniania Ditch	(2) 3-3-017-162
2189 2190N	Wailuku Country Estates Irrigation Company for JCMA Enterprises, LLC.	c/o Maui Land Broker and Property Management, Inc. P.O. Box 1673 Wailuku, HI 96793	lao	lao-Maniania Ditch	(2) 3-3-017-163
2189 2190N	Wailuku Country Estates Irrigation Company for Nouchi/Etal, Rian E.	c/o Maui Land Broker and Property Management, Inc. P.O. Box 1673 Wailuku, HI 96793	lao	lao-Maniania Ditch	(2) 3-3-017-170
2189 2190N	Wailuku Country Estates Irrigation Company for Yoshikawa, Hisajiro & Lisa	c/o Maui Land Broker and Property Management, Inc. P.O. Box 1673 Wailuku, HI 96793	lao	lao-Maniania Ditch	(2) 3-3-017-171
2189 2190N	Wailuku Country Estates Irrigation Company for Taylor/Etal, David S.	c/o Maui Land Broker and Property Management, Inc. P.O. Box 1673 Wailuku, HI 96793	lao	lao-Maniania Ditch	(2) 3-3-017-172
2189 2190N	Wailuku Country Estates Irrigation Company for Nguyen, Jennifer K.	c/o Maui Land Broker and Property Management, Inc. P.O. Box 1673 Wailuku, HI 96793	lao	lao-Maniania Ditch	(2) 3-3-017-174
2189 2190N	Wailuku Country Estates Irrigation Company for Wong/Trust, Malcolm S. & June S.M.	c/o Maui Land Broker and Property Management, Inc. P.O. Box 1673 Wailuku, HI 96793	lao	lao-Maniania Ditch	(2) 3-3-017-175
2189 2190N	Wailuku Country Estates Irrigation Company for Bach, Peter T-Q & Lisa N.	c/o Maui Land Broker and Property Management, Inc. P.O. Box 1673 Wailuku, HI 96793	lao	lao-Maniania Ditch	(2) 3-3-017-176
2189 2190N	Wailuku Country Estates Irrigation Company for Dulay, Cesar H. & Tanya J.	c/o Maui Land Broker and Property Management, Inc. P.O. Box 1673 Wailuku, HI 96793	lao	lao-Maniania Ditch	(2) 3-3-017-177
2189 2190N	Wailuku Country Estates Irrigation Company for Watanabe/Trust-Etal, Lloyd D.	c/o Maui Land Broker and Property Management, Inc. P.O. Box 1673 Wailuku, HI 96793	lao	lao-Maniania Ditch	(2) 3-3-017-178
2189 2190N	Wailuku Country Estates Irrigation Company for Buendia/Etal, Marylou J.	c/o Maui Land Broker and Property Management, Inc. P.O. Box 1673 Wailuku, HI 96793	lao	lao-Maniania Ditch	(2) 3-3-017-179
2189 2190N	Wailuku Country Estates Irrigation Company for Blankenship Living Trust	c/o Maui Land Broker and Property Management, Inc. P.O. Box 1673 Wailuku, HI 96793	lao	lao-Maniania Ditch	(2) 3-3-017-180
2189 2190N	Wailuku Country Estates Irrigation Company for Ralar Jr./Etal, Henry & Derrick	c/o Maui Land Broker and Property Management, Inc. P.O. Box 1673 Wailuku, HI 96793	lao	lao-Maniania Ditch	(2) 3-3-017-181
2189 2190N	Wailuku Country Estates Irrigation Company for Rumbaoa, Santos O. & Magdalena G.	c/o Maui Land Broker and Property Management, Inc. P.O. Box 1673 Wailuku, HI 96793	lao	lao-Maniania Ditch	(2) 3-3-017-182
2189 2190N	Wailuku Country Estates Irrigation Company for Shammah Limited Partnership B	c/o Maui Land Broker and Property Management, Inc. P.O. Box 1673 Wailuku, HI 96793	lao	lao-Maniania Ditch	(2) 3-3-017-183
2189 2190N	Wailuku Country Estates Irrigation Company for Larson/Etal, Charles	c/o Maui Land Broker and Property Management, Inc. P.O. Box 1673 Wailuku, HI 96793	lao	lao-Maniania Ditch	(2) 3-3-017-184

CWRM Hearing Officer's Findings & Recommendations
 Appurtenant Rights – Provisional Determination, Na Wai Eha, Maui

October 14, 2014

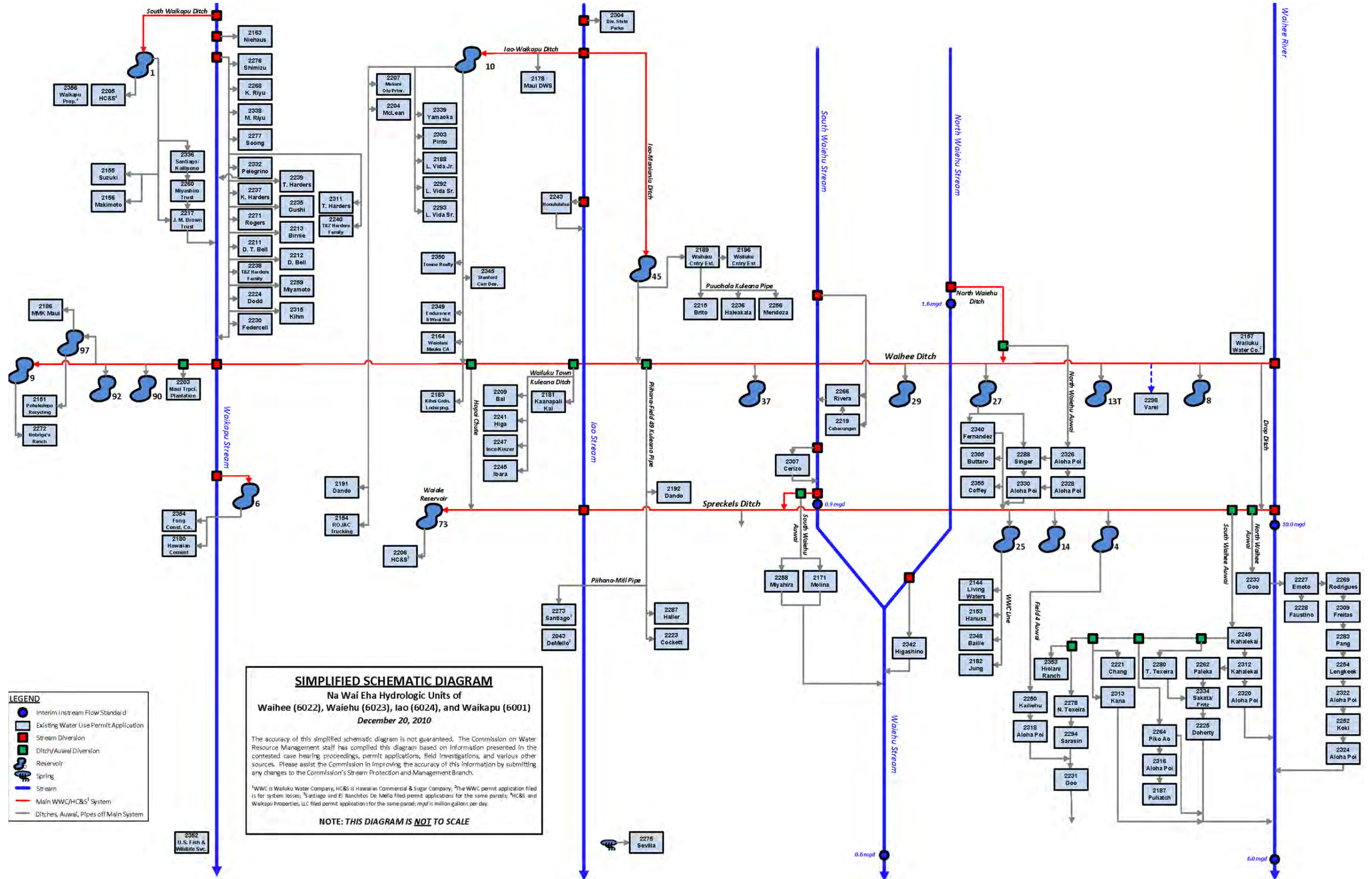
SWUPA* No.	Applicant	Address	Source Hydrologic Unit	Stream Name/ System Name	TMK
2189 2190N	Wailuku Country Estates Irrigation Company for CGM, LLC	c/o Maui Land Broker and Property Management, Inc. P.O. Box 1673 Wailuku, HI 96793	lao	lao-Maniania Ditch	(2) 3-3-017-185
2189 2190N	Wailuku Country Estates Irrigation Company for CGM, LLC	c/o Maui Land Broker and Property Management, Inc. P.O. Box 1673 Wailuku, HI 96793	lao	lao-Maniania Ditch	(2) 3-3-017-186
2189 2190N	Wailuku Country Estates Irrigation Company for Wahi Hoomalu Limited Partnership	c/o Maui Land Broker and Property Management, Inc. P.O. Box 1673 Wailuku, HI 96793	lao	lao-Maniania Ditch	(2) 3-3-017-187
2189 2190N	Wailuku Country Estates Irrigation Company for CGM, LLC	c/o Maui Land Broker and Property Management, Inc. P.O. Box 1673 Wailuku, HI 96793	lao	lao-Maniania Ditch	(2) 3-3-017-190
2189 2190N	Wailuku Country Estates Irrigation Company for CGM, LLC	c/o Maui Land Broker and Property Management, Inc. P.O. Box 1673 Wailuku, HI 96793	lao	lao-Maniania Ditch	(2) 3-3-017-193
2189 2190N	Wailuku Country Estates Irrigation Company for CGM, LLC	c/o Maui Land Broker and Property Management, Inc. P.O. Box 1673 Wailuku, HI 96793	lao	lao-Maniania Ditch	(2) 3-3-017-195
2189 2190N	Wailuku Country Estates Irrigation Company for CGM, LLC	c/o Maui Land Broker and Property Management, Inc. P.O. Box 1673 Wailuku, HI 96793	lao	lao-Maniania Ditch	(2) 3-3-017-196
2189 2190N	Wailuku Country Estates Irrigation Company for CGM, LLC	c/o Maui Land Broker and Property Management, Inc. P.O. Box 1673 Wailuku, HI 96793	lao	lao-Maniania Ditch	(2) 3-3-017-197
2189 2190N	Wailuku Country Estates Irrigation Company for CGM, LLC	c/o Maui Land Broker and Property Management, Inc. P.O. Box 1673 Wailuku, HI 96793	lao	lao-Maniania Ditch	(2) 3-3-017-198
2189 2190N	Wailuku Country Estates Irrigation Company for CGM, LLC	c/o Maui Land Broker and Property Management, Inc. P.O. Box 1673 Wailuku, HI 96793	lao	lao-Maniania Ditch	(2) 3-3-017-207
2339	Yamaoka, Roger and Kevin	1295 Old Waikapu Rd. Wailuku, HI 96793	lao	lao-Waikapu Ditch	(2) 2-3-004-038; (2) 2-3-004-039
<u>WAIKAPU</u>					
2211	Bell, Dorothy	1419 Nuna Pl. Wailuku, HI 96793	Waikapu	North Waikapu Kuleana Auwai (Waiko Rd.)	(2) 3-5-012-011
2212	Bell, Douglas	1420 Honua Pl. Wailuku, HI 96793	Waikapu	North Waikapu Kuleana Auwai (Waiko Rd.)	(2) 3-5-012-008
2213 2214N	Birnie, Alan	175 West Waiko Rd. Wailuku, HI 96793	Waikapu	North Waikapu Kuleana Auwai (Waiko Rd.)	(2) 3-5-012-010
2341	Dieguez, Sharlee	1885 Main St., Suite 407 Wailuku, HI 96793	Waikapu	Waikapu Stream	(2) 3-6-006-042
2224	Dodd, James	P.O. Box 351 Wailuku, HI 96793	Waikapu	North Waikapu Kuleana Auwai (Waiko Rd.)	(2) 3-5-012-005
2230	Federcell, Patricia	135 Waiko Rd. Wailuku, HI 96793	Waikapu	North Waikapu Kuleana Auwai (Waiko Rd.)	(2) 3-5-012-005
2235	Gushi, Russel	185 West Waiko Rd. Wailuku, HI 96793	Waikapu	North Waikapu Kuleana Auwai (Waiko Rd.)	(2) 3-5-012-015
2237	Harders, Karl & Lee Ann	1422 Nuna Pl. Wailuku, HI 96793	Waikapu	North Waikapu Kuleana Auwai (Waiko Rd.)	(2) 3-5-012-013
2239	Harders, Theodore & Zelie	1415 Kilohi St. Wailuku, HI 96793	Waikapu	North Waikapu Kuleana Auwai (Waiko Rd.)	(2) 3-5-012-016
2311	Harders, Theodore & Zelie	1415 Kilohi St. Wailuku, HI 96793	Waikapu	North Waikapu Kuleana Auwai (Waiko Rd.)	(2) 3-5-012-039
2205	Hawaiian Commercial & Sugar Co.	P.O. Box 266 Puunene, HI 96784	Waikapu	South Waikapu Ditch	(2) 3-6-002-001; (2) 3-6-002-003; (2) 3- 6-004-003; (2) 3-6- 004-006; (2) 3-8- 005-023

CWRM Hearing Officer's Findings & Recommendations
 Appurtenant Rights – Provisional Determination, Na Wai Eha, Maui

October 14, 2014

SWUPA* No.	Applicant	Address	Source Hydrologic Unit	Stream Name/ System Name	TMK
2366	Higa, George & Yoneko	592 S. Papa Ave. Kahului, HI 96732	Waikapu	South Waikapu Ditch	(2) 3-6-006-003; (2) 3-6-006-004; (2) 3-6-006-005; (2) 3-6-006-016
2260 2261N	Jinsei Miyashiro Trust	P.O. Box 235 Wailuku, HI 96793	Waikapu	South Waikapu Ditch	(2) 3-6-006-027
2217 2218N	John Minamina Brown Trust	727 Wainee St., Suite 104 Lahaina, HI 96761	Waikapu	South Waikapu Ditch	(2) 3-6-006-025; (2) 3-6-006-029
2368	Kamasaki, Teruo & Evelyn	1550 Nukuna Pl. Wailuku, HI 96793	Waikapu	South Waikapu Ditch	(2) 3-6-007-010
2315	Kihm, Leinaala	1415 Honua Pl. Wailuku, HI 96793	Waikapu	North Waikapu Kuleana Auwai (Waiko Rd.)	(2) 3-5-012-001
2156	Makimoto, Nadao	1480 Honoapiilani Hwy. Wailuku, HI 96793	Waikapu	South Waikapu Ditch	(2) 3-6-006-021
2259	Miyamoto, Elsie	1418 Honua Pl. Wailuku, HI 96793	Waikapu	North Waikapu Kuleana Auwai (Waiko Rd.)	(2) 3-5-012-009
2186	MMK Maui, LP, The King Kamehameha Golf Club	2500 Honoapiilani Hwy. Wailuku, HI 96793	Waihee; Waiehu; Iao; Waikapu	Waihee Ditch	(2) 3-6-004-010; (2) 3-6-004-011; (2) 3-6-004-012; (2) 3-6-004-014
2203	MTP Operating Company LLC, DBA Maui Tropical Plantation	1670 Honoapiilani Hwy. Wailuku, HI 96793	Waihee; Waiehu; Iao; Waikapu	Waihee Ditch	(2) 3-6-005-007
2163	Niehaus, David	1630 Piihole Rd. Makawao, HI 96768	Waikapu	Waikapu Stream	(2) 3-5-002-007
2332 2333N	Pellegrino, Victor & Walette	1420 Kilohi St. Wailuku, HI 96793	Waikapu	North Waikapu Kuleana Auwai (Waiko Rd.)	(2) 3-5-012-020; (2) 3-5-012-023
2268	Riyu, Katherine	P.O. Box 696 Wailuku, HI 96793	Waikapu	North Waikapu Kuleana Auwai (Waiko Rd.)	(2) 3-5-012-028
2271	Rogers, Waldemar & Darlene	1421 Nuna Pl. Wailuku, HI 96793	Waikapu	North Waikapu Kuleana Auwai (Waiko Rd.)	(2) 3-5-012-012
3469	Rosario, Darryl & Traci	1418 Kilohi St. Wailuku, HI 96793	Waikapu	North Waikapu Kuleana Auwai (Waiko Rd.)	(2) 3-5-012-021
2336 2337N	Santiago, Alfred and Colin Kailiponi	2445C Vineyard St. Wailuku, HI 96793	Waikapu	South Waikapu Ditch	(2) 3-6-005-019; (2) 3-6-006-024
2277	Soong, Warren	245A West Waiko Rd. Wailuku, HI 96793	Waikapu	North Waikapu Kuleana Auwai (Waiko Rd.)	(2) 3-5-012-026
2155	Suzuki, Clayton	P.O. Box 2577 Wailuku, HI 96793	Waikapu	South Waikapu Ditch	(2) 3-6-006-009; (2) 3-6-006-013; (2) 3-6-006-022
2238	T&Z Harders FAM LTD PTNSHP; EH Rogers; WF Rogers	1415 Kilohi St. Wailuku, HI 96793	Waikapu	North Waikapu Kuleana Auwai (Waiko Rd.)	(2) 3-5-012-006; (2) 3-5-012-007
2240 3467N	T&Z Harders FAM LTD PTNSHP; EH Rogers; WF Rogers	1415 Kilohi St. Wailuku, HI 96793	Waikapu	North Waikapu Kuleana Auwai (Waiko Rd.)	(2) 3-5-004-028
2352	U.S. Fish and Wildlife Service	P.O. Box 1042 Kihei, HI 96753	Waikapu	Waikapu Stream	(2) 3-8-005-002
2356 2297N	Waikapu Properties, LLC	363 West Waiko Rd. Wailuku, HI 96793	Waikapu	South Waikapu Ditch	(2) 3-6-004-003
3471	Waikapu Properties, LLC	P.O. Box 1870 Manteca, CA 95336	Waikapu	South Waikapu Ditch	(2) 3-6-004-006
3472	Waikapu Properties, LLC	P.O. Box 1870 Manteca, CA 95336	Waikapu	South Waikapu Ditch	(2) 3-6-006-036
WAILUKU WATER COMPANY					
2157	Wailuku Water Company	255 East Waiko Rd. Wailuku, HI 96793	Waihee; Waiehu; Iao; Waikapu	Wailuku Water System	

(This Page Intentionally Left Blank)



(This Page Intionally Left Blank)

EXHIBIT 7: Summary of Commission staff analyses and conclusions on applicants' claims for Appurtenant rights.

SWUPA No.: For instances where an applicant has submitted a SWUPA for both existing and new use, and the TMKs are the same, the Appurtenant right claim has combined. Existing use SWUPAs are in **bold**.

Appurtenant Rights Claim: This column indicates where an appurtenant right was claimed at the time the SWUPA was submitted. **X** = Appurtenant rights checked off and claimed; **X*** = Appurtenant rights not checked off, but claimed.

Objection Categories: Objections are indicated by the entity submitting the objection (see Abbreviations Used below), followed by the category of the claim. Those objections that did not indicate a specific category are described as "General". The three objection categories are as follows: **1** = The parcel was not used as a residence or for cultivation at the time of the Mahele; **2** = The Appurtenant right to water has been reserved or extinguished; **3** = There are materially false statements or representations in the claimant's application for Appurtenant rights.

Abbreviations Used: **Ap** = Apana; **EJ** = Earthjustice; **FR** = Foreign Register; **FT** = Foreign Testimony; **LCA** = Land Commission Award; **NT** = Native Testimony; **OHA** = Office of Hawaiian Affairs; **RP** = Royal Patent; **WCEIC** = Wailuku Conuntry Estates Irrigation Company; **WWC** = Wailuku Water Company;

SWUPA* No.	Hydro Unit	Applicant	App. Rights Claim	Tax Map Key	LCA / RP	Claim Verify	Water Use Verify	Comment	Objection Categories	Recommendation
WAIHEE: Waihee River										
2362N	Waihee	Alueta, Joseph	X*	3-2-003:001	2412.3	X	X	Data Recovery Excavation Report ref. loi. Water rights reserved by Wailuku Agribusiness.	WWC: 3	Approve
			X*	3-2-003:001	4405 P:3	X	NO	Data Recovery Excavation Report submitted, no ref. to water use. Water rights reserved by Wailuku Agribusiness.	WWC: 3	Deny without prejudice
			X*	3-2-003:001	3770 B:3	X	X	Data Recovery Excavation Report ref. loi. Water rights reserved by Wailuku Agribusiness.	WWC: 3	Approve
2365N	Waihee	Goo, Diannah	X	3-2-004:008	3507.2	X	X	Apana 2 has two sections. NT and FT ref. to pauku kalo and section of loi.	WWC: 3	Approve
			X	3-2-004:008	RP 4114	X	NO	Ref. to poalima and auwai boundary. Apana not specified.	WWC: 3	Deny without prejudice
			X	3-2-004:010	3507.3	X	X	Should be Ap 2 with two sections. NT and FT ref. to pauku kalo and section of loi.	WWC: 3	Approve
			X	3-2-004:010	RP 4114	X	NO	Ref. to poalima and auwai boundary. Apana not specified.	WWC: 3	Deny without prejudice
2706N	Waihee	Maui Coastal Land Trust	NO	3-2-010:001	--	--	--	No appurtenant right documentation provided.	--	No action required
3470N	Waihee	Emmanuel Lutheran Church	X	3-2-004:005	11258	X	X	LCA ref. to aina kalo.	WWC: 3	Approve
			X	3-2-004:005	RP 5348	X	X	RP ref. to aina kalo.	WWC: 3	Approve
3617N	Waihee	Chavez, Joshua	X	3-2-004:001	3507:2	X	X	Ref. to auwai and poalima boundary. NT ref to section of lois. RP ref poalima.	WWC: 3	Approve

SWUPA* No.	Hydro Unit	Applicant	App. Rights Claim	Tax Map Key	LCA / RP	Claim Verify	Water Use Verify	Comment	Objection Categories	Recommendation
			X	3-2-004:021	4405-MM	X	X	NT ref. to one poalima. RP ref. auwai as boundary.	WWC: 3	Approve

WAIHEE: Waihee Ditch - Piihana Field 49 Kuleana Pipe

2192	Waihee	Dando, Sr., Charles and Charles Dand, Jr.	NO	3-4-033:014	--	--	--	No appurtenant right documentation provided.	--	No action required
2223	Waihee	Cockett, Winifred and Gordon	X	3-4-031:008	3382	X	X	FT ref to one piece of 24 loi. NR ref to loi and 18 loi.	WWC: 3	Approve
			X	3-4-031:008	RP 5288	X	NO	No ref. to water use.	--	Deny without prejudice
2287	Waihee	Haller, Steve	X	3-4-031:001	--	NO	NO	No appurtenant right documentation provided.	--	Deny without prejudice

WAIHEE: Waihee Ditch – Wailuku Town Kuleana Ditch

2181	Waihee	Kaanapali Kai	NO	3-4-014:060	--	--	--	No appurtenant right documentation provided.	--	No action required
2209 / 2210N	Waihee	Bal, Vernon	X	3-4-007:042	1742:2	X	X	Ref. to pahale (house lot). FT for parcels 1-7 ref. to loi and moo of kalo. NT ref. to pauku kalo	WWC: 3	Approve
2241 / 2242N	Waihee	Higa, Darrell	X	3-4-004:016	3339:2	X	X	LCA ref aina kalo, poalima, auwai. FT ref. one loi of kalo land. NR ref 24 loi, auwai	WWC: 3	Approve
			X	3-4-004:017	2532:4	X	X	FT ref. house lot. NR ref 1st mo'o-13 loi wai, 3 loi maloo, some lauhala & auwai. 2nd mo'o-13 loi; 3rd moo-8 loi wai, 9 loi maloo, some hala trees.	WWC: 3	Approve
2245 / 2246N	Waihee	Ibara, Greg	X	3-4-004:020	2621	X	X	LCA ref. poalima. RP ref. poalima. FT ref. 2 moo of kalo land. NR ref 2 moo loi kalo, wetland loi and dryland loi, House lot and auwai on the western boundary.	WWC: 3	Approve
			X	3-4-004:020	3233:2	X	X	LCA ref. poalima. RP ref. poalima. FT ref. Ap 2-1 moo of kalo land. Bounded by poalima loi. NR ref. to loi.	WWC: 3	Approve
2247 / 2248N	Waihee	Ciotti, Jordanelle [Vanessa J. Ince & WS Kinzer]	X	3-4-004:019	3209:4	X	X	LCA ref. Ap 4 as aina kalo. RP ref. apana 4 as aina kalo. FT ref. loi. NR ref. 11 loi total. Number of loi in Ap 4 unclear.	WWC: 3	Approve

WAIHEE: Waihee Ditch – Piihana-Field 49 Kuleana Pipe-Piihana Mill Pipe

2043 / 2273 / 2274 N	Waihee	Santiago, Alfred / El Ranchitos De Mello (Owner)	X	3-4-24:022	3333	X	X	Multiple ref. to poalima as boundary. FT ref No. 1 is a mo'o of kalo. Ap. 2, 3 loi kalo. Ap 3, 1 loi kalo. Ap 4, 1 loi kalo. SWUPA 2043 filed by landowner DeMello. Documentation provided by DeMello does not document appurtenant rights.	WWC: 3	Approve
----------------------	--------	--	---	------------	------	---	---	---	--------	---------

WAIHEE: Waihee Ditch – Piihana-Field 49 Kuleana Pipe-Piihana Mill Pipe										
			X	3-4-24:022	RP 5152	X	NO	Multiple reference to poalima as boundary.	WWC: 3	Deny without prejudice
			X	3-4-24:027	3333	X	X	Same as above LCA 3333 above.	WWC: 3	Approve

WAIHEE: Waihee Ditch (Waihee/lao/Waikapu)										
2142N	Various	Hale Mua Properties, LLC	NO	3-3-002:031	--	--	--	No appurtenant right documentation provided.	--	No action required
2185N	Various	Na Mala O Waihee	NO	3-2-008:013	--	--	--	No appurtenant right documentation provided.	--	No action required
2203	Various	MTP Operating Company, LLC (Maui Tropical Plantation)	X	3-6-005:007	236-l:1	X	X	FT ref. to kalo land. NT ref to 14 patches and polima.	OHA: 1,2 WWC: 2,3	Approve
			X	3-6-005:007	416:1,2	X	X	LCA ref. to house lot. FT ref. to building lot.	OHA: 1,2 WWC: 2,3	Approve
			X	3-6-005:007	432	NO	X	LCA does not appear on TMK map. NT ref. to wet and dry patches.	OHA: 1,2 WWC: 2,3	Deny w/o prejudice
			X	3-6-005:007	455:2	X	X	NT ref. to sugar cane and patches.	OHA: 1,2 WWC: 2,3	Approve
			X	3-6-005:007	462:1,2	X	X	NT ref. to kalo apelu and 5 patches. NT ref to poalima.	OHA: 1,2 WWC: 2,3	Approve
			X	3-6-005:007	491:1,2,3	X	X	FT/NT ref. to loi in Ap 1, 2, 3.	OHA: 1,2 WWC: 2,3	Approve
			X	3-6-005:007	3527:1	X	X	FT ref. to section of loi in Ap 1. NT ref to taro pauku in Ap 1.	OHA: 1,2 WWC: 2,3	Approve
			X	3-6-005:007	5324:2	X	X	LCA 5224:2 has same shape as LCA 5324:2. FT/Nt ref. to 3 loi, kula and house lot for Ap 2.	OHA: 1,2 WWC: 2,3	Approve
			X	3-6-005:007	5774:4	X	X	LCA 5774: 2, 4 is located outside of Parcel 007.	OHA: 1,2 WWC: 2,3	Approve
			X	3-6-005:007	8874:1,2,3	X	X	LCA Ap 1 ref. to kalo. NR ref to loi and pahale. FT for Ap 1, 2, 3 ref to section of lois. NT ref to Ap 2 & 3 to taro pauku.	OHA: 1,2 WWC: 2,3	Approve
			X	3-6-005:007	10160:4	NO	X	LCA does not appear on TMK map. FT/NT ref to loi.	OHA: 1,2 WWC: 2,3	Deny w/o prejudice
			X	3-6-005:007	Grant 1146	X	NO	No ref. to water use.	OHA: 1,2 WWC: 2,3	Deny w/o prejudice
			X	3-6-005:007	Grant 1674	X	NO	Dry loi.	OHA: 1,2 WWC: 2,3	Deny w/o prejudice
			X	3-6-005:007	Grant 2069:1	X	NO	No ref. to water use.	OHA: 1,2 WWC: 2,3	Deny w/o prejudice
			X	3-6-005:007	Grant 2342	X	NO	No ref. to water use.	OHA: 1,2 WWC: 2,3	Deny w/o prejudice
			X	3-6-005:007	Grant 2747:2	X	NO	No ref. to water use.	OHA: 1,2 WWC: 2,3	Deny w/o prejudice
			X	3-6-005:007	Grant 2904	X	X	Survey Field notes and diagram show house lot.	OHA: 1,2 WWC: 2,3	Approve

WAIHEE: Waihee Ditch (Waihee/lao/Waikapu)										
			X	3-6-005:007	Grant 2960	X	NO	No ref. to water use.	OHA: 1,2 WWC: 2,3	Deny w/o prejudice
			X	3-6-005:007	Grant 3043	X	NO	No ref. to water use.	OHA: 1,2 WWC: 2,3	Deny w/o prejudice
2298 / 2299N	Various	Varel, John	X	3-2-001:001	780	X	NO	FT ref. to part under cultivation and remainder occupied by cattle.	--	Deny w/o prejudice
			X	3-2-001:001	4405-BB:1-4	X	X	Only a small sliver of LCA is in parcel 001. NT ref to Ap 1 is house lot. Ap 2-4 moo of kalo.	--	Approve
			X	3-2-001:001	4405-EE:1	NO	NO	LCA not shown on TMK map.	--	Deny w/o prejudice
			X	3-2-001:001	7713:24	X	NO	No ref. to water use.	--	Deny w/o prejudice

WAIHEE: Waihee Ditch (Waihee/lao/Waikapu) – Reservoir 9										
2151	Various	Pohakulepo Recycling	NO	3-6-004:007	--	--	--	No appurtenant right documentation provided.	--	No action required
2272	Various	Nobriga's Ranch	NO	3-6-001:018	--	--	--	No appurtenant right documentation provided.	--	No action required

WAIHEE: Waihee Ditch (Waihee/lao/Waikapu) – Reservoir 97										
2186	Various	MMK Maui, LP, The King Kamehameha Golf Club	X	3-6-004:010	RP Grant 1844	X	NO	Ref. to water course and pasture but no specific ref to water use at time of Mahele.	OHA: 1,2 WWC: 2,3	Deny w/o prejudice
			X	3-6-004:010	RP Grant 3152	X	NO	No ref. to water use at time of Mahele.	OHA: 1,2 WWC: 2,3	Deny w/o prejudice
			X	3-6-004:011	RP Grant 3152	X	NO	No ref. to water use at time of Mahele.	OHA: 1,2 WWC: 2,3	Deny w/o prejudice
			X	3-6-004:012	RP Grant 3152	X	NO	No ref. to water use at time of Mahele.	OHA: 1,2 WWC: 2,3	Deny w/o prejudice
			X	3-6-004:014	RP Grant 3152	X	NO	No ref. to water use at time of Mahele.	OHA: 1,2 WWC: 2,3	Deny w/o prejudice

WAIHEE: Spreckels Ditch – North Waihee Auwai										
2227	Waihee	Emoto, Richard	X	3-2-004:011	4405:P-1	X	X	Ref. to poalima as boundary. Apana 1 ref. to 20 loi.	WWC: 3	Approve
			X	3-2-004:011	RP 4120	NO	NO	Number illegible. Ref. to poalima as boundary.	WWC: 3	Deny w/o prejudice
			X	3-2-004:011	RP 6149	X	NO	Ref. to auwai and poalima as boundary.	WWC: 3	Deny w/o prejudice
2228 / 2229N	Waihee	Faustino, Stanley	X	3-2-004:013	4405-X	X	X	Ref. to auwai as boundary. FT ref kalo and kula. NT ref 1 taro section.	WWC: 3	Approve
			X	3-2-004:013	RP 5319	X	X	Ref. to kalo.	WWC: 3	Approve
2233 / 2234N	Waihee	Goo, Diannah	X	3-2-004:007	7713:24	X	NO	No ref. to water use. Per attorney, property is on bank of Waihee river. Applicant states preexisting loi terraces have been restored.	WWC: 3	Deny w/o prejudice

WAIHEE: Spreckels Ditch – North Waihee Auwai										
2252 / 2253N	Waihee	Koki, Clifford and Cristal	X	3-2-003:004	4377:1	X	X	Ref. to auwai as boundary. NR ref. to 39 loi, 5 loi, 3 loi. NT ref Ap 1, pauku loi; Ap 2-4 loi; Ap. 3-5 loi; Ap 4-3 loi.	WWC: 3	Approve
			X	3-2-003:004	RP 4501	X	NO	Ref. to poalima as boundary.	WWC: 3	Deny w/o prejudice
			X	3-2-003:032	4405-E:1	X	X	Ref. to auwai and poalima as boundary. NT Ap 1 ref. to kalo; Ap 2, ref. to 6 loi.	WWC: 3	Approve
			X	3-2-003:032	RP 5274	X	NO	Ref. to auwai and poalima as boundary.	WWC: 3	Deny w/o prejudice
			X	3-2-003:037	4377:1	X	X	Same as above, LCA 4377:1.	WWC: 3	Approve
2254 / 2255N	Waihee	Lengkeek, David and Katherine	NO	3-2-003:019	2412.4	--	--	No appurtenant right documentation provided.	--	No action required
2269 / 2270N	Waihee	Rodrigues, Michael and William Freitas	X	3-2-004:015	4405 R:2	X	X	Ap 2 ref. to poalima as boundary. (NT ref 8 loi - doc pulled by ARS, not provided by applicant)	WWC: 3	Approve
			X	3-2-004:015	RP 6459	X	NO	Ap 2 ref. to poalima as boundary.	WWC: 3	Deny w/o prejudice
			X	3-2-004:016	4405-S	X	X	Ref. to poalima as boundary. (NT & FT ref kalo, kula, 3 poalima - doc pulled by ARS, not provided by applicant)	WWC: 3	Deny w/o prejudice
			X	3-2-004:016	RP 2345	--	--	No appurtenant right documentation provided.	WWC: 3	
			X	3-2-004:017	4405-S	X	X	Ref. to poalima as boundary. (NT & FT ref kalo, kula, 3 poalima - doc pulled by ARS, not provided by applicant)	WWC: 3	Deny w/o prejudice
			X	3-2-004:017	RP 2345	--	--	No appurtenant right documentation provided.	WWC: 3	Deny w/o prejudice
2283	Waihee	Pang, Lorin	X	3-2-003:016	--	NO	NO	No appurtenant right documentation provided.	--	Deny w/o prejudice
2309 / 2310N	Waihee	Ayers, Alfred and William Freitas	X	3-2-003:010	4405 Q:3	X	X	NT ref to 6 loi kalo and house lot. FT ref to 6 patches, pasture and house.	WWC: 3	Approve
			X	3-2-003:010	RP 5331	X	NO	Ref. to poalima as boundary.	WWC: 3	Deny w/o prejudice
			X	3-2-003:011	4405 R:1	X	X	Ref. to poalima as boundary. FT Ap 1 ref to ili of Waipae.	WWC: 3	Approve
			X	3-2-003:011	RP 6459	X	NO	Ref. to poalima as boundary.	WWC: 3	Deny w/o prejudice
2322 / 2323N	Waihee	Barrett, Robert and Lester Nakama (Aloha Poi Factory, Inc.)	X	3-2-003:023	3701:3-M:1	X	X	Ap 3, Mahele 1 ref. to poalima. NT ref to Ap 3 is 6 loi, pasture and bounded by poalima loi. FT ref. to 14 loi, 4 loi and loi.	WWC: 3	Approve
			X	3-2-003:023	RP 5983	X	NO	Ref. to poalima as boundary.	WWC: 3	Deny w/o prejudice
			X	3-2-003:024	4277:1	X	X	Ref. to poalima as boundary. NT ref to Ap 1 is a section of 27 loi; 27 patches.	WWC: 3	Approve
			X	3-2-003:024	RP 5988	X	NO	Ref. to poalima as boundary.	WWC: 3	Deny w/o prejudice
			X	3-2-003:024	4416:1:M:1	X	X	Ap 1, Mahele 1 ref. to poalima as boundary. NR ref. to 39 loi; Ap 1 is taro pauku. NT ref. to Ap 1 is a piece of kalo.	WWC: 3	Approve
			X	3-2-003:024	RP 4112	X	NO	Ref. to poalima as boundary.	WWC: 3	Deny w/o prejudice

WAIHEE: Spreckels Ditch – North Waihee Auwai										
			X	3-2-003:024	4405 P	X	X	Ref. to poalima and auwai as boundary. NT ref to Ap 1, 20 loi; Ap 2, 20 loi; Ap 3, 8 loi; Ap 4, 4 loi.	WWC: 3	Approve
			X	3-2-003:024	RP 6149	--	NO	Illegible.	WWC: 3	Deny w/o prejudice
			X	3-2-003:024	RP 4120	--	NO	Illegible.	WWC: 3	Deny w/o prejudice
			X	3-2-003:024	4405:E:1	X	X	Ref. to auwai and poalima as boundary. NT ref to Ap 1, moo kalo; Ap 2, 6 loi.	WWC: 3	Approve
			X	3-2-003:024	RP 5274	--	NO	Illegible.	WWC: 3	Deny w/o prejudice
2324 / 2325N	Waihee	Laa, William, Emmett and Renette Rodrigues, Lester Nakama (Aloha Poi Factory, Inc.)	X	3-2-003:002	4426:1	X	X	Multiple ref. to poalima as boundary. NT ref to 16 loi, 3 loi, house lot, poalima loi.	WWC: 3	Approve
			X	3-2-003:002	RP 4937	X	NO	Multiple ref. to poalima as boundary.	WWC: 3	Deny w/o prejudice
2364N	Waihee	Freitas, William	X	3-2-002:037	4405-EE:1	X	X	Multiple ref. to poalima as boundary. NT ref to 36 loi, one kula and one house lot. NR ref. to 13 poalima, patch pauku, and pasture.	WWC: 3	Approve
			X	3-2-002:037	RP 6207	X	NO	Multiple ref. to poalima as boundary.	WWC: 3	Deny w/o prejudice
2367N	Waihee	Koki, Lawrence	X	3-2-003:030	425	X	X	Ref. to auwai as boundary. FT ref to house lot and several kalo patches. NT ref to loi.	WWC: 3	Approve
			X	3-2-003:030	RP 3345	X	NO	Ref. to auwai as boundary.	WWC: 3	Deny w/o prejudice

WAIHEE: Spreckels Ditch – South Waihee Auwai										
2185N	Waihee	Na Mala o Waihee	NO	3-2-008:008	--	--	--	No appurtenant right documentation provided.	--	No action required
			NO	3-2-008:013	--	--	--	No appurtenant right documentation provided.	--	No action required
2187	Waihee	Puliatch, Milla	X	3-2-006:010	4063	X	X	NR: 28 loi. FT: one piece of kalo, 8 loi poalima. NT: 1 taro section. Documentation submitted after 8/24/12 Public Notice.	WWC: 3	Approve
2221 / 2222N	Waihee	Chang, Cordell	X	3-2-006:004	3805	X	X	Ref. to poalima adjacent and outside of parcel. NR ref. to "loi kalo". NT ref. to poalima.	WWC: 3	Approve
			X	3-2-006:004	RP 5352	X	NO	Ref. to poalima and auwai as boundary.	WWC: 3	Deny w/o prejudice
2225 / 2226N	Waihee	Doherty, Michael	X	3-2-005:006	4295.1	X	X	Apana 1: ref. to poalima. NT: Apana 1: poalima kalo.	WWC: 3	Approve
			X	3-2-005:006	RP 5401	X	NO	Ref. to poalima as boundary.	WWC: 3	Deny w/o prejudice
			X	3-2-005:007	4405-NN	X	X	Ref. to 2 pieces of kalo and kula lands.	WWC: 3	Approve
			X	3-2-005:007	RP 51104	X	NO	Ref. to poalima as boundary.	WWC: 3	Deny w/o prejudice
			X	3-2-005:007	3775.3	X	X	Ap 3 ref to moo of kalo. Ref. to loi. NR ref. to 20 loi.	WWC: 3	Approve

WAIHEE: Spreckels Ditch – South Waihee Auwai										
			X	3-2-005:008	RP 5360	X	NO	Ref. to Ap 1 and Ap 2 ref to poalima as boundary.	WWC: 3	Deny w/o prejudice
			X	3-2-005:007	3770.1	X	X	Apana 1: ref. to poalima as boundary. NR ref. to 12 loi.	WWC: 3	Approve
			X	3-2-005:008	3995.3	NO	NO	LCA not shown on TMK map. Per attorney, parcel is a poalima, but no documentation submitted to verify this.	WWC: 3	Deny w/o prejudice
2231	Waihee	Goo, Diannah	X	3-2-011:006	8366	X	X	LCA ref. to poalima as boundary. NR ref to 25 loi. NT ref. to Sections 1 and 2 as taro pauku and pasture. FT ref to sections of lois for Sections 1 & 2.	WWC: 3	Approve
			X	3-2-011:006	RP 5327	X	NO	RP ref. to poalima as boundary	WWC: 3	Deny w/o prejudice
			X	3-2-011:007	8366	X	X	LCA ref. to poalima as boundary. NR ref to 25 loi. NT ref. to Sections 1 and 2 as taro pauku and pasture. FT ref to sections of lois for Sections 1 & 2.	WWC: 3	Approve
			X	3-2-011:019	8366	X	X	LCA ref. to poalima as boundary. NR ref to 25 loi. NT ref. to Sections 1 and 2 as taro pauku and pasture. FT ref to sections of lois for Sections 1 & 2.	WWC: 3	Approve
			X	3-2-011:065	8366	X	X	LCA ref. to poalima as boundary. NR ref to 25 loi. NT ref. to Sections 1 and 2 as taro pauku and pasture. FT ref to sections of lois for Sections 1 & 2.	WWC: 3	Approve
			X	3-2-011:066	8366	X	X	LCA ref. to poalima as boundary. NR ref to 25 loi. NT ref. to Sections 1 and 2 as taro pauku and pasture. FT ref to sections of lois for Sections 1 & 2.	WWC: 3	Approve
			X	3-2-011:067	8366	X	X	LCA ref. to poalima as boundary. NR ref to 25 loi. NT ref. to Sections 1 and 2 as taro pauku and pasture. FT ref to sections of lois for Sections 1 & 2.	WWC: 3	Approve
2232N	Waihee	Goo, Diannah	X	3-2-011:078	8366	X	X	LCA ref. to poalima as boundary. NR ref to 25 loi. NT ref. to Sections 1 and 2 as taro pauku and pasture. FT ref to sections of lois for Sections 1 & 2. Parcels 078 and 079 are subdivisons of Parcels 066 and 067 above.	WWC: 3	Approve
			X	3-2-011:079	8366	X	X	LCA ref. to poalima as boundary. NR ref to 25 loi. NT ref. to Sections 1 and 2 as taro pauku and pasture. FT ref to sections of lois for Sections 1 & 2. Parcels 078 and 079 are subdivisons of Parcels 066 and 067 above.	WWC: 3	Approve
2249	Waihee	Kahalekai, Kenneth	X	3-2-004:002	3718	X	X	Ref. to poalima as boundary. NT ref. to 1 apana kalo, poalima, Ap 1, 6 loi kalo, Ap 2, 2 loi kalo, Ap 3, ? loi. NR ref to 41 and 17 loi.	WWC: 3	Approve

WAIHEE: Spreckels Ditch – South Waihee Auwai										
			X	3-2-004:002	RP 5452	X	NO	Ref. to poalima as boundary.	WWC: 3	Deny w/o prejudice
			X	3-2-004:003	4432:1	X	X	Ap 1, multiple ref. to auwai and poalima as boundary. NR ref. to 47 loi, 2 hale, 3 loi. NT ref. to loi and poalima.	WWC: 3	Approve
			X	3-2-004:003	RP 5361	--	--	No appurtenant right documentation provided.	WWC: 3	Deny w/o prejudice
			X	3-2-004:019	4303	X	X	Ap 2 & 3, ref. to poalima as boundary. NR ref. to 20 loi and 2 hale. NT ref. Ap 1 & 2 section of kalo and house lot in Ap 2; Ap 3, 1 loi.	WWC: 3	Approve
			X	3-2-004:019	RP 5358	X	NO	Ref. to poalima.	WWC: 3	Deny w/o prejudice
			X	3-2-005:027	7713:24	X	NO	Illegible.	WWC: 3	Deny w/o prejudice
			X	3-2-005:029	4440	X	X	NT ref. to piece of kalo and kula land, 3 poalima lois.	WWC: 3	Approve
			X	3-2-005:029	RP 4094	X	NO	Ref. to auwai and poalima.	WWC: 3	Deny w/o prejudice
			X	3-2-005:029	3718	X	X	Ref. to poalima as boundary. NT ref. to 1 apana kalo, poalima, Ap 1, 6 loi kalo, Ap 2, 2 loi kalo, Ap 3, ? loi. NR ref to 41 and 17 loi.	WWC: 3	Approve
			X	3-2-005:029	RP 5452	X	NO	Ref. to poalima as boundary.	WWC: 3	Deny w/o prejudice
2262 / 2263N	Waihee	Paleka, Kalani and Tera	X	3-2-005:035	3510:1	X	X	Multiple ref. to poalima as borders. NR ref. to loi as a border. FT ref. No. 1 is 9 loi.	WWC: 3	Approve
			X	3-2-005:035	RP 4118	X	NO	Multiple ref. to poalima and auwai as borders. Water rights reserved by Wailuku Sugar Company.	WWC: 3	Deny w/o prejudice
			X*	3-2-005:041	Poalima	X	X	Parcel is a poalima	WWC: 3	Approve
2264 / 2265N	Waihee	Piko Ao, LLC, Lei Ishikawa	X	3-2-006:008	2412:5	X	X	NT ref. Ap. 5, moo of kalo. NR ref. to 8 loi, 8 loi, 16, loi, 4 loi, 83 loi. Water rights reserved by Wailuku Agribusiness.	WWC: 2,3	Approve
			X	3-2-006:008	RP 6147	X	NO	Ref. to poalima as boundary.	WWC: 2,3	Deny w/o prejudice
			X	3-2-006:008	2422	X	X	Ref. to poalima and auwai as boundaries. NR ref 10 loi, NT ref 2 pauku kalo, FT ref 2 sections of loi & a kula.	WWC: 2,3	Approve
			X	3-2-006:008	RPxxxx	X	NO	Ref. to auwai as boundary. NR ref. to kuleana loi, wahi loi, 10 loi. NT, Ap 1 & 2 pauku kalo	WWC: 2,3	Deny w/o prejudice
			X	3-2-006:008	3721:1	X	X	Multiple ref. to poalima as boundary. NR ref. to loi. NT ref. Ap 1, pauku kalo; Ap 2, 8 loi; poalima.	WWC: 2,3	Approve
			X	3-2-006:008	RP 6439	X	NO	Multiple ref. to poalima as boundary.	WWC: 2,3	Deny w/o prejudice
			X	3-2-006:008	3782:3	X	X	NR. Ref. to 3 loi, mo pila, 5 puhala. NT ref. No. 3 is a house lot.	WWC: 2,3	Approve
			X	3-2-006:008	3886:2	X	X	Mahele 2 ref. to poalima. 3886B NR ref. to 14 loi; 1 loi. 3886 NR ref. to 25 loi.	WWC: 2,3	Approve

WAIHEE: Spreckels Ditch – South Waihee Auwai										
			X	3-2-006:008	RP 5525	X	NO	Ref. to poalima.	WWC: 2,3	Deny w/o prejudice
			X	3-2-006:008	4063	X	X	Multiple ref. to poalima. NR ref. to 28 loi. NT ref. to 1 large piece of kalo; 8 loi poalima.	WWC: 2,3	Approve
			X	3-2-006:008	RP 3429	X	NO	Multiple ref. to poalima.	WWC: 2,3	Deny w/o prejudice
			X	3-2-006:008	4274: 1, 2, 2M	X	X	Ap. 1 & 2, multiple ref. to poalima as boundary. NR ref. to loi, 54(?) loi, hale. NT ref. to hale and poalima.	WWC: 2,3	Approve
			X	3-2-006:008	RP 6196	X	NO	Multiple ref. to poalima as boundary.	WWC: 2,3	Deny w/o prejudice
			X	3-2-006:008	4278:1	X	X	Ap 1, 2, 4 ref. to auwai, poalima. NR ref. to 38 and 6 loi. NT: Ap 1 & 2, moo kalo: Ap 3, 3 loi; Ap 4, 6 loi; poalima.	WWC: 2,3	Approve
			X	3-2-006:008	RP 5989	X	NO	Multiple ref. to poalima as boudnary.	WWC: 2,3	Deny w/o prejudice
			X	3-2-006:008	4296:1	X	X	Multiple ref. to poalima. NR ref. to 30 loi, 2 hale, 33 loi. NT, Ap 1, moo and 6 loi of kalo land	WWC: 2,3	Approve
			X	3-2-006:008	RP 6195	X	NO	Multiple ref. to poalima as boundary.	WWC: 2,3	Deny w/o prejudice
			X	3-2-006:008	4304B: M:2	X	X	Ref. to poalima as boundary. 4304 NR ref. to 14 loi and 1 loi. 4304B NT ref. to one piece of kalo and kula land.	WWC: 2,3	Approve
			X	3-2-006:008	4438	X	X	Multiple ref. to poalima as boundary. NR ref. to 14 loi. NT ref. to 14 (?) loi. 4438B, Ap 1 ref. to section of loi; Ap 2 ref. to fish pond.	WWC: 2,3	Approve
			X	3-2-006:008	RP 6235	X	NO	Multiple ref. to poalima as boundary.	WWC: 2,3	Deny w/o prejudice
			X	3-2-006:008	4405: CC2	X	X	Ref. to poalima as boundary. NT Ap 1 ref to 36 loi; Ap 2 ref to 13 loi.	WWC: 2,3	Approve
			X	3-2-006:008	RP 5364	X	NO	Ref. to poalima as boundary.	WWC: 2,3	Deny w/o prejudice
			X	3-2-006:008	4405DD	X	X	Multiple ref. to auwai as boundary. NT ref to kalo and kula land with a house lot.	WWC: 2,3	Approve
			X	3-2-006:008	RP 5275	X	NO	Multiple ref. to auwai as boundary.	WWC: 2,3	Deny w/o prejudice
			X	3-2-006:008	4405L:1	X	X	Ref. to poalima as boundary. NT Ap 1 ref. to moo of kalo; Ap 2 ref to 6 loi.	WWC: 2,3	Approve
			X	3-2-006:008	4405:M:1	X	X	Two poalimas in parcel.	WWC: 2,3	Approve
			X	3-2-006:008	RP 7772	X	X	Two poalimas in parcel.	WWC: 2,3	Approve
			X	3-2-006:008	4405U:1	X	X	Ref. to auwai and poalima as boundary. NT Ap 1 ref to 21 loi; Ap 2 ref. to 10 loi; Ap 3 ref to 13 loi.	WWC: 2,3	Approve
			X	3-2-006:008	RP 5990	X	NO	Multiple ref to auwai and poalima as boundary.	WWC: 2,3	Deny w/o prejudice
			X	3-2-006:008	7713:24	X	NO	Illegible.	WWC: 2,3	Deny w/o prejudice
			X	3-2-006:008	RP 6675	NO	NO	Illegible. Multiple apana on multiple islands.	WWC: 2,3	Deny w/o prejudice

WAIHEE: Spreckels Ditch – South Waihee Auwai										
2265N	Waihee	Piko Ao, LLC, Lei Ishikawa	X	3-2-006:008	Same	X	X	Appurtenant right documentation provided for SWUPA 2264. Water rights reserved by Wailuku Agribusiness.	WWC: 2,3	Approve
			X	3-2-006:019	4405U:1	X	X	Appurtenant right documentation provided for SWUP.2264. Water rights reserved by Wailuku Agribusiness.	WWC: 2,3	Approve
2278 / 2279N	Waihee	Texeira, Noel and Katherine	X	3-2-007:010	4389B:2	X	X	4389 Ap 2 ref. to poalima as boundary. NT Ap 2 ref to 1 loi kalo.	WWC: 3	Approve
			X	3-2-007:010	RP 5404	X	NO	Ref. to auwai and poalima as boundary.	WWC: 3	Deny w/o prejudice
			X	3-2-007:010	10550	X	X	Multiple ref to poalima as boundary. NR loi he 26. NT ref pauku kalo and 4 poalima.	WWC: 3	Approve
			X	3-2-007:010	RP 5329	X	NO	LCA10500 multiple ref to poalima and ref to auwai as boundary.	WWC: 3	Deny w/o prejudice
2280 / 2281N	Waihee	Texeira, Thomas and Patricia, and Denise Texeira	X	3-2-005:031	4405-U:2	X	X	Ap 2 ref to poalima as boundary. NT Ap 2 ref to 10 loi. FT ref to 10 patches.	WWC: 3	Approve
			X	3-2-005:031	RP 5990	X	NO	Ap 2 ref to poalima as boundary.	WWC: 3	Deny w/o prejudice
			X	3-2-005:032	3721:2	X	X	FT ref to 12 loi and a house lot.	WWC: 3	Approve
			X	3-2-005:032	RP 6439	X	NO	Ap 1 ref to poalima as boundary. Ap 2 no ref.	WWC: 3	Deny w/o prejudice
2294	Waihee	Sarasin, Sr., Bryan	X	3-2-007:016	4005-0	X	X	LCA 4005 ref to poalima as boundary. NR 4005 ref. to loi, hale and 26 loi. NT 4005 ref to large piece of kalo and house lot, 4 poalima loi.	WWC: 3	Approve
			X	3-2-007:016	RP 6440	X	NO	Ref. to poalima as boundary.	WWC: 3	Deny w/o prejudice
2312	Waihee	Kahalekai, Kauai	X	3-2-005:022	4405 HH:1	X	X	Ref. to poalima and auwai as boundary. Ap 1 ref to moo kalo. FT Ap 1 ref. to taro moo.	WWC: 3	Approve
			X	3-2-005:022	RP 4119	X	NO	Ref. to poalima and auwai as boundary.	WWC: 3	Deny w/o prejudice
			X	3-2-005:023	4405 HH:1	X	X	Ref. to poalima and auwai as boundary. Ap 1 ref to moo kalo. FT Ap 1 ref. to taro moo.	WWC: 3	Approve
2313 / 2314N	Waihee	Kana, Charlene	X	3-2-006:001	3963	X	X	Multiple ref to poalima as boundary. NR ref to 45 loi. NT ref. to kalo land and 4 poalima in it. FT ref to 5 poalima.	WWC: 3	Approve
			X	3-2-006:001	RP 6457	X	NO	Multiple ref to poalima as boundary.	WWC: 3	Deny w/o prejudice
			X	3-2-006:018	3963	X	X	Multiple ref to poalima as boundary. NR ref to 45 loi. NT ref. to kalo land and 4 poalima in it. FT ref to 5 poalima.	WWC: 3	Approve
			X	3-2-006:018	RP 6457	X	NO	Multiple ref to poalima as boundary.	WWC: 3	Deny w/o prejudice
2316 / 2317N	Waihee	Apo, Gordon and Lester Nakama (Aloha Poi Factory, Inc.)	X	3-2-006:010	4063	X	X	Multiple ref. to poalima as boundary. NR/FT ref to 28 lois and one house. NT ref. to one piece of kalo and 8 lois poalima. See also SWUP 2187 for Puliatch for same parcel.	WWC: 3	Approve

WAIHEE: Spreckels Ditch – South Waihee Auwai										
			X	3-2-006:010	RP 3429	X	NO	Multiple ref. to poalima as boundary.	WWC: 3	Deny w/o prejudice
			X	3-2-006:011	4063	X	X	Multiple ref. to poalima as boundary. NR/FT ref to 28 lois and one house. NT ref. to one piece of kalo and 8 lois poalima. See also SWUP 2187 for Puliatch for same parcel.	WWC: 3	Approve
2320 / 2321N	Waihee	Anakalea, Ramsay and Lester Nakama (Aloha Poi Factory, Inc.)	X	3-2-005:020	4405 V: 1, 2	X	X	Multiple ref to poalima as boundary. NT ref to Ap 1 is a section of loi; Ap 2 is kula land.	WWC: 3	Approve
			X	3-2-005:020	RP 4117	X	NO	Multiple ref to poalima as boundary.	WWC: 3	Deny w/o prejudice
2334 / 2335N	Waihee	Sakata, Burt and Peter Fritz	X	3-2-005:011	Poalima	X	X	Parcel is a poalima.	WWC: 2,3	Approve
			X	3-2-005:013	7686:1	X	X	Awardee claim 7 loi, some small kulas, 4 inherited loi. NT ref. No 1 is 3 moo of kalo and kula. NT ref. to poalima lois.	WWC: 2,3	Approve
			X	3-2-005:013	RP 6284	X	NO	Ref. to poalima and auwai as boundary.	WWC: 2,3	Deny w/o prejudice
			X	3-2-005:015	4405-V: 1&2	NO	NO	No appurtenant documentation provided. Water rights reserved by Wailuku Agribusiness.	WWC: 2,3	Deny w/o prejudice
			X	3-2-005:017	3770-B:1	X	X	LCA 3770 and RP 8066 provided for incorrect parcel. NT for 3770B ref to 16 loi, 6 loi, 1 loi.	WWC: 2,3	Approve
			X	3-2-005:019	7713:24	X	X	6 poalima. Wailuku Agribusiness reserved appurtenant rights.	WWC: 2,3	Approve
			X	3-2-005:019	4417:4	X	X	NR ref to 25, 12, 1, 1, 45 (?), 1, 1, 3 loi but apana not specified. NT ref 12 loi in Ap 4.	WWC: 2,3	Approve
			X	3-2-005:019	3515	X	X	NT ref. to 3 poalima. FT ref to one piece of kalo land	WWC: 2,3	Approve
			X	3-2-005:019	4444-B	X	X	Ref. to poalima as boundary. NT ref to 4 lois and bounded by the poalima lois. NT ref to 4 loi, 8 loi, 4 loi, 3 loi, 1 loi. NT ref to 4 patches.	WWC: 2,3	Approve
			X	3-2-005:019	RP 8065	X	NO	Ref. to poalima as boundary.	WWC: 2,3	Deny w/o prejudice
			X	3-2-005:019	4444:1	X	X	NT Section 1 ref to 5 taro patches.	WWC: 2,3	Approve
			X	3-2-005:019	8365-B:2	X	NO	LCA and NT provided for 8365 and not 8365-B.	WWC: 2,3	Deny w/o prejudice
			X	3-2-005:019	4405-FF:1	X	X	NT ref to one piece of 9 lois.	WWC: 2,3	Approve
			X	3-2-005:019	3886-B:1	X	X	LCA provided for 3886 and not 3886-B. NR for 3886-B ref to 14 loi and 1 loi. NT for 3886 and not 3886-B.	WWC: 2,3	Approve
			X	3-2-005:019	4405-LL:1	X	X	NT ref to a section of lois.	WWC: 2,3	Approve
			X	3-2-005:019	3434:2	X	X	FT/NT ref to one piece of kalo and kula but apana not specified.	WWC: 2,3	Approve
			X	3-2-005:019	3997	X	X	NT ref to 24 loi and 3 loi. FT ref to one piece of kalo.	WWC: 2,3	Approve

WAIHEE: Spreckels Ditch – South Waihee Auwai										
			X	3-2-005:019	4303	X	NO	LCA for 4303-4304 provided with no ref to water use. No NR provided that documents water use.	WWC: 2,3	Deny w/o prejudice
			X	3-2-005:019	3434:1	X	X	FT/NT ref to one piece of kalo and kula but apana not specified. NT ref to poalima.	WWC: 2,3	Approve
			X	3-2-005:019	4284:2	X	NO	LCA and NT provided for 4284-B and not 4284. NT for 4284-B ref to one piece of kalo land of 36 lois.	WWC: 2,3	Deny w/o prejudice
			X	3-2-005:019	4304:B:1	X	X	NT for 4304-B ref to one piece of kalo and kula land.	WWC: 2,3	Approve
			X	3-2-005:019	4438-B:1-M:2	X	X	LCA and NR provided for 4438 and not 4438-B. NT for 4438-B ref to No 1 is a section of lois.	WWC: 2,3	Approve
			X	3-2-005:039	Poalima	X	X	Poalima. Water rights reserved by Wailuku Agribusiness.	WWC: 2,3	Approve
2353	Waihee	Hiolani Ranch, LLC, Peter Winn	X	3-2-007:001	3299:B	X	NO	Multiple survey refs to poalima as boundary.	EJ: General WWC: 3	Deny w/o prejudice
			X	3-2-007:001	4064	X	NO	Multiple survey refs to poalima as boundary.	EJ: General WWC: 3	Deny w/o prejudice
			X	3-2-007:001	10550	X	NO	Multiple survey refs to poalima and auwai as boundary.	EJ: General WWC: 3	Deny w/o prejudice
			X	3-2-007:001	4389-B:1	X	NO	4389:1 multiple survey refs to poalima and auwai boundary.	EJ: General WWC: 3	Deny w/o prejudice
			X	3-2-007:001	4282:1	X	NO	Multiple ref. to poalima and ref to auwai as boundary.	EJ: General WWC: 3	Deny w/o prejudice
			X	3-2-007:001	4389-C	X	NO	Multiple survey refs to poalima as boundary.	EJ: General WWC: 3	Deny w/o prejudice
			X	3-2-007:001	4287:1 & 2	X	NO	Survey refs poalima as boundary for Ap 1 & 2.	EJ: General WWC: 3	Deny w/o prejudice
			X	3-2-007:001	4284-B	NO	NO	TMK maps shows 4204-B. LCA 4284B ref to poalima and auwai boundary.	EJ: General WWC: 3	Deny w/o prejudice
			X	3-2-007:001	4282:2	NO	NO	No appurtenant right documentation provided.	EJ: General WWC: 3	Deny w/o prejudice
			X	3-2-007:001	7713:24	X	NO	No ref to water use.	EJ: General WWC: 3	Deny w/o prejudice
			X	3-2-007:001	4282-C	X	X	Two poalimas within parcel.	EJ: General WWC: 3	Approve
			X	3-2-007:001	4389:1	X	NO	Multiple ref to poalima as boundary.	EJ: General WWC: 3	Deny w/o prejudice
			X	3-2-007:001	3855	NO	NO	Multiple ref to poalima as boundary. Not shown on TMK map.	EJ: General WWC: 3	Deny w/o prejudice
			X	3-2-007:001	4009:1	X	NO	Survey refs to poalima as boundary.	EJ: General WWC: 3	Deny w/o prejudice
			X	3-2-007:001	4009:2	X	NO	Survey refs to poalima as boundary.	EJ: General WWC: 3	Deny w/o prejudice
			X	3-2-007:001	4005-Y	X	NO	Multiple survey refs to poalima and ref to auwai as boundary.	EJ: General WWC: 3	Deny w/o prejudice

WAIHEE: Spreckels Ditch – South Waihee Auwai										
			X	3-2-007:001	4005-N	NO	NO	Not shown on TMK map.	EJ: General WWC: 3	Deny w/o prejudice
			X	3-2-007:001	4429	X	X	Two poalimas within parcel..	EJ: General WWC: 3	Approve
			X	3-2-007:001	10233	NO	NO	Wrong LCA provided for 10233.	EJ: General WWC: 3	Deny w/o prejudice
			X	3-2-007:001	3862	NO	X	Poalima within parcel. Not shown on TMK map.	EJ: General WWC: 3	Deny w/o prejudice
			X	3-2-007:001	4389-D:1	NO	X	Poalima within parcel. Not shown on TMK map.	EJ: General WWC: 3	Deny w/o prejudice
			X	3-2-007:005	4296:1	NO	NO	No appurtenant right documentation provided.	EJ: General WWC: 3	Deny w/o prejudice
2361N	Waihee	De Hart, Kathleen	X	3-2-011:004	3887-B	X	X	Multiple ref to poalima as survey boundary. NR ref to 33 loi.	WWC: 3	Approve
			X	3-2-011:004	RP 6150	X	NO	Multiple ref to poalima as survey boundary.	WWC: 3	Deny w/o prejudice
2406N	Waihee	Brown, David and Anne	X	3-2-005:028	--	NO	NO	No appurtenant right documentation provided.	WWC: 3	Deny w/o prejudice

WAIHEE: Spreckels Ditch – Field 4 Auwai										
2250 / 2251N	Waihee	Kailiehu, Jr., Alfred	X	3-2-007:017	3299-B	X	X	Multiple ref. to poalima as survey boundary. NT ref to kalo and kula land.	WWC: 3	Approve
			X	3-2-007:017	RP6206	X	NO	Multiple ref. to poalima as survey boundary.	WWC: 3	Deny w/o prejudice
2318 / 2319N	Waihee	Ideoka, Nolan and Merle, and Lester Nakama (Aloha Poi Factory, Inc.)	X	3-2-007:018	4284 D:1	X	X	Ref. to poalima and auwai as sruevy boundary. NT ref to 34 loi.	WWC: 3	Approve
			X	3-2-007:018	RP 5984	X	NO	Ref. to poalima and auwai as survey boundary.	WWC: 3	Deny w/o prejudice
			X	3-2-007:018	RP 2776	X	NO	Ref. to poalima and auwai as survey boundary.	WWC: 3	Deny w/o prejudice

WAIHEE: Spreckels Ditch – Reservoir 25-WWC Line										
2144	Waihee	Living Waters Land Foundation	X	3-2-13:015	2474:3	X	NO	No reference to water use	EJ: General WWC: 3	Deny w/o prejudice
			X	3-2-13:015	2475:1 M1	X	NO	No reference to water use	EJ: General WWC: 3	Deny w/o prejudice
			X	3-2-13:015	2475:1 M2	X	NO	No reference to water use	EJ: General WWC: 3	Deny w/o prejudice
			X	3-2-13:015	2528:3	NO	NO	No appurtenant right documentation provided.	EJ: General WWC: 3	Deny w/o prejudice
			X	3-2-13:015	3219:4	X	NO	NT refers to kula land, no ref. to water use.	EJ: General WWC: 3	Deny w/o prejudice
			X	3-2-13:015	3275D2	NO	NO	No appurtenant right documentation provided.	EJ: General WWC: 3	Deny w/o prejudice

WAIHEE: Spreckels Ditch – Reservoir 25-WWC Line										
			X	3-2-13:015	3275E:6	NO	NO	No appurtenant right documentation provided.	EJ: General WWC: 3	Deny w/o prejudice
			X	3-2-13:015	3275P:2	X	X	FT/NT ref. to 2 loi.	EJ: General WWC: 3	Approve
			X	3-2-13:015	3275Y:2	X	X	FT/NT ref. to 1 loi, and 1 poalima.	EJ: General WWC: 3	Approve
			X	3-2-13:015	3377	X	X	NT ref. to loi kalo and house lot.	EJ: General WWC: 3	Approve
			X	3-2-13:015	3439:1	X	X	FT/NT ref. to 2 poalima.	EJ: General WWC: 3	Approve
			X	3-2-13:015	3460:2	X	X	FT/NT ref. to 1 loi and 1 poalima.	EJ: General WWC: 3	Approve
			X	3-2-13:015	3460:3	NO	NO	No appurtenant right documentation provided.	EJ: General WWC: 3	Deny w/o prejudice
			X	3-2-13:015	5622	X	X	FT/NT ref. to loi and 1 poalima.	EJ: General WWC: 3	Approve
			X	3-2-13:015	9439:2	X	NO	No reference to water use	EJ: General WWC: 3	Deny w/o prejudice
2153	Waihee	Hanusa, Robert	X	3-2-16:025	3434	X	X	FT ref 1 kalo, 1 kula. NT ref apana kalo and 3 poalima inside? (illegible). RP ref. poalima at boundary.	WWC: 3	Approve
2182	Waihee	Jung, Heinz and Cecilia	X*	3-2-16:001	3446	X	X	NR ref 16 loi & 10 loi. FT ref 1 piece of kalo & kula land, 5 poalima. NT ref kalo, kula, 5 poalima. Applicant highlighted 2 poalima on their LCA, but their TMK parcel does not include the 2 poalima illustrated.	WWC: 3	Approve
2348	Waihee	Bailie, Michael	NO	3-2-16:004		--	--	No appurtenant right documentation provided.	--	No action required
2593N	Waihee	Koolau Cattle Company, LLC	X	3-2-009:001		NO	NO	Incomplete SWUPA. No appurtenant right documentation provided.	EJ: General WWC: 2,3	Deny w/o prejudice
			X	3-2-013:013		NO	NO	Incomplete SWUPA. No appurtenant right documentation provided.	EJ: General WWC: 2,3	Deny w/o prejudice
			X	3-2-013:035		NO	NO	Incomplete SWUPA. No appurtenant right documentation provided.	EJ: General WWC: 2,3	Deny w/o prejudice
			X	3-2-013:036		NO	NO	Incomplete SWUPA. No appurtenant right documentation provided.	EJ: General WWC: 2,3	Deny w/o prejudice
			X	3-2-013:037		NO	NO	Incomplete SWUPA. No appurtenant right documentation provided.	EJ: General WWC: 2,3	Deny w/o prejudice
			X	3-2-013:038		NO	NO	Incomplete SWUPA. No appurtenant right documentation provided.	EJ: General WWC: 2,3	Deny w/o prejudice
			X	3-2-013:039		NO	NO	Incomplete SWUPA. No appurtenant right documentation provided.	EJ: General WWC: 2,3	Deny w/o prejudice
			X	3-2-013:040		NO	NO	Incomplete SWUPA. No appurtenant right documentation provided.	EJ: General WWC: 2,3	Deny w/o prejudice
			X	3-2-013:041		NO	NO	Incomplete SWUPA. No appurtenant right documentation provided.	EJ: General WWC: 2,3	Deny w/o prejudice
			X	3-2-013:042		NO	NO	Incomplete SWUPA. No appurtenant right documentation provided.	EJ: General WWC: 2,3	Deny w/o prejudice

WAIHEE: Spreckels Ditch – Reservoir 25-WWC Line										
			X	3-2-013:043		NO	NO	Incomplete SWUPA. No appurtenant right documentation provided.	EJ: General WWC: 2,3	Deny w/o prejudice
WAIEHU: North Waiehu Kuleana Auwai										
2288 / 2289N	Waiehu	Singer, David and Donnalee	X	3-2-018:009	3435	X	X	Multiple ref to poalima as boundary. FT ref. Ap 1-mo'o of kalo and one kula, Ap 2-mo'o of kalo and kula, Ap 3-3 loi.	WWC: 3	Approve
			X	3-2-018:014	3452:1	X	X	Ref. to poalima as boundary. FT ref to kalo land and kula, two poalima loi.	WWC: 3	Approve
			X	3-2-018:015	Poalima	X	X	Parcel is poalima. See also SWUPA 2328 & 2329N for Nakama for same parcel.	WWC: 3	Approve
			X	3-2-018:017	3448:3	X	X	Ref. to poalima as boundary. FT ref. to kalo land and kula, four poalima loi.	WWC: 3	Approve
			X	3-2-018:034	3450:2	X	X	Ref. to poalima as boundary. FT ref. to large piece of kalo and kula, 3 taro mo'o, pasture and house, 6 poalima.	WWC: 3	Approve
			X	3-2-018:034	2475	NO	X	LCA not shown on TMK map. Ref. to poalima as boundary. FT ref Ap 2-10 loi, Ap 3-1 loi, Ap 4-13 loi.	WWC: 3	Deny w/o prejudice
2290N	Waiehu	Singer, David and Donnalee	X	3-2-017:018	Various	NO	NO	No appurtenant right documentation provided. Bankruptcy Trustee has sold off multiple LCAs.	WWC: 2,3	Deny w/o prejudice
2305 / 2306N	Waiehu	Buttaro, Alex and Douglas Myers	X*	3-2-018:005	3275 L:2	X	X	FT Ap 2 ref to 17 loi. NT Ap 2 refto kalo.	WWC: 3	Approve
			X*	3-2-018:005	3275 K	NO	X	LCA 3275K does not appear on TMK map. FT Ap 1 ref to kalo and kula land. Ap 2 ref to kula lands.	WWC: 3	Deny w/o prejudice
2326 / 2327N	Waiehu	Ciacci, Mary and Lester Nakama (Aloha Poi Factory, Inc.)	X	3-2-018:021	3448	X	X	FT ref. 1 kalo land, 1 kula land, 4 poalima. NR ref. 67 loi, 4 maloo.	WWC: 3	Approve
			X	3-2-018:044	3435	X	X	FT ref. to a moo of kalo & 1 kula. NR ref. loi. NT ref. moo kalo.	WWC: 3	Approve
2328 / 2329N	Waiehu	Nakama, Lester (Aloha Poi Factory, Inc.)	X	3-2-018:015	Poalima	X	X	Parcel is poalima.	WWC: 3	Approve
2330 / 2331N	Waiehu	Lee, Peter and Lester Nakama (Aloha Poi Factory, Inc.)	X	3-2-018:040	11256	X	X	LCA ref. Aina kalo. FT ref. kalo land. TMK 40 also includes a poalima, and other sections with no LCA#.	WWC: 3	Approve
			X	3-2-018:040	2475.3	X	X	FT ref. one loi. NR ref. loi (doesn't specify apana). NT ref. one loi in Apana 3 in Poohuea.	WWC: 3	Approve
			X	3-2-018:040	3450.2	NO	NO	No appurtenant right documentation provided. Only small sliver of this LCA is in TMK 40. (FT, NT & NR do ref. loi, kula and hale.)	WWC: 3	Deny w/o prejudice
2340	Waiehu	Fernandez, Rudy and Perlita	X	3-2-018:006	3462	X	X	FT and NT ref to kalo and kula land and 3 loi. NR ref to 5 loi, 4 loi, 37 loi.	WWC: 3	Approve

WAIEHU: North Waiehu Kuleana Auwai										
			X	3-2-018:006	8559-B:2	X	NO	No documentation provided.	WWC: 3	Approve
			X	3-2-018:006	Poalima	X	X	Parcel is poalima.	WWC: 3	Approve
2342	Waiehu	Higashino, Paul and Jennifer	X*	3-2-016:017	3440	X	X	NR. ref to 7 loi. FT ref to section of loi and 5 loi.	WWC: 2,3	Approve
			X*	3-2-016:017	5454.2	X	X	NR ref to hale alii. NT for Ap 2 ref to 31 loi.	WWC: 2,3	Approve
			X*	3-2-016:017	3275I	X	X	NT ref to poalima. FT ref. to one piece of kalo and kula land.	WWC: 2,3	Approve
			X*	3-2-016:017	3274.1	X	NO	No appurtenant right documentation provided.	WWC: 2,3	Deny w/o prejudice
			X*	3-2-016:017	3528.1	X	X	Mahele Award for Ap. 1 ref to kalo and kula.	WWC: 2,3	Approve
2355	Waiehu	Coffey, Fred	X	3-2-018:003	3275-L:2	X	X	LCA ref poalima as boundary. Water rights reserved. NT ref moo kalo. FT ref 17 loi.	WWC: 3	Approve

WAIEHU: South Waiehu Stream										
2219 / 2220N	Waiehu	Cabacungan, Regino	X*	3-2-017:023	4149:2	NO	NO	No appurtenant right documentation provided. Water rights were reserved.	WWC: 3	Deny w/o prejudice
2266 / 2267N	Waiehu	Rivera, Isabelle	X	3-2-017:012	3443.1	X	X	LCA ref. to poalima I & II in Ap 1. NT ref. to 11 loi kalo & 2 poalima in Ap 1. NR ref. to 11 loi. FT ref. to 11 loi and 2 poalima in Ap 1.	WWC: 3	Approve
2307 / 2308N	Waiehu	Cerizo, Francisco	X	3-3-002:012		NO	NO	No appurtenant right documentation provided.	--	Deny w/o prejudice
2343N	Waiehu	Cerizo, Thomas	X	3-3-002:014	2468.1	X	X	FT and NR Ap 1 ref to kalo and kula land. NR ref to loi but apana not specified.	WWC: 2,3	Approve
2344	Waiehu	Lessin, Alex and Janet	X	3-2-017:010	4149:2	X	--	Incomplete SWUPA-E. LCA ref. to poalima as boundary.	--	Deny w/o prejudice
			X	3-2-017:010	RP 5729	--	--	RP not provided.	--	Deny w/o prejudice
			X	3-2-017:010	Grant	--	--	Grant of Right to Use Water not at time of Mahele.	--	Deny w/o prejudice
2369N	Waiehu	Smith, Jeff and Ramona Lei	X*	3-2-017:033	3459.2	X	X	Water rights reserved by Wailuku Agribusiness but applicant reserves the right to claim appurtenant rights in the future. NT ref to pauku kalo. FT ref. to one loi.	WWC: 3	Approve

WAIEHU: South Waiehu Auwai										
2171	Waiehu	Molina, Renee	X	3-3-002:009	2572.1	X	X	LCA ref. 2 poalima & auwai as boundary. FT ref. to sections of loi. NR ref. to loi. NT ref. to pauku kalo. See SWUP 2258 for Miyahira for same parcel.	WWC: 3	Approve

WAIEHU: South Waiehu Auwai										
2258	Waiehu	Miyahira, Lawrence	X	3-3-002:009	2572.1	X	X	LCA ref. 2 poalima & auwai as boundary. FT ref. to sections of loi. NR ref. to loi. NT ref. to pauku kalo. See SWUP 2171 for Molina for same parcel.	WWC: 2,3	Approve
			X	3-3-002:021	2572.1	X	X	Parcel is a poalima	WWC: 2,3	Approve
			X	3-3-002:010	2572.1	X	X	Parcel is a poalima	WWC: 2,3	Approve
3465N	Waiehu	Curry, Pauline, Maile Gomes and Jane Laimana	X	3-3-002:007	2447	X	X	FT ref Ap 1, section of loi & a poalima. NT ref Ap 1, pauku kalo & 1 poalima.	WWC: 3	Approve
			X	3-3-002:007	RP 6164	--	--	No mention of water use.	WWC: 3	Deny w/o prejudice

WAIEHU: Waiehu Stream										
2363N	Waiehu	Suehiro, Yoshie and Natalie Hashimoto	X	3-2-016:021	3434	X	X	FT and NT ref to one piece of kalo and kula.	WWC: 3	Approve
			X	3-2-016:021	RP 6166	--	--	Ref. to poalima as boundary.	WWC: 3	Deny w/o prejudice

IAO: Iao Stream										
2200N	Iao	Emmanuel Lutheran	NO	3-5002:011		--	--	No appurtenant right documentation provided.	--	No action required
2243 / 2244N	Iao	Hooululahu/Duey	X	3-5-003:018	2610	X	X	Wailuku Agribusiness reserved rights but applicant reserves the right to claim appurtenant rights in the future. LCA ref. loi & poalima as boundary. FT refs. 2 loi in the piece. NR ref. 15 loi kalo, mala wauke and kuahiwi olona	WWC: 2,3	Approve
			X	3-5-003:018	3529.3	NO	X	LCA ref. Aina Kalo. FT ref. kalo land. This LCA# not shown on provided TMK map.	WWC: 2,3	Deny w/o prejudice
2275	Iao	Sevilla, Duke and Jean and Christina Smith	X	3-3-001:001	8559-B:20	NO	NO	No appurtenant right documentation provided. Source is Waiola Spring.	WWC: 3	Deny w/o prejudice
			X	3-3-001:041	GR 3343	NO	NO	No appurtenant right documentation provided. Source is Waiola Spring.	WWC: 3	Deny w/o prejudice
			X	3-3-001:054	8559-B:20	NO	NO	No appurtenant right documentation provided. Source is Waiola Spring.	WWC: 3	Deny w/o prejudice
2304	Iao	Department of Land and Natural Resources, Division of State Parks	X	3-3-003:002		NO	NO	Incorrect TMK. No appurtenant right documentation provided.	WWC: 3	Deny w/o prejudice
2360N	Iao	Manoukian, Anthony	X	3-5-001:019	2414	NO	NO	TMK map shows LCA 2452. Docs provided for LCA 2414. Wailuku Agribusiness reserved water rights.	WWC: 3	Deny w/o prejudice
2370N	Iao	Ornellas, Francis	X	3-5-001:002	2414	X	X	LCA ref. kahawai. FT. ref. one piece kalo land & poalima. NR ref. 23 loi kalo [on R side of] kahawai & 18 loi kalo [on L side of] kahawai. Also ref. 1 kula wauke & a kahuahale. Wailuku Agribusiness reserved water rights.	WWC: 2,3	Approve

IAO: lao Stream										
			X	3-5-001:003	Poalima	X	X	Parcel is a poalima	WWC: 2,3	Approve
			X	3-5-001:004	Poalima	X	X	Parcel is a poalima	WWC: 2,3	Approve
			X	3-5-001:005	Poalima	X	X	Parcel is a poalima	WWC: 2,3	Approve
2371N	lao	Lozano, Kimberly	X	3-4-036:001	2435	X	X	Poalima within parcel. Wailuku Water Co. reserved appurt. rights.	WWC: 2,3	Approve
			X	3-4-036:010	2458	X	-	Ref. to poalima as boundary. Wailuku Water Co. reserved appurt. rights.	WWC: 2,3	Deny w/o prejudice
			X	3-4-036:010	4405MM	NO	X	LCA not shown on TMK map. Ref. to loi poalima. Wailuku Water Co. reserved appurt. rights.	WWC: 2,3	Deny w/o prejudice
3623N	lao	Almeida, Gordon	X	3-3-001:022	3234C:2	X	X	LCA & RP ref pauku kalo & poalima.NT ref aina kalo.NR (#448) ref 27 loi in Paukukalo, 7 loi taken by the konohiki, and kahawai. Additional loi referenced, but possibly in other apana.	WWC: 3	Approve
			X	3-3-001:023	3234C:2	X	X	LCA & RP ref pauku kalo & poalima.NT ref aina kalo.NR (#448) ref 27 loi in Paukukalo, 7 loi taken by the konohiki, and kahawai. Additional loi referenced, but possibly in other apana.	WWC: 3	Approve

IAO: lao-Maniania Ditch (Wailuku Country Estates)										
2189 / 2190N	lao	Wailuku Country Estates Irrigation Company (WCEIC)	X*	3-3-017:var.	Various	-	-	See specific TMKs below. Objections apply to all TMKs indentified under SWUPAs 2189 and 2190N.	EJ: 2,3 Rabago: 3 WWC: 2,3	No action required.
2189 / 2190N	lao	WCEIC / Gajonera, Edison & Verona	X*	3-3-017-010	406:1	X	X	RP ref to loi maloo (dry) for Ap 1. NR ref to 1 moo maloo. NR ref to 1 moo unirrigated.	EJ: 2,3 Rabago: 3 WWC: 2,3	Approve
2189 / 2190N	lao	WCEIC / Willis/Etal, Mary L.	X*	3-3-017-011	406:1	X	X	RP ref to loi maloo (dry) for Ap 1. NR ref to 1 moo maloo. NR ref to 1 moo unirrigated.	EJ: 2,3 Rabago: 3 WWC: 2,3	Approve
			X*	3-3-017-011	453:2	X	X	LCA ref to loi in Ap 2. RP ref to loi in Ap 2 in Puhiawawa. NR ref to 11 loi and small kula in Puhiawawa.	EJ: 2,3 Rabago: 3 WWC: 2,3	Approve
2189 / 2190N	lao	WCEIC / Nguyen/Etal, Lethu T.	X*	3-3-017-024	4452:9	X	NO	Ref. to house or lots in Honolulu and Lahaina. No ref to Ap. 9 or to water use.	EJ: 2,3 Rabago: 3 WWC: 2,3	Deny w/o prejudice
		WCEIC / Yane/Trust, C & A	X*	3-3-017-029	2436:2	X	X	LCA & RP indicates Ap 1, 2 & 3 are kalo land. NT ref pauku kalo in Ap 1 & 2, 6 loi in Ap 3.	EJ: 2,3 Rabago: 3 WWC: 2,3	Approve
2189 / 2190N	lao	WCEIC / Lampitoc/Etal-Trust, Jose M.	X*	3-3-017-030	2495:2-3	X	X	LCA indicates Ap 4 contains poalima. RP ref poalima. NT ref aina kalo in Ap 1, pahale in Ap 2, moo kalo in Ap 3, moo kalo & kula in Ap 4. FT ref Ap 1 as a kalo land, Ap 2 as a house lot, Ap 3 as kalo & kula, Ap 4 as kalo & kula.	EJ: 2,3 Rabago: 3 WWC: 2,3	Approve

IAO: Iao-Maniania Ditch (Wailuku Country Estates)										
			X*	3-3-017-030	4461:1	X	X	LCA ref to kalo and moo kalo. NT ref 1½ moo kalo in Ap 1, 1 moo kalo in Ap 2. FT ref 1½ moo of kalo in Ap 1, 1 moo of kalo in Ap 2.	EJ: 2,3 Rabago: 3 WWC: 2,3	Approve
2189 / 2190N	Iao	WCEIC / Yanos, Romeo & Carmelita I.	X*	3-3-017-031	2495:2-4	X	X	LCA indicates Ap 4 contains poalima. RP ref poalima. NT ref aina kalo in Ap 1, pahale in Ap 2, moo kalo in Ap 3, moo kalo & kula in Ap 4. FT ref Ap 1 as a kalo land, Ap 2 as a house lot, Ap 3 as kalo & kula, Ap 4 as kalo & kula.	EJ: 2,3 Rabago: 3 WWC: 2,3	Approve
			X*	3-3-017-031	3275-E	X	X	LCA ref to poalima in Ap 3. NT ref to 22 loi n Ap 3, pauku kalo in Ap 4, pauku kalo in Ap 6.	EJ: 2,3 Rabago: 3 WWC: 2,3	Approve
			X*	3-3-017-031	4461:1	X	X	LCA ref to kalo and moo kalo. NT ref 1½ moo kalo in Ap 1, 1 moo kalo in Ap 2. FT ref 1½ moo of kalo in Ap 1, 1 moo of kalo in Ap 2.	EJ: 2,3 Rabago: 3 WWC: 2,3	Approve
2189 / 2190N	Iao	WCEIC / Failano, German & Evangeline	X*	3-3-017-032	2495:4	X	X	LCA indicates Ap 4 contains poalima. RP ref poalima. NT ref aina kalo in Ap 1, pahale in Ap 2, moo kalo in Ap 3, moo kalo & kula in Ap 4. FT ref Ap 1 as a kalo land, Ap 2 as a house lot, Ap 3 as kalo & kula, Ap 4 as kalo & kula.	EJ: 2,3 Rabago: 3 WWC: 2,3	Approve
			X*	3-3-017-032	4461:2	X	X	LCA ref to kalo and moo kalo. NT ref 1½ moo kalo in Ap 1, 1 moo kalo in Ap 2. FT ref 1½ moo of kalo in Ap 1, 1 moo of kalo in Ap 2.	EJ: 2,3 Rabago: 3 WWC: 2,3	Approve
2189 / 2190N	Iao	WCEIC / Barroga Jr./Revoc. Trust-Etal, Felipe	X*	3-3-017-034	4452:9	X	NO	Ref. to house or lots in Honolulu and Lahaina. No ref to Ap. 9 or to water use.	EJ: 2,3 Rabago: 3 WWC: 2,3	Deny w/o prejudice
2189 / 2190N	Iao	WCEIC / Yanos, Romeo S. & Carmelita I.	X*	3-3-017-035	4452:9	X	NO	Ref. to house or lots in Honolulu and Lahaina. No ref to Ap. 9 or to water use.	EJ: 2,3 Rabago: 3 WWC: 2,3	Deny w/o prejudice
2189 / 2190N	Iao	WCEIC / Cabalo, Adam E. & Jessica V.	X*	3-3-017-036	4452:9	X	NO	Ref. to house or lots in Honolulu and Lahaina. No ref to Ap. 9 or to water use.	EJ: 2,3 Rabago: 3 WWC: 2,3	Deny w/o prejudice
2189 / 2190N	Iao	WCEIC / Taketa/Trust, Eric N. & Sherri L.	X*	3-3-017-037	2495:4	X	X	LCA indicates Ap 4 contains poalima. RP ref poalima. NT ref aina kalo in Ap 1, pahale in Ap 2, moo kalo in Ap 3, moo kalo & kula in Ap 4. FT ref Ap 1 as a kalo land, Ap 2 as a house lot, Ap 3 as kalo & kula, Ap 4 as kalo & kula.	EJ: 2,3 Rabago: 3 WWC: 2,3	Approve
			X*	3-3-017-037	4461:2	X	X	LCA ref to kalo and moo kalo. NT ref 1½ moo kalo in Ap 1, 1 moo kalo in Ap 2. FT ref 1½ moo of kalo in Ap 1, 1 moo of kalo in Ap 2.	EJ: 2,3 Rabago: 3 WWC: 2,3	Approve

IAO: Iao-Maniania Ditch (Wailuku Country Estates)										
2189 / 2190N	lao	WCEIC / Pimentel, Moses Kauila & Jennifer Lea	X*	3-3-017-041	2495:1	X	X	LCA indicates Ap 4 contains poalima. RP ref poalima. NT ref aina kalo in Ap 1, pahale in Ap 2, moo kalo in Ap 3, moo kalo & kula in Ap 4. FT ref Ap 1 as a kalo land, Ap 2 as a house lot, Ap 3 as kalo & kula, Ap 4 as kalo & kula.	EJ: 2,3 Rabago: 3 WWC: 2,3	Approve
			X*	3-3-017-041	2436:2	X	X	LCA & RP indicates Ap 1, 2 & 3 are kalo land. NT ref pauku kalo in Ap 1 & 2, 6 loi in Ap 3.	EJ: 2,3 Rabago: 3 WWC: 2,3	Approve
			X*	3-3-017-041	2533:1	X	X	LCA ref to aina kalo in Ap 1. RP ref to kalo in Ap 1 in Kaluaopu. NR ref to 2 loi, 5 loi, 6 loi. NT ref to aina kalo/taro land.	EJ: 2,3 Rabago: 3 WWC: 2,3	Approve
2189 / 2190N	lao	WCEIC / Gomes/Etal, Vicklynn	X*	3-3-017-042	2502:1	X	X	LCA & RP ref Ap 1 as kalo land. NR ref 9 loi in Ap 1. NT ref pauku kalo in Ap 1-3. FT ref a section of loi each in Ap 1-3.	EJ: 2,3 Rabago: 3 WWC: 2,3	Approve
			X*	3-3-017-042	2436:2	X	X	LCA & RP indicates Ap 1, 2 & 3 are kalo land. NT ref pauku kalo in Ap 1 & 2, 6 loi in Ap 3.	EJ: 2,3 Rabago: 3 WWC: 2,3	Approve
2189 / 2190N	lao	WCEIC / Hamai/Trust-Etal, Clyde M.	X*	3-3-017-043	2495:2-3	X	X	LCA indicates Ap 4 contains poalima. RP ref poalima. NT ref aina kalo in Ap 1, pahale in Ap 2, moo kalo in Ap 3, moo kalo & kula in Ap 4. FT ref Ap 1 as a kalo land, Ap 2 as a house lot, Ap 3 as kalo & kula, Ap 4 as kalo & kula.	EJ: 2,3 Rabago: 3 WWC: 2,3	Approve
			X*	3-3-017-043	2436:1-2	X	X	LCA & RP indicates Ap 1, 2 & 3 are kalo land. NT ref pauku kalo in Ap 1 & 2, 6 loi in Ap 3.	EJ: 2,3 Rabago: 3 WWC: 2,3	Approve
2189 / 2190N	lao	WCEIC / Shammah Limited Partnership B	X*	3-3-017-044	2495:2-4	X	X	LCA indicates Ap 4 contains poalima. RP ref poalima. NT ref aina kalo in Ap 1, pahale in Ap 2, moo kalo in Ap 3, moo kalo & kula in Ap 4. FT ref Ap 1 as a kalo land, Ap 2 as a house lot, Ap 3 as kalo & kula, Ap 4 as kalo & kula.	EJ: 2,3 Rabago: 3 WWC: 2,3	Approve
			X*	3-3-017-044	4461:1	X	X	LCA ref to kalo and moo kalo. NT ref 1½ moo kalo in Ap 1, 1 moo kalo in Ap 2. FT ref 1½ moo of kalo in Ap 1, 1 moo of kalo in Ap 2.	EJ: 2,3 Rabago: 3 WWC: 2,3	Approve
2189 / 2190N	lao	WCEIC / Dela Cruz/Trust, Erminio C. & Gloria G.	X*	3-3-017-045	2502:1	X	X	LCA & RP ref Ap 1 as kalo land. NR ref 9 loi in Ap 1. NT ref pauku kalo in Ap 1-3. FT ref a section of loi each in Ap 1-3.	EJ: 2,3 Rabago: 3 WWC: 2,3	Approve
2189 / 2190N	lao	WCEIC / Obana/Etal, Loida A.	X*	3-3-017-046	406:1	X	X	RP ref to loi maloo (dry) for Ap 1. NR ref to 1 moo maloo. NR ref to 1 moo unirrigated.	EJ: 2,3 Rabago: 3 WWC: 2,3	Approve
			X*	3-3-017-046	453:2	X	X	LCA ref to loi in Ap 2. RP ref to loi in Ap 2 in Puhiawawa. NR ref to 11 loi and small kula in Puhiawawa.	EJ: 2,3 Rabago: 3 WWC: 2,3	Approve
2189 / 2190N	lao	WCEIC / Orite, Howard T. & Sun C.	X*	3-3-017-047	453:2	X	X	LCA ref to loi in Ap 2. RP ref to loi in Ap 2 in Puhiawawa. NR ref to 11 loi and small kula in Puhiawawa.	EJ: 2,3 Rabago: 3 WWC: 2,3	Approve

IAO: Iao-Maniania Ditch (Wailuku Country Estates)										
2189 / 2190N	lao	WCEIC / Yakabe/Trust-Etal, Michael W.	X*	3-3-017-049	406:1	X	X	RP ref to loi maloo (dry) for Ap 1. NR ref to 1 moo maloo. NR ref to 1 moo unirrigated.	EJ: 2,3 Rabago: 3 WWC: 2,3	Approve
			X*	3-3-017-049	453:2	X	X	LCA ref to loi in Ap 2. RP ref to loi in Ap 2 in Puhiawawa. NR ref to 11 loi and small kula in Puhiawawa.	EJ: 2,3 Rabago: 3 WWC: 2,3	Approve
2189 / 2190N	lao	WCEIC / Ped, Richard C. & Isabelita B.	X*	3-3-017-050	406:1	X	X	RP ref to loi maloo (dry) for Ap 1. NR ref to 1 moo maloo. NR ref to 1 moo unirrigated.	EJ: 2,3 Rabago: 3 WWC: 2,3	Approve
2189 / 2190N	lao	WCEIC / Wright, Daneford M. & Ellareen U.	X*	3-3-017-051	406:1	X	X	RP ref to loi maloo (dry) for Ap 1. NR ref to 1 moo maloo. NR ref to 1 moo unirrigated.	EJ: 2,3 Rabago: 3 WWC: 2,3	Approve
2189 / 2190N	lao	WCEIC / Agdeppa/Trust-Etal, Rolando E.	X*	3-3-017-054	453:1	X	X	RP ref to Ap 1 in Keahupio. NR ref to 93 loi and an unirrigated kula in Keahupio.	EJ: 2,3 Rabago: 3 WWC: 2,3	Approve
2189 / 2190N	lao	WCEIC / Chan/Etal, Kenneth K.	X*	3-3-017-055	453:1	X	X	RP ref to Ap 1 in Keahupio. NR ref to 93 loi and an unirrigated kula in Keahupio.	EJ: 2,3 Rabago: 3 WWC: 2,3	Approve
2189 / 2190N	lao	WCEIC / Riglos, Junwill A. & Shauna	X*	3-3-017-056	453:1	X	X	RP ref to Ap 1 in Keahupio. NR ref to 93 loi and an unirrigated kula in Keahupio.	EJ: 2,3 Rabago: 3 WWC: 2,3	Approve
2189 / 2190N	lao	WCEIC / Powell, Steven J. & Ligaya J.	X*	3-3-017-057	453:1	X	X	RP ref to Ap 1 in Keahupio. NR ref to 93 loi and an unirrigated kula in Keahupio.	EJ: 2,3 Rabago: 3 WWC: 2,3	Approve
2189 / 2190N	lao	WCEIC / Shimada, Robert M. & Penny C.	X*	3-3-017-058	453:1	X	X	RP ref to Ap 1 in Keahupio. NR ref to 93 loi and an unirrigated kula in Keahupio.	EJ: 2,3 Rabago: 3 WWC: 2,3	Approve
2189 / 2190N	lao	WCEIC / Tom/Etal, Jefferson N. & Oudlay	X*	3-3-017-059	453:1	X	X	RP ref to Ap 1 in Keahupio. NR ref to 93 loi and an unirrigated kula in Keahupio.	EJ: 2,3 Rabago: 3 WWC: 2,3	Approve
2189 / 2190N	lao	WCEIC / Kadohiro/Trust-Etal, Glenn Y.	X*	3-3-017-060	453:1	X	X	RP ref to Ap 1 in Keahupio. NR ref to 93 loi and an unirrigated kula in Keahupio.	EJ: 2,3 Rabago: 3 WWC: 2,3	Approve
2189 / 2190N	lao	WCEIC / Delgado, Jr., Carlos M.	X*	3-3-017-061	453:1	X	X	RP ref to Ap 1 in Keahupio. NR ref to 93 loi and an unirrigated kula in Keahupio.	EJ: 2,3 Rabago: 3 WWC: 2,3	Approve
2189 / 2190N	lao	WCEIC / Shibley, Talbot K. & Mary S.	X*	3-3-017-064	2503:2	X	X	LCA & RP ref to kalo and pahale. NT ref pauku kalo, kula and pahale in Ap 2. FT ref a house lot, kula and kalo land.	EJ: 2,3 Rabago: 3 WWC: 2,3	Approve
2189 / 2190N	lao	WCEIC / Chan/Trust-Etal, Henry H.	X*	3-3-017-065	2503:2	X	X	LCA & RP ref to kalo and pahale. NT ref pauku kalo, kula and pahale in Ap 2. FT ref a house lot, kula and kalo land.	EJ: 2,3 Rabago: 3 WWC: 2,3	Approve
2189 / 2190N	lao	WCEIC / Taborado, Hilaria	X*	3-3-017-068	2435	X	X	LCA #2435 to Kahooke in Wailuku should be numbered #2434. NR, NT & FT for #2434 match the location & awardee information for "#2435" to Kahooke.	EJ: 2,3 Rabago: 3 WWC: 2,3	Approve

IAO: Iao-Maniania Ditch (Wailuku Country Estates)										
2189 / 2190N	lao	WCEIC / Luiz D.- Ramos/Etal, Felipe B. & Pacita	X*	3-3-017-104	453:1	X	X	RP ref to Ap 1 in Keahupio. NR ref to 93 loi and an unirrigated kula in Keahupio.	EJ: 2,3 Rabago: 3 WWC: 2,3	Approve
2189 / 2190N	lao	WCEIC / Shimada/Trust-Etal, George S.	X*	3-3-017-105	453:1	X	X	RP ref to Ap 1 in Keahupio. NR ref to 93 loi and an unirrigated kula in Keahupio.	EJ: 2,3 Rabago: 3 WWC: 2,3	Approve
2189 / 2190N	lao	WCEIC / Carlson, Kent R. & Fae K. I.	X*	3-3-017-106	377	X	X	FR ref to building lot. FT ref to claimant cultivated the land and there are several kuleanas in the land.	EJ: 2,3 Rabago: 3 WWC: 2,3	Approve
2189 / 2190N	lao	WCEIC / Gauthier/Etal, Paul A.	X*	3-3-017-107	377	X	X	FR ref to building lot. FT ref to claimant cultivated the land and there are several kuleanas in the land.	EJ: 2,3 Rabago: 3 WWC: 2,3	Approve
			X*	3-3-017-107	3292	X	X	NR ref to aina loi, kula, 54 lois, loi maloo (dry) 26, kula. FT ref to one piece of kalo land.	EJ: 2,3 Rabago: 3 WWC: 2,3	Approve
2189 / 2190N	lao	WCEIC / BNM Holdings, Ltd.	X*	3-3-017-108	3335	X	X	LCA/RP ref to kalo and pahale. NR ref to 16 loi. NT ref to 16 loi kalo. FT ref to 2 pieces of kalo land.	EJ: 2,3 Rabago: 3 WWC: 2,3	Approve
			X*	3-3-017-108	3388	X	X	LCA ref to kalo.NR ref to 53 loi. NT ref to 1 apana kalo. Ft ref to 1 parcel of taro.	EJ: 2,3 Rabago: 3 WWC: 2,3	Approve
			X*	3-3-017-108	3294-B:2	X	X	LCA ref to kalo in Ap 2. NT ref to moo kalo/taro moo. FT ref to moo of kalo in Ap 2.	EJ: 2,3 Rabago: 3 WWC: 2,3	Approve
			X*	3-3-017-108	377	X	X	FR ref to building lot. FT ref to claimant cultivated the land and there are several kuleanas in the land.	EJ: 2,3 Rabago: 3 WWC: 2,3	Approve
2189 / 2190N	lao	WCEIC / Calder/Etal, Margi L.	X*	3-3-017-109	3335	X	X	LCA/RP ref to kalo and pahale. NR ref to 16 loi. NT ref to 16 loi kalo. FT ref to 2 pieces of kalo land.	EJ: 2,3 Rabago: 3 WWC: 2,3	Approve
			X*	3-3-017-109	3388	X	X	LCA ref to kalo.NR ref to 53 loi. NT ref to 1 apana kalo. Ft ref to 1 parcel of taro.	EJ: 2,3 Rabago: 3 WWC: 2,3	Approve
			X*	3-3-017-109	3294-B:2	X	X	LCA ref to kalo in Ap 2. NT ref to moo kalo/taro moo. FT ref to moo of kalo in Ap 2.	EJ: 2,3 Rabago: 3 WWC: 2,3	Approve
			X*	3-3-017-109	377	X	X	FR ref to building lot. FT ref to claimant cultivated the land and there are several kuleanas in the land.	EJ: 2,3 Rabago: 3 WWC: 2,3	Approve
2189 / 2190N	lao	WCEIC / Brescan, Ovidiu & Simona	X*	3-3-017-110	3335	X	X	LCA/RP ref to kalo and pahale. NR ref to 16 loi. NT ref to 16 loi kalo. FT ref to 2 pieces of kalo land.	EJ: 2,3 Rabago: 3 WWC: 2,3	Approve
			X*	3-3-017-110	3388	X	X	LCA ref to kalo.NR ref to 53 loi. NT ref to 1 apana kalo. Ft ref to 1 parcel of taro.	EJ: 2,3 Rabago: 3 WWC: 2,3	Approve
			X*	3-3-017-110	3294-B:2	X	X	LCA ref to kalo in Ap 2. NT ref to moo kalo/taro moo. FT ref to moo of kalo in Ap 2.	EJ: 2,3 Rabago: 3 WWC: 2,3	Approve

IAO: Iao-Maniania Ditch (Wailuku Country Estates)										
			X*	3-3-017-110	377	X	X	FR ref to building lot. FT ref to claimant cultivated the land and there are several kuleanas in the land.	EJ: 2,3 Rabago: 3 WWC: 2,3	Approve
2189 / 2190N	Iao	WCEIC / Kono/Trust, Clyde & Jean Y.	X*	3-3-017-111	3335	X	X	LCA/RP ref to kalo and pahale. NR ref to 16 loi. NT ref to 16 loi kalo. FT ref to 2 pieces of kalo land.	EJ: 2,3 Rabago: 3 WWC: 2,3	Approve
			X*	3-3-017-111	377	X	X	FR ref to building lot. FT ref to claimant cultivated the land and there are several kuleanas in the land.	EJ: 2,3 Rabago: 3 WWC: 2,3	Approve
2189 / 2190N	Iao	WCEIC / Leis, Timothy J.	X*	3-3-017-112	3488	X	X	LCA/RP ref to kalo. NR ref to 127 loi. NT ref to apana kalo and 4 poalima. FT ref to 1 piece of kalo land.	EJ: 2,3 Rabago: 3 WWC: 2,3	Approve
2189 / 2190N	Iao	WCEIC / Bravo, Danilo B. & Teresita A.	X*	3-3-017-113	3488	X	X	LCA/RP ref to kalo. NR ref to 127 loi. NT ref to apana kalo and 4 poalima. FT ref to 1 piece of kalo land.	EJ: 2,3 Rabago: 3 WWC: 2,3	Approve
2189 / 2190N	Iao	WCEIC / Stahl, Peter & Yashiro, Candace	X*	3-3-017-114	3488	X	X	LCA/RP ref to kalo. NR ref to 127 loi. NT ref to apana kalo and 4 poalima. FT ref to 1 piece of kalo land.	EJ: 2,3 Rabago: 3 WWC: 2,3	Approve
			X*	3-3-017-114	377	X	X	FR ref to building lot. FT ref to claimant cultivated the land and there are several kuleanas in the land.	EJ: 2,3 Rabago: 3 WWC: 2,3	Approve
2189 / 2190N	Iao	WCEIC / Galam/Trust-Etal, Liberato L. & Polly R.	X*	3-3-017-115	3488	X	X	LCA/RP ref to kalo. NR ref to 127 loi. NT ref to apana kalo and 4 poalima. FT ref to 1 piece of kalo land.	EJ: 2,3 Rabago: 3 WWC: 2,3	Approve
			X*	3-3-017-115	377	X	X	FR ref to building lot. FT ref to claimant cultivated the land and there are several kuleanas in the land.	EJ: 2,3 Rabago: 3 WWC: 2,3	Approve
			X*	3-3-017-115	3294-B:1, M:1	X	X	LCA/RP ref to kalo and pahale in Ap 1. NT ref to aina kalo and hale in Ap 1. FT ref to kalo and house lot in Ap 1.	EJ: 2,3 Rabago: 3 WWC: 2,3	Approve
2189 / 2190N	Iao	WCEIC / Casio, Robert R. & Imelda M.	X*	3-3-017-116	3488	X	X	LCA/RP ref to kalo. NR ref to 127 loi. NT ref to apana kalo and 4 poalima. FT ref to 1 piece of kalo land.	EJ: 2,3 Rabago: 3 WWC: 2,3	Approve
			X*	3-3-017-116	377	X	X	FR ref to building lot. FT ref to claimant cultivated the land and there are several kuleanas in the land.	EJ: 2,3 Rabago: 3 WWC: 2,3	Approve
			X*	3-3-017-116	3294-B:1, M:1	X	X	LCA/RP ref to kalo and pahale in Ap 1. NT ref to aina kalo and hale in Ap 1. FT ref to kalo and house lot in Ap 1.	EJ: 2,3 Rabago: 3 WWC: 2,3	Approve
			X*	3-3-017-116	3294-B:1, M:2	X	X	FT/NT ref to taro land and house in Ap 1.	EJ: 2,3 Rabago: 3 WWC: 2,3	Approve
2189 / 2190N	Iao	WCEIC / Borge, Leona	X*	3-3-017-117	3488	X	X	LCA/RP ref to kalo. NR ref to 127 loi. NT ref to apana kalo and 4 poalima. FT ref to 1 piece of kalo land.	EJ: 2,3 Rabago: 3 WWC: 2,3	Approve
			X*	3-3-017-117	377	X	X	FR ref to building lot. FT ref to claimant cultivated the land and there are several kuleanas in the land.	EJ: 2,3 Rabago: 3 WWC: 2,3	Approve

IAO: Iao-Maniania Ditch (Wailuku Country Estates)										
			X*	3-3-017-117	3294-B:1, M:2	X	X	FT/NT ref to taro land and house in Ap 1.	EJ: 2,3 Rabago: 3 WWC: 2,3	Approve
2189 / 2190N	lao	WCEIC / Loewen, Gregory W. & Germaine L.	X*	3-3-017-118	3488	X	X	LCA/RP ref to kalo. NR ref to 127 loi. NT ref to apana kalo and 4 poalima. FT ref to 1 piece of kalo land.	EJ: 2,3 Rabago: 3 WWC: 2,3	Approve
			X*	3-3-017-118	377	X	X	FR ref to building lot. FT ref to claimant cultivated the land and there are several kuleanas in the land.	EJ: 2,3 Rabago: 3 WWC: 2,3	Approve
			X*	3-3-017-118	3292	X	X	NR ref to aina loi, kula, 54 lois, loi maloo (dry) 26, kula. FT ref to one piece of kalo land.	EJ: 2,3 Rabago: 3 WWC: 2,3	Approve
			X*	3-3-017-118	2436:3	X	X	LCA & RP indicates Ap 1, 2 & 3 are kalo land. NT ref pauku kalo in Ap 1 & 2, 6 loi in Ap 3.	EJ: 2,3 Rabago: 3 WWC: 2,3	Approve
			X*	3-3-017-118	3330	X	X	LCA/RP ref to kalo. NR ref to loi and 9 loi and 4 kula (fields). NT ref to 1 apana kalo, 3 poalima, 1 loi paahao (proceeds paid to owner).	EJ: 2,3 Rabago: 3 WWC: 2,3	Approve
			X*	3-3-017-118	3294-B:1, M:2	X	X	FT/NT ref to taro land and house in Ap 1.	EJ: 2,3 Rabago: 3 WWC: 2,3	Approve
2189 / 2190N	lao	WCEIC / Reinhardt/Trust-Etal, Edward L.	X*	3-3-017-119	3292	X	X	NR ref to aina loi, kula, 54 lois, loi maloo (dry) 26, kula. FT ref to one piece of kalo land.	EJ: 2,3 Rabago: 3 WWC: 2,3	Approve
			X*	3-3-017-119	2436:3	X	X	LCA & RP indicates Ap 1, 2 & 3 are kalo land. NT ref pauku kalo in Ap 1 & 2, 6 loi in Ap 3.	EJ: 2,3 Rabago: 3 WWC: 2,3	Approve
			X*	3-3-017-119	3330	X	X	LCA/RP ref to kalo. NR ref to loi and 9 loi and 4 kula (fields). NT ref to 1 apana kalo, 3 poalima, 1 loi paahao (proceeds paid to owner).	EJ: 2,3 Rabago: 3 WWC: 2,3	Approve
			X*	3-3-017-119	3294-B:1, M:2	X	X	FT/NT ref to taro land and house in Ap 1.	EJ: 2,3 Rabago: 3 WWC: 2,3	Approve
			X*	3-3-017-119	2502:3	X	X	LCA & RP ref Ap 1 as kalo land. NR ref 9 loi in Ap 1. NT ref pauku kalo in Ap 1-3. FT ref a section of loi each in Ap 1-3.	EJ: 2,3 Rabago: 3 WWC: 2,3	Approve
2189 / 2190N	lao	WCEIC / Kato, Kevin K. & Bich H.	X*	3-3-017-120	3292	X	X	NR ref to aina loi, kula, 54 lois, loi maloo (dry) 26, kula. FT ref to one piece of kalo land.	EJ: 2,3 Rabago: 3 WWC: 2,3	Approve
			X*	3-3-017-120	3330	X	X	LCA/RP ref to kalo. NR ref to loi and 9 loi and 4 kula (fields). NT ref to 1 apana kalo, 3 poalima, 1 loi paahao (proceeds paid to owner).	EJ: 2,3 Rabago: 3 WWC: 2,3	Approve
2189 / 2190N	lao	WCEIC / Alfonso/Trust, Daniel & Laura	X*	3-3-017-121	3292	X	X	NR ref to aina loi, kula, 54 lois, loi maloo (dry) 26, kula. FT ref to one piece of kalo land.	EJ: 2,3 Rabago: 3 WWC: 2,3	Approve

IAO: Iao-Maniania Ditch (Wailuku Country Estates)										
			X*	3-3-017-121	3330	X	X	LCA/RP ref to kalo. NR ref to loi and 9 loi and 4 kula (fields). NT ref to 1 apana kalo, 3 poalima, 1 loi paahao (proceeds paid to owner).	EJ: 2,3 Rabago: 3 WWC: 2,3	Approve
2189 / 2190N	lao	WCEIC / Chau, Jason S.	X*	3-3-017-122	3292	X	X	NR ref to aina loi, kula, 54 lois, loi maloo (dry) 26, kula. FT ref to one piece of kalo land.	EJ: 2,3 Rabago: 3 WWC: 2,3	Approve
			X*	3-3-017-122	453:1	X	X	RP ref to Ap 1 in Keahupio. NR ref to 93 loi and an unirrigated kula in Keahupio.	EJ: 2,3 Rabago: 3 WWC: 2,3	Approve
			X*	3-3-017-122	3330	X	X	LCA/RP ref to kalo. NR ref to loi and 9 loi and 4 kula (fields). NT ref to 1 apana kalo, 3 poalima, 1 loi paahao (proceeds paid to owner).	EJ: 2,3 Rabago: 3 WWC: 2,3	Approve
2189 / 2190N	lao	WCEIC / Elkins Trust	X*	3-3-017-123	3292	X	X	NR ref to aina loi, kula, 54 lois, loi maloo (dry) 26, kula. FT ref to one piece of kalo land.	EJ: 2,3 Rabago: 3 WWC: 2,3	Approve
			X*	3-3-017-123	453:1	X	X	RP ref to Ap 1 in Keahupio. NR ref to 93 loi and an unirrigated kula in Keahupio.	EJ: 2,3 Rabago: 3 WWC: 2,3	Approve
			X*	3-3-017-123	3330	X	X	LCA/RP ref to kalo. NR ref to loi and 9 loi and 4 kula (fields). NT ref to 1 apana kalo, 3 poalima, 1 loi paahao (proceeds paid to owner).	EJ: 2,3 Rabago: 3 WWC: 2,3	Approve
2189 / 2190N	lao	WCEIC / Sisouvong, Sane & Lienne	X*	3-3-017-124	453:1	X	X	RP ref to Ap 1 in Keahupio. NR ref to 93 loi and an unirrigated kula in Keahupio.	EJ: 2,3 Rabago: 3 WWC: 2,3	Approve
			X*	3-3-017-124	3330	X	X	LCA/RP ref to kalo. NR ref to loi and 9 loi and 4 kula (fields). NT ref to 1 apana kalo, 3 poalima, 1 loi paahao (proceeds paid to owner).	EJ: 2,3 Rabago: 3 WWC: 2,3	Approve
2189 / 2190N	lao	WCEIC / Rayray, Feliciano & Jovita N.	X*	3-3-017-125	3330	X	X	LCA/RP ref to kalo. NR ref to loi and 9 loi and 4 kula (fields). NT ref to 1 apana kalo, 3 poalima, 1 loi paahao (proceeds paid to owner).	EJ: 2,3 Rabago: 3 WWC: 2,3	Approve
2189 / 2190N	lao	WCEIC / Cahill/Trust-Etal, Peter T.	X*	3-3-017-147	4452:9	X	NO	Ref. to house or lots in Honolulu and Lahaina. No ref to Ap. 9 or to water use.	EJ: 2,3 Rabago: 3 WWC: 2,3	Deny w/o prejudice
2189 / 2190N	lao	WCEIC / Endo, Randall & Murakami, Patti	X*	3-3-017-148	4452:9	X	NO	Ref. to house or lots in Honolulu and Lahaina. No ref to Ap. 9 or to water use.	EJ: 2,3 Rabago: 3 WWC: 2,3	Deny w/o prejudice
2189 / 2190N	lao	WCEIC / Miyoshi/Etal, Paul T.	X*	3-3-017-151	4452:9	X	NO	Ref. to house or lots in Honolulu and Lahaina. No ref to Ap. 9 or to water use.	EJ: 2,3 Rabago: 3 WWC: 2,3	Deny w/o prejudice
2189 / 2190N	lao	WCEIC / Irani, Farrokh A. & Pamela	X*	3-3-017-152	4452:9	X	NO	Ref. to house or lots in Honolulu and Lahaina. No ref to Ap. 9 or to water use.	EJ: 2,3 Rabago: 3 WWC: 2,3	Deny w/o prejudice

IAO: Iao-Maniania Ditch (Wailuku Country Estates)										
2189 / 2190N	lao	WCEIC / Mehdiabadi, Rustam J. Roshan	X*	3-3-017-153	4452:9	X	NO	Ref. to house or lots in Honolulu and Lahaina. No ref to Ap. 9 or to water use.	EJ: 2,3 Rabago: 3 WWC: 2,3	Deny w/o prejudice
2189 / 2190N	lao	WCEIC / Waki, Van & Aileen A.	X*	3-3-017-154	4452:9	X	NO	Ref. to house or lots in Honolulu and Lahaina. No ref to Ap. 9 or to water use.	EJ: 2,3 Rabago: 3 WWC: 2,3	Deny w/o prejudice
2189 / 2190N	lao	WCEIC / Padre/Etal, Manuel L.	X*	3-3-017-155	4452:9	X	NO	Ref. to house or lots in Honolulu and Lahaina. No ref to Ap. 9 or to water use.	EJ: 2,3 Rabago: 3 WWC: 2,3	Deny w/o prejudice
2189 / 2190N	lao	WCEIC / Santiago/Trust, Jerry S. & Nancy D.	X*	3-3-017-156	4452:9	X	NO	Ref. to house or lots in Honolulu and Lahaina. No ref to Ap. 9 or to water use.	EJ: 2,3 Rabago: 3 WWC: 2,3	Deny w/o prejudice
2189 / 2190N	lao	WCEIC / Jacintho Sr./Trust-Etal, Ronald R.	X*	3-3-017-157	4452:9	X	NO	Ref. to house or lots in Honolulu and Lahaina. No ref to Ap. 9 or to water use.	EJ: 2,3 Rabago: 3 WWC: 2,3	Deny w/o prejudice
2189 / 2190N	lao	WCEIC / Stisher, Britton R. & Susan F.	X*	3-3-017-158	4452:9	X	NO	Ref. to house or lots in Honolulu and Lahaina. No ref to Ap. 9 or to water use.	EJ: 2,3 Rabago: 3 WWC: 2,3	Deny w/o prejudice
2189 / 2190N	lao	WCEIC / Mousavi/WF, Shahin R.	X*	3-3-017-159	4452:9	X	NO	Ref. to house or lots in Honolulu and Lahaina. No ref to Ap. 9 or to water use.	EJ: 2,3 Rabago: 3 WWC: 2,3	Deny w/o prejudice
2189 / 2190N	lao	WCEIC / James, A. Kent & Teri J.	X*	3-3-017-160	4452:9	X	NO	Ref. to house or lots in Honolulu and Lahaina. No ref to Ap. 9 or to water use.	EJ: 2,3 Rabago: 3 WWC: 2,3	Deny w/o prejudice
2189 / 2190N	lao	WCEIC / Crichton/Etal-WF, Clyde C.	X*	3-3-017-161	4452:9	X	NO	Ref. to house or lots in Honolulu and Lahaina. No ref to Ap. 9 or to water use.	EJ: 2,3 Rabago: 3 WWC: 2,3	Deny w/o prejudice
2189 / 2190N	lao	WCEIC / Warren, James W. & Henrietta L.J.	X*	3-3-017-162	4452:9	X	NO	Ref. to house or lots in Honolulu and Lahaina. No ref to Ap. 9 or to water use.	EJ: 2,3 Rabago: 3 WWC: 2,3	Deny w/o prejudice
2189 / 2190N	lao	WCEIC / JCMA Enterprises, LLC.	X*	3-3-017-163	4452:9	X	NO	Ref. to house or lots in Honolulu and Lahaina. No ref to Ap. 9 or to water use.	EJ: 2,3 Rabago: 3 WWC: 2,3	Deny w/o prejudice
2189 / 2190N	lao	WCEIC / Nouchi/Etal, Rian E.	X*	3-3-017-170	3237	X	X	LCA shows poalima in Ap 3. NR ref to loi/taro pauku. FT ref to a section of lois in #3.	EJ: 2,3 Rabago: 3 WWC: 2,3	Approve
			X*	3-3-017-170	2533:1	X	X	LCA ref to aina kalo in Ap 1. RP ref to kalo in Ap 1 in Kaluaoopu. NR ref to 2 loi, 5 loi, 6 loi. NT ref to aina kalo/taro land.	EJ: 2,3 Rabago: 3 WWC: 2,3	Approve
			X*	3-3-017-170	3387	X	X	FT/NR/NT ref to 9 loi.	EJ: 2,3 Rabago: 3 WWC: 2,3	Approve
			X*	3-3-017-170	3294-B:1, M:2	X	X	FT/NT ref to taro land and house in Ap 1.	EJ: 2,3 Rabago: 3 WWC: 2,3	Approve
			X*	3-3-017-170	2502:3	X	X	LCA & RP ref Ap 1 as kalo land. NR ref 9 loi in Ap 1. NT ref pauku kalo in Ap 1-3. FT ref a section of loi each in Ap 1-3.	EJ: 2,3 Rabago: 3 WWC: 2,3	Approve

IAO: Iao-Maniania Ditch (Wailuku Country Estates)										
2189 / 2190N	lao	WCEIC / Yoshikawa, Hisajiro & Lisa	X*	3-3-017-171	3498	X	X	LCA/NT ref to kalo. NR ref to 4 moo with taro in a portion.	EJ: 2,3 Rabago: 3 WWC: 2,3	Approve
			X*	3-3-017-171	2533:1	X	X	LCA ref to aina kalo in Ap 1. RP ref to kalo in Ap 1 in Kaluaoopu. NR ref to 2 loi, 5 loi, 6 loi. NT ref to aina kalo/taro land.	EJ: 2,3 Rabago: 3 WWC: 2,3	Approve
2189 / 2190N	lao	WCEIC / Taylor/Etal, David S.	X*	3-3-017-172	3498	X	X	LCA/NT ref to kalo. NR ref to 4 moo with taro in a portion.	EJ: 2,3 Rabago: 3 WWC: 2,3	Approve
			X*		3294-B:1, M:1	X	X	LCA/RP ref to kalo and pahale in Ap 1. NT ref to aina kalo and hale in Ap 1. FT ref to kalo and house lot in Ap 1.	EJ: 2,3 Rabago: 3 WWC: 2,3	Approve
			X*		3294-B:1, M:2	X	X	FT/NT ref to taro land and house in Ap 1.	EJ: 2,3 Rabago: 3 WWC: 2,3	Approve
2189 / 2190N	lao	WCEIC / Nguyen, Jennifer K.	X*	3-3-017-174	4452:9	X	NO	Ref. to house or lots in Honolulu and Lahaina. No ref to Ap. 9 or to water use.	EJ: 2,3 Rabago: 3 WWC: 2,3	Deny w/o prejudice
2189 / 2190N	lao	WCEIC / Wong/Trust, Malcolm S. & June S.M.	X*	3-3-017-175	4452:9	X	NO	Ref. to house or lots in Honolulu and Lahaina. No ref to Ap. 9 or to water use.	EJ: 2,3 Rabago: 3 WWC: 2,3	Deny w/o prejudice
2189 / 2190N	lao	WCEIC / Bach, Peter T-Q & Lisa N.	X*	3-3-017-176	4452:9	X	NO	Ref. to house or lots in Honolulu and Lahaina. No ref to Ap. 9 or to water use.	EJ: 2,3 Rabago: 3 WWC: 2,3	Deny w/o prejudice
2189 / 2190N	lao	WCEIC / Dulay, Cesar H. & Tanya J.	X*	3-3-017-177	4452:9	X	NO	Ref. to house or lots in Honolulu and Lahaina. No ref to Ap. 9 or to water use.	EJ: 2,3 Rabago: 3 WWC: 2,3	Deny w/o prejudice
2189 / 2190N	lao	WCEIC / Watanabe/Trust-Etal, Lloyd D.	X*	3-3-017-178	4452:9	X	NO	Ref. to house or lots in Honolulu and Lahaina. No ref to Ap. 9 or to water use.	EJ: 2,3 Rabago: 3 WWC: 2,3	Deny w/o prejudice
2189 / 2190N	lao	WCEIC / Buendia/Etal, Marylou J.	X*	3-3-017-179	4452:9	X	NO	Ref. to house or lots in Honolulu and Lahaina. No ref to Ap. 9 or to water use.	EJ: 2,3 Rabago: 3 WWC: 2,3	Deny w/o prejudice
2189 / 2190N	lao	WCEIC / Blankenship Living Trust	X*	3-3-017-180	4452:9	X	NO	Ref. to house or lots in Honolulu and Lahaina. No ref to Ap. 9 or to water use.	EJ: 2,3 Rabago: 3 WWC: 2,3	Deny w/o prejudice
2189 / 2190N	lao	WCEIC / Ralar Jr./Etal, Henry & Derrick	X*	3-3-017-181	4452:9	X	NO	Ref. to house or lots in Honolulu and Lahaina. No ref to Ap. 9 or to water use.	EJ: 2,3 Rabago: 3 WWC: 2,3	Deny w/o prejudice
2189 / 2190N	lao	WCEIC / Rumbaoa, Santos O. & Magdalena G.	X*	3-3-017-182	4452:9	X	NO	Ref. to house or lots in Honolulu and Lahaina. No ref to Ap. 9 or to water use.	EJ: 2,3 Rabago: 3 WWC: 2,3	Deny w/o prejudice
2189 / 2190N	lao	WCEIC / Shammah Limited Partnership B	X*	3-3-017-183	4452:9	X	NO	Ref. to house or lots in Honolulu and Lahaina. No ref to Ap. 9 or to water use.	EJ: 2,3 Rabago: 3 WWC: 2,3	Deny w/o prejudice
2189 / 2190N	lao	WCEIC / Larson/Etal, Charles	X*	3-3-017-184	3498	X	X	LCA/NT ref to kalo. NR ref to 4 moo with taro in a portion.	EJ: 2,3 Rabago: 3 WWC: 2,3	Approve

IAO: Iao-Maniania Ditch (Wailuku Country Estates)										
2189 / 2190N	lao	WCEIC / CGM, LLC	X*	3-3-017-185	3237	X	X	LCA shows poalima in Ap 3. NR ref to loi/taro pauku. FT ref to a section of lois in #3.	EJ: 2,3 Rabago: 3 WWC: 2,3	Approve
			X*	3-3-017-185	2436:2	X	X	LCA & RP indicates Ap 1, 2 & 3 are kalo land. NT ref pauku kalo in Ap 1 & 2, 6 loi in Ap 3.	EJ: 2,3 Rabago: 3 WWC: 2,3	Approve
			X*	3-3-017-185	2533:1	X	X	LCA ref to aina kalo in Ap 1. RP ref to kalo in Ap 1 in Kaluaoopu. NR ref to 2 loi, 5 loi, 6 loi. NT ref to aina kalo/taro land.	EJ: 2,3 Rabago: 3 WWC: 2,3	Approve
			X*	3-3-017-185	3387	X	X	FT/NR/NT ref to 9 loi.	EJ: 2,3 Rabago: 3 WWC: 2,3	Approve
2189 / 2190N	lao	WCEIC / CGM, LLC	X*	3-3-017-186	3225	X	X	LCA describes boundaries of Poalima 5 and Poalima 2 within parcel. FT ref to one piece of kalo land.	EJ: 2,3 Rabago: 3 WWC: 2,3	Approve
			X*	3-3-017-186	4452:9	X	NO	Ref. to house or lots in Honolulu and Lahaina. No ref to Ap. 9 or to water use.	EJ: 2,3 Rabago: 3 WWC: 2,3	Deny w/o prejudice
2189 / 2190N	lao	WCEIC / Wahi Hoomalu Limited Partnership	X*	3-3-017-187	4461:2	X	X	LCA ref to kalo and moo kalo. NT ref 1½ moo kalo in Ap 1, 1 moo kalo in Ap 2. FT ref 1½ moo of kalo in Ap 1, 1 moo of kalo in Ap 2.	EJ: 2,3 Rabago: 3 WWC: 2,3	Approve
			X*	3-3-017-187	4452:9	X	NO	Ref. to house or lots in Honolulu and Lahaina. No ref to Ap. 9 or to water use.	EJ: 2,3 Rabago: 3 WWC: 2,3	Deny w/o prejudice
2189 / 2190N	lao	WCEIC / CGM, LLC	X*	3-3-017-190	453:1	X	X	RP ref to Ap 1 in Keahupio. NR ref to 93 loi and an unirrigated kula in Keahupio.	EJ: 2,3 Rabago: 3 WWC: 2,3	Approve
2189 / 2190N	lao	WCEIC / CGM, LLC	X*	3-3-017-193	453:2	X	X	LCA ref to loi in Ap 2. RP ref to loi in Ap 2 in Puhiaawawa. NR ref to 11 loi and small kula in Puhiaawawa.	EJ: 2,3 Rabago: 3 WWC: 2,3	Approve
2189 / 2190N	lao	WCEIC / CGM, LLC	X*	3-3-017-195	4452:9	X	NO	Ref. to house or lots in Honolulu and Lahaina. No ref to Ap. 9 or to water use.	EJ: 2,3 Rabago: 3 WWC: 2,3	Deny w/o prejudice
2189 / 2190N	lao	WCEIC / CGM, LLC	X*	3-3-017-196	2436:1	X	X	LCA & RP indicates Ap 1, 2 & 3 are kalo land. NT ref pauku kalo in Ap 1 & 2, 6 loi in Ap 3.	EJ: 2,3 Rabago: 3 WWC: 2,3	Approve
2189 / 2190N	lao	WCEIC / CGM, LLC	X*	3-3-017-197	3488	X	X	LCA/RP ref to kalo. NR ref to 127 loi. NT ref to apana kalo and 4 poalima. FT ref to 1 piece of kalo land.	EJ: 2,3 Rabago: 3 WWC: 2,3	Approve
			X*	3-3-017-197	377	X	X	FR ref to building lot. FT ref to claimant cultivated the land and there are several kuleanas in the land.	EJ: 2,3 Rabago: 3 WWC: 2,3	Approve
			X*	3-3-017-197	2533:1	X	X	LCA ref to aina kalo in Ap 1. RP ref to kalo in Ap 1 in Kaluaoopu. NR ref to 2 loi, 5 loi, 6 loi. NT ref to aina kalo/taro land.	EJ: 2,3 Rabago: 3 WWC: 2,3	Approve

IAO: Iao-Maniania Ditch (Wailuku Country Estates)										
			X*	3-3-017-197	3294-B:1, M:2	X	X	FT/NT ref to taro land and house in Ap 1.	EJ: 2,3 Rabago: 3 WWC: 2,3	Approve
2189 / 2190N	Iao	WCEIC / CGM, LLC	X*	3-3-017-198	3488	X	X	LCA/RP ref to kalo. NR ref to 127 loi. NT ref to apana kalo and 4 poalima. FT ref to 1 piece of kalo land.	EJ: 2,3 Rabago: 3 WWC: 2,3	Approve
			X*	3-3-017-198	377	X	X	FR ref to building lot. FT ref to claimant cultivated the land and there are several kuleanas in the land.	EJ: 2,3 Rabago: 3 WWC: 2,3	Approve
			X*	3-3-017-198	3292	X	X	NR ref to aina loi, kula, 54 lois, loi maloo (dry) 26, kula. FT ref to one piece of kalo land.	EJ: 2,3 Rabago: 3 WWC: 2,3	Approve
			X*	3-3-017-198	453:1	X	X	RP ref to Ap 1 in Keahupio. NR ref to 93 loi and an unirrigated kula in Keahupio.	EJ: 2,3 Rabago: 3 WWC: 2,3	Approve
2189 / 2190N	Iao	WCEIC / CGM, LLC	X*	3-3-017-207	4452:9	X	NO	Ref. to house or lots in Honolulu and Lahaina. No ref to Ap. 9 or to water use.	EJ: 2,3 Rabago: 3 WWC: 2,3	Deny w/o prejudice
2189 / 2190N	Iao	Wailuku Country Estates Irrigation Company (WCEIC)	X*	3-3-017:var.	Various	X	X	See SWUPA.2189.	EJ: 2,3 Rabago: 3 WWC: 2,3	Approve
2196	Iao	Wailuku Country Estates Community Association	X*	3-3-017:var.	See SWUP.2189	X	X	See separate spreadsheet for Wailuku Country Estates.		
2351N	Iao	Wahi Hoomalu Limited Partnership	X	3-3-002:001	2468:2	X	X	NT ref to 7 taro patches for Section 2.	OHA: 1,2,3 WWC: 2,3	Approve
			X	3-3-002:001	3275-D	X	X	Ref. to multiple patches in Sections 2-6.	OHA: 1,2,3 WWC: 2,3	Approve
			X	3-3-002:001	3275-E:6	X	X	NT ref to taro pauku for Section 6.	OHA: 1,2,3 WWC: 2,3	Approve
			X	3-3-002:001	2461:2	X	X	NT reef to 6 patches for Section 2.	OHA: 1,2,3 WWC: 2,3	Approve
			X	3-3-002:001	3275-W	X	X	NT ref to 1 house site.	OHA: 1,2,3 WWC: 2,3	Approve
			X	3-3-002:001	11222	X	X	NT ref Ap 1 to piece of kalo and kula, Ap 2 to one loi, Ap 3 to one loi.	OHA: 1,2,3 WWC: 2,3	Approve
			X	3-3-002:001	3451	X	X	NT ref to one piece of kalo and kula land.	OHA: 1,2,3 WWC: 2,3	Approve
			X	3-3-002:001	3259	X	X	NT ref to 1 taro section and 2 poalimas.	OHA: 1,2,3 WWC: 2,3	Approve
			X	3-3-002:001	3275-E:3	X	X	NT ref to 22 taro patches for Section 3.	OHA: 1,2,3 WWC: 2,3	Approve
			X	3-3-002:001	2554:1	X	X	NT ref to taro moo for Section 1.	OHA: 1,2,3 WWC: 2,3	Approve
			X	3-3-002:001	1806:2	X	X	NT ref to 3 taro patches for Section 2.	OHA: 1,2,3 WWC: 2,3	Approve
			X	3-3-002:001	3459:4	--	--	No appurtenant right documentation provided.	OHA: 1,2,3 WWC: 2,3	Deny w/o prejudice

IAO: Iao-Maniania Ditch (Wailuku Country Estates)										
			X	3-3-002:001	2554:2	X	X	NT ref to taro moo for Section 2.	OHA: 1,2,3 WWC: 2,3	Approve
IAO: Iao-Maniania Ditch – Puuohala Kuleana Pipe										
2215 / 2216N	lao	Brito, Gary and Evelyn	X	3-3-002:029	3387	X	X	LCA ref. auwai as boundary. NR & NT ref. 9 loi. LCA is in parcel 029, 025 and 003.	WWC: 3	Approve
2236	lao	Haleakala, Valentine	X	3-3-002:003	3387	X	X	LCA ref. auwai as boundary. NR & NT ref. 9 loi. LCA is in parcel 029, 025 and 003.	WWC: 3	Approve
			X	3-3-002:003	3294-B:1 M:1	X	X	LCA ref to kalo and pahale land in Ap. 1.	WWC: 3	Approve
2256 / 2257N	lao	Mendoza, Kenneth	X	3-3-002:025	3387	X	X	LCA ref. auwai as boundary. NR & NT ref. 9 loi. LCA is in parcel 029, 025 and 003.	WWC: 3	Approve
			X	3-3-002:025	3237	X	X	FT ref 1 loi in No. 1, 1 loi in No 2, 1 section of loi in No. 3. NR ref to auwai and 6 loi.	WWC: 3	Approve
IAO: Iao-Waikapu Ditch										
2178	lao	County of Maui, Department of Water Supply	NO	Various		--	--	No appurtenant right documentation provided.	--	No action required
IAO: Iao-Waikapu Ditch – Reservoir 10										
2154	lao	ROJAC Trucking, Inc.	NO	3-5-027:017		--	--	No appurtenant right documentation provided.	--	No action required
			NO	3-5-027:018		--	--	No appurtenant right documentation provided.	--	No action required
			NO	3-5-027:019		--	--	No appurtenant right documentation provided.	--	No action required
2164	lao	Waiolani Mauka Community Association	NO	3-5-032:106		--	--	No appurtenant right documentation provided.	--	No action required
			NO	3-5-032:var.		--	--	No appurtenant right documentation provided.	--	No action required
2183	lao	Kihei Gardens & Landscaping Co. LLP	NO	3-5-002:017		--	--	No appurtenant right documentation provided.	--	No action required
2188	lao	Vida, Jr., Leslie	X	3-5-004:091	76	X	X	Ref. to kalo patch and water run in survey parcel. FR ref. to four farms.	WWC: 3	Approve
			X	3-5-004:091	RP 7694	X	X	Ref. to kalo patch and water run in survey parcel. FR ref. to four farms.	WWC: 3	Approve
2191	lao	Dando, Sr., Charles and Charles Dando Jr.	NO	3-5-030:116		--	--	No appurtenant right documentation provided.	--	No action required

IAO: Iao-Waikapu Ditch – Reservoir 10										
2204	Iao	McLean, Glenn	X	3-5-004:057	2225	X	X	LCA Ap 1-4 ref kalo & kula. FT ref Ap 1-3 kalo land, Ap 4 kula land, Ap 5 potato ground. NT Ap 1-3 pauku kalo, Ap 4 kula wauke, Ap 5 uala land.	WWC: 3	Approve
2207 / 2208N	Iao	Makani Olu Partners, LLC, Averya and Mary Chumbley	X	3-5-004:014	11022:1	X	NO	No ref to water use.	OHA: General WWC: 3	Deny w/o prejudice
			X	3-5-004:018	205	X	X	LCA and RP ref to water ditch, water run, coffee, house, and kalo patches.	OHA: General WWC: 3	Approve
			X	3-5-004:018	434	X	X	Awardee claim of 41 taro patches.	OHA: General WWC: 3	Approve
			X	3-5-004:018	492	X	X	Awardee claim of 51 taro patches. NT/FT ref to 4 parcels, Parcel 1-taro pauku, Par 2-1 taro loi, Par 3-1 taro loi, Par 4-house lot.	OHA: General WWC: 3	Approve
			X	3-5-004:018	2208	X	X	Awardee claim of small moo and two loi. FT ref to 4 pieces, #1 is moo of kalo, #2 is one loi, #3 is moo of kalo, #4 is 2 lois.	OHA: General WWC: 3	Approve
			X	3-5-004:018	3104	X	X	Awardee claim of moo and lois, and 33 loi. NT ref to taro parcel and 3 loi.	OHA: General WWC: 3	Approve
			X	3-5-004:018	3107: 1, 5, 7	X	X	NT ref to #1 taro pauku, #5 taro pauku, #7 house lot.	OHA: General WWC: 3	Approve
			X	3-5-004:018	3201:1	X	NO	LCA ref to auwai as boundary. NT ref to ditch and pasture.	OHA: General WWC: 3	Deny w/o prejudice
			X	3-5-004:018	3343	X	NO	No water use documented.	OHA: General WWC: 3	Deny w/o prejudice
			X	3-5-004:018	3402:3	X	X	LCA ref Ap 3 to kalo. Awardee claim of 13 loi. NT ref to taro pauku for Ap 3. FT ref to a section of loi in #3.	OHA: General WWC: 3	Approve
			X	3-5-004:018	3508:2	X	X	LCA ref to taro land for Lot 2. FT ref to section of lois in #2. NT ref to taro pauku in #2.	OHA: General WWC: 3	Approve
			X	3-5-004:018	3525:3	X	X	NT/FT ref to house lot in Parcel 3.	OHA: General WWC: 3	Approve
			X	3-5-004:018	3538:1 & 2	X	X	LCA ref to taro land in Lot 1. Awardee claim of moo with 21 loi and 5 loi. NT ref to Parcel 1-taro pauku, Par 2-5 taro loi.	OHA: General WWC: 3	Approve
			X	3-5-004:018	3539:1	X	NO	No water use documented.	OHA: General WWC: 3	Deny w/o prejudice

IAO: Iao-Waikapu Ditch – Reservoir 10										
			X	3-5-004:018	3545	X	X	Awardee claim of moo with 36 loi. NT ref to taro moo and 3 loi poalima. FT ref to kalo and kula land and 3 poalima.	OHA: General WWC: 3	Approve
			X	3-5-004:018	3547	X	X	Awardee claim of moo with 33 loi and a small house site. NT ref to Parcel 1-taro pauku, Par 2-7 potato mala. FT ref to 7 pieces of land, #1 is section of lois, the other pieces are potato patches.	OHA: General WWC: 3	Approve
			X	3-5-004:018	3548 (K)	X	X	RP ref to paahao patch	OHA: General WWC: 3	Approve
			X	3-5-004:018	3549	NO	NO	LCA does not appear on TMK map. TMK parcel does not match LCA parcel.	OHA: General WWC: 3	Deny w/o prejudice
			X	3-5-004:018	5742:1	X	X	Awardee claim of a total of 16 loi and some dry land. NT ref to taro pauku for Parcel 1. FT ref to a section of lois.	OHA: General WWC: 3	Approve
			X	3-5-004:018	5742:2	X	X	NT ref to one house lot and 1 loi.	OHA: General WWC: 3	Approve
			X	3-5-004:018	8586:2	X	X	Awardee claim of two moo with 13 loi. FT ref to kalo land for No 2. NT ref to taro pauku for Parcel 2.	OHA: General WWC: 3	Approve
			X	3-5-004:018	8672: 1 & 2	X	X	LCA ref to taro land. Awardee claim of moo with 11 loi. NT ref to taro pauku for Par 1 & 2. FT ref to #1 section of loi, #2 kula and lois.	OHA: General WWC: 3	Approve
			X	3-5-004:018	11022:1	X	NO	No ref. to water use.	OHA: General WWC: 3	Deny w/o prejudice
			X	3-5-004:018	11022:2 & 3: M:I	X	NO	No ref. to water use.	OHA: General WWC: 3	Deny w/o prejudice
			X	3-5-004:018	11022:2 & 3: M:II	X	NO	No ref. to water use.	OHA: General WWC: 3	Deny w/o prejudice
			X	3-5-004:018	11022:4	X	NO	No ref. to water use.	OHA: General WWC: 3	Deny w/o prejudice
2282	Iao	Waikapu Ranch Co.	X	3-5-004:023	--	NO	NO	Incomplete SWUPA-E not accepted, instructed to file SWUPA-N. No appurtenant right documentation provided.	EJ: General WWC: 3	Deny w/o prejudice
2284	Iao	Vida, Robert	X	3-5-004:042	--	NO	NO	Incomplete SWUPA-E not accepted, instructed to file SWUPA-N. No appurtenant right documentation provided.	WWC: 3	Deny w/o prejudice

IAO: Iao-Waikapu Ditch – Reservoir 10										
2285	lao	Vida, Michael	X	3-5-004:044	--	NO	NO	Incomplete SWUPA-E not accepted, instructed to file SWUPA-N. No appurtenant right documentation provided.	WWC: 3	Deny w/o prejudice
2286	lao	Vida, Michael	X	3-5-004:056	--	NO	NO	Incomplete SWUPA-E not accepted, instructed to file SWUPA-N. No appurtenant right documentation provided. See also SWUP 2292 for Leslie Vida, Sr., for same parcel.	WWC: 3	Deny w/o prejudice
2292	lao	Vida, Sr., Leslie	X	3-5-004:056	76	X	X	Ref. to kalo patch and water run in survey parcel. FR ref. to four farms. See SWUP 2286 for Michael Vida for same parcel.	WWC: 3	Approve
			X	3-5-004:056	RP7694	X	X	Ref. to kalo patch and water run in survey parcel. FR ref. to farm.	WWC: 3	Approve
2293	lao	Vida, Sr., Leslie	X	3-5-004:045	RP7694	X	X	Ref. to kalo patch and water run in survey parcel. FR ref. to farm.	WWC: 3	Approve
2303	lao	Pinto, Robert	X	3-5-004:051	76	X	X	TMK is small portion of LCA. LCA ref kalo patch & water run, 1 farm in Waikapu ("Waiolimu") but unclear if overlaps with TMKs.	WWC: 3	Approve
			X	3-5-004:041	76	X	X	TMK is small portion of LCA. LCA ref kalo patch & water run, 1 farm in Waikapu ("Waiolimu") but unclear if overlaps with TMKs.	WWC: 3	Approve
2339	lao	Yamaoka, Roger and Kevin	X	3-5-004:038	GR 1706	NO	NO	No appurtenant right documentation provided. TMK in SWUPA application is incorrect.	--	Deny w/o prejudice
			X	3-5-004:039		NO	NO	No appurtenant right documentation provided. TMK in SWUPA application is incorrect.	--	Deny w/o prejudice
2345	lao	Stanford Carr Development	NO	3-5-001:067		--	--	No appurtenant right documentation provided.	--	No action required
2349 / 2495N	lao	Endurance Investors, LLC, Association of Ii Wai Hui, LP	NO	3-5-002:002		--	--	No appurtenant right documentation provided.	--	No action required
2350 / 2546N	lao	Towne Realty of Hawaii Inc.	NO	3-5-002:003		--	--	No appurtenant right documentation provided.	--	No action required
2440N	lao	Spencer Homes Inc., Waikapu Gardens Subdivision	NO	3-5-028:062		--	--	No appurtenant right documentation provided.	--	No action required
			NO	3-5-031:121		--	--	No appurtenant right documentation provided.	--	No action required
			NO	3-5-002:016		--	--	No appurtenant right documentation provided.	--	No action required
			NO	3-5-029:098		--	--	No appurtenant right documentation provided.	--	No action required

WAIKAPU: Waikapu Stream										
2163	Waikapu	Niehaus, David	X	3-5-002:007	3549.2	NO	NO	No appurtenant right documentation provided.	WWC: 2,3	Deny w/o prejudice
			X	3-5-002:007	76.2	NO	NO	No appurtenant right documentation provided.	WWC: 2,3	Deny w/o prejudice
			X	3-5-002:007	2365.2	NO	NO	No appurtenant right documentation provided.	WWC: 2,3	Deny w/o prejudice
2341	Waikapu	Dieguez, Sharlee	X	3-6-006:042		NO	NO	Incomplete SWUPA-E not accepted, instructed to file SWUPA-N. No appurtenant right documentation provided.	WWC: 3	Deny w/o prejudice
2352	Waikapu	US Fish & Wildlife Service	X	3-8-005:002		NO	NO	No appurtenant right documentation provided.	--	Deny w/o prejudice

WAIKAPU: Waikapu Stream – Reservoir 6										
2180	Various	Hawaiian Cement	NO	3-8-007:101	--	--	--	No appurtenant right documentation provided.	--	No action required
2354	Waikapu	Fong Construction Company Inc.	NO	Not specified		--	--	No appurtenant right documentation provided.	--	No action required

WAIKAPU: Waikapu Stream/Kuleana Auwai (Waiko Road)										
2211	Waikapu	Bell, Dorothy	X	3-5-012:011	3105.2	X	X	10 loi for Apana 2. Edmund Rogers assigned water rights assigned to Wailuku Sugar (reserved)	--	Approve
			X	3-5-012:011	3108.1	X	X	"two moos of kalo" for Apana 1. Water rights assigned to Wailuku Sugar.	--	Approve
2212	Waikapu	Bell, Douglas	X	3-5-012:008	3108.1	X	X	"two moos of kalo" for Apana 1. Water rights assigned to Wailuku Sugar.	--	Approve
2213 / 2214N	Waikapu	Birnie, Alan	X	3-5-012:010	3105.2	X	X	10 loi for apana 2. Water rights assigned to Wailuku Sugar.	--	Approve
2224	Waikapu	Dodd, James	X	3-5-012:005	460.1	X	X	LCA for Apana 1 and 2 does not mention water usage. NT ref to loi. Water rights assigned to Wailuku Sugar.	--	Approve
2230	Waikapu	Federcell, Patrici	X	3-5-012:001	460.1	X	X	LCA for Apana 1 and 2 does not mention water usage. NT ref to loi. Water rights assigned to Wailuku Sugar.	--	Approve
2235	Waikapu	Gushi, Russell	X	3-5-012:015	8808.3	X	X	NT/FT: Ap 1-2: taro pauku; Ap 3: 6 loi; Ap 4: kula; Ap 5-7: potato mala. Edmund Rogers reserved water rights.	--	Approve
2237	Waikapu	Harders, Karl and Lee Ann	X	3-5-012:013	8808.3	X	X	Apana 3 mentions auwai. NT/FT: "loi kalo". Edmund Rogers reserved water rights.	--	Approve
2238	Waikapu	Theodore and Zelie Harders Family Ltd. Partnership, Edmund Rogers, Waldemar Frank Rogers	X	3-5-012:006	3108.1	X	X	"two moos of kalo" for Apana 1. Water rights assigned to Wailuku Sugar.	--	Approve

WAIKAPU: Waikapu Stream/Kuleana Auwai (Waiko Road)										
			X	3-5-012:006	460.2	X	X	LCA for Apana 1 and 2 does not mention water usage. NT ref to loi. Water rights assigned to Wailuku Sugar.	--	Approve
			X	3-5-012:007	460.2	X	X	LCA for Apana 1 and 2 does not mention water usage. NT ref to loi. Water rights assigned to Wailuku Sugar.	--	Approve
2239	Waikapu	Harders, Theodore and Zelig	X	3-5-012:016	8808.3	X	X	Apana 3 mentions auwai. NT/FT: "loi kalo". Edmund Rogers reserved water rights.	--	Approve
			X	3-5-012:016	RP 2164	--	--	No reference to water use.	--	Approve
2240	Waikapu	T&Z Harders	X	3-5-004:028	460.1	X	X	LCA for Apana 1 and 2 does not mention water usage. NT ref to loi. Water rights assigned to Wailuku Sugar.	--	Approve
2259	Waikapu	Miyamoto, Elsie	X	3-5-012:009	460.1	X	X	LCA for Apana 1 and 2 does not mention water usage. NT ref to loi. Water rights assigned to Wailuku Sugar.	--	Approve
2268	Waikapu	Riyu, Katherine	X	3-5-012:028	434	X	X	NR ref to 41 kalo loi.	--	Approve
			X	3-5-012:028	RP 495	--	--	RP not provided.	--	Deny w/o prejudice
2271	Waikapu	Rogers, Waldemar and Darlene	X	3-5-012:012	3105.2	X	X	10 loi for apana 2. Water rights assigned to Wailuku Sugar.	--	Approve
			X	3-5-012:012	RP 3154	--	--	LCA not shown on TMK map. Water rights to Wailuku Sugar.	--	Deny w/o prejudice
2276	Waikapu	Shimizu, Ione	NO	3-5-012:031		--	--	No appurtenant right documentation provided.	--	No action required
2277	Waikapu	Soong, Warren	X	3-5-012:026	2199	X	X	LCA ref to poalima and poalima loi. NT/FT ref to one poalima, some loi and a kula.	--	Approve
			X	3-5-012:026	RP 3129	--	--	Barely legible RP ref to poalima as boundary.	--	Deny w/o prejudice
2311	Waikapu	Harders, Theodore and Zelig	X	3-5-012:039	3296	X	X	NT/FT: Two references to loi and one ref. to auwai.	--	Approve
2315	Waikapu	Kihm, Leinaala	X	3-5-012:003	3108.1	X	X	"two moos of kalo" for Apana 1. Water rights assigned to Wailuku Sugar.	--	Approve
2332 / 2333N	Waikapu	Pellegrino, Victor and Walette	X	3-5-012:020	8808.3	X	X	NT/FT: Ap 1-2: taro pauku; Ap 3: 6 loi; Ap 4: kula; Ap 5-7: potato mala. Edmund Rogers reserved water rights.	--	Approve
			X	3-5-012:020	RP 2164	--	--	No reference to water use.	--	Deny w/o prejudice
			X	3-5-012:023	3110.1	X	X	Apana 1, poalima. NT/FT: "taro pauku"; "section of loi".	--	Approve
			X	3-5-012:023	RP 3152	--	--	Barely legible RP ref to poalima as boundary.	--	Deny w/o prejudice
			X	3-5-012:023	3340.1	X	X	Apana 1, poalima. NT/FT: 8 loi; one parcel for taro.	--	Approve
			X	3-5-012:023	RP 3115	--	--	Barely legible RP ref to poalima as boundary.	--	Deny w/o prejudice

WAIKAPU: Waikapu Stream/Kuleana Auwai (Waiko Road)										
2338	Waikapu	Riyu, Melvin and Judith Yamanoue	NO	3-5-012:041	--	--	--	No appurtenant right documentation provided.	--	No action required
3467N	Waikapu	Theodore and Zelig Harders Family Ltd. Partnership	X	3-5-004:028	460:1	X	X	NT/NR ref to loi.	--	Approve
			X	3-5-004:028	8808:1,2,4	X	NO	No appurtenant right documentation provided.	--	Deny w/o prejudice
			X	3-5-004:028	6041:3	X	NO	No appurtenant right documentation provided.	--	Deny w/o prejudice
			X	3-5-004:028	Grant 3042	X	NO	No appurtenant right documentation provided.	--	Deny w/o prejudice
3469	Waikapu	Rosario, Darryl and Traci	X	3-5-012:021	8808:3	X	NO	Late SWUPA-E. LCA ref 'auwai & kahawai. No ref to water use. No NT/FT/RT. NR & FT submitted for LCA 3108 does not match applicant's TMK parcel.	--	Deny w/o prejudice

WAIKAPU: South Waikapu Ditch-Reservoir 1-Kuleana Auwai										
2155	Waikapu	Suzuki, Clayton and Linda Kadosaki, Reed Suzuki, Scott Suzuki	X	3-6-006:009	3526:1	X	X	NT ref to #1 pauku loi.	EJ: 2 WWC: 3	Approve
			X	3-6-006:013	456:1	X	X	Awardee claim to 3 taro patches. NT ref to 3 taro patches and dry land taro patch	EJ: 2 WWC: 3	Approve
			X	3-6-006:013	492:3	X	X	LCA ref to 1 patch in #3. FT ref to one loi in #3. NT ref to 1 taro loi in #3. NR ref to 51 taro patches.	EJ: 2 WWC: 3	Approve
			X	3-6-006:013	3107:6	X	X	FT ref to 3 loi in #6. NT ref to 3 loi in #6. NR ref to house lot and moo of 15 loi.	EJ: 2 WWC: 3	Approve
			X	3-6-006:013	3224: 2, 3, 4	X	X	FT ref to section of loi in #2 and #3, and one loi in #4. NR ref to 14 loi in #2 and 1 loi in #4. NT ref to taro pauku in #2 and #3, 1 loi in #4.	EJ: 2 WWC: 3	Approve
			X	3-6-006:013	3337:1, 2, 3	X	X	FR ref to section of loi in #1, #2, #3. NR ref to 25 loi and 19 loi. NT ref to taro pauku in #1, taro loi in #2, taro pauku in #3.	EJ: 2 WWC: 3	Approve
			X	3-6-006:013	3522:1-7	X	X	FT/NT ref to #1-kula and kalo, #2-4 loi, #3-4 loi, #4- 5 loi, #5-9 loi, #6-1 loi, #7-potato ground. NR ref to 19 loi and 1 loi.	EJ: 2 WWC: 3	Approve
			X	3-6-006:013	3523:1 & 3	X	X	NR ref to 20 loi and small house site. NT ref to #1 taro pauku, #3-3 taro loi.	EJ: 2 WWC: 3	Approve
			X	3-6-006:013	3526:1	X	X	NT ref to #1 pauku loi.	EJ: 2 WWC: 3	Approve
			X	3-6-006:013	3527:3	X	NO	No water use documented.	EJ: 2 WWC: 3	Deny w/o prejudice
			X	3-6-006:013	5324:4	X	X	NT ref to 2 lois in #2. NR/NT ref to 2 lois in Kaopala, #4.	EJ: 2 WWC: 3	Approve
			X	3-6-006:013	5551:1	X	X	FT ref to section of lois in #1. NT ref to taro land in Parcel 1.	EJ: 2 WWC: 3	Approve

WAIKAPU: South Waikapu Ditch-Reservoir 1-Kuleana Auwai										
			X	3-6-006:022	3107:6	X	X	FT ref to 3 loi in #6. NT ref to 3 loi in #6. NR ref to house lot and moo of 15 loi.	EJ: 2 WWC: 3	Approve
2156	Waikapu	Makimoto, Nadao	X	3-6-006:021	491.4	X	X	FT/NT ref to 1 loi in #1.	WWC: 3	Approve
			X	3-6-006:021	3522:1-7	X	X	FT/NT ref to #1-kula and kalo, #2-4 lois, #3-4 lois, #4-5 lois, #5-9 lois, #6-1 loi, #7-potato ground.	WWC: 3	Approve
2217 / 2218N	Waikapu	John Minamina Brown Trust, Crystal Alboro	X	3-6-006:025	2577.1	X	X	NT/FT: some loi at Hakiki. Ap 1: 11 loi and a house lot.	WWC: 3	Approve
			X	3-6-006:029	3277	X	X	NT/FT ref Ap 1 taro pauku/section of loi, Ap 2 - 2 taro loi.	WWC: 3	Approve
			X	3-6-006:029	RP 3119	NO	NO	RP ref to poalima as boundary.	WWC: 3	Deny w/o prejudice
2260 / 2261N	Waikapu	Jinsei Miyashiro Trust, Lisa Battad	X	3-6-006:027	10481:5	X	X	NR ref to 31 loi.	WWC: 3	Approve
			X	3-6-006:027	RP 3131	--	--	Illegible.	WWC: 3	Deny w/o prejudice
			X	3-6-006:027	5280.1, 2, 3	X	X	Reference to poalima as boundary. NR: 13 loi	WWC: 3	Approve
			X	3-6-006:027	RP 6699	--	--	Illegible.	WWC: 3	Deny w/o prejudice
2356 / 2297N	Waikapu	Waikapu Properties, LLC	X	3-6-004:003	236-1	X	X	FT ref to kalo land. NT ref to 14 patches and poalima.	OHA: 1 WWC: 3	Approve
			X	3-6-004:003	2609:1-5	X	X	LCA Ap 1 & 5 ref to taro and kula. Ap 4 ref to house lot. FT ref to Ap 1-3, section of loi, Ap 4-house lot, Ap 5-kula land. NT ref to Ap 1-taro pauku, Ap 2-taro loi, Ap 3-taro loi, Ap 4-house lot, Ap 5-potato kula.	OHA: 1 WWC: 3	Approve
			X	3-6-004:003	3224:6	X	X	FT ref to Ap 6-house lot. NT ref to Ap 6-sweet potato mala.	OHA: 1 WWC: 3	Approve
			X	3-6-004:003	3520	X	X	FT/NT ref to 2 pieces of kalo land and 1 piece of kula.	OHA: 1 WWC: 3	Approve
			X	3-6-004:003	3546:2	NO	X	LCA does not appear on TMK map. NT/FT ref to kula and kalo.	OHA: 1 WWC: 3	
			X	3-6-004:003	5551:1, 2	X	X	FT ref to Ap1-section of loi, Ap 2-2 loi. NT ref Ap 1-taro land, Ap 2-2 lois.	OHA: 1 WWC: 3	Approve
			X	3-6-004:003	5774:2	X	X	FT ref Ap 2-section of 2 loi. NT ref Ap 2-6 taro loi.	OHA: 1 WWC: 3	Approve
			X	3-6-004:003	2384:1	X	X	FT ref Ap 1-section of loi. NT ref Ap1-taro pauku.	OHA: 1 WWC: 3	Approve
			X	3-6-004:003	2499:1	X	X	FT ref Ap 1-section of kalo land. NR ref Ap 1-taro pauku.	OHA: 1 WWC: 3	Approve
			X	3-6-004:003	2522	X	X	FT ref Ap 1-kalo land, Ap 2-3 loi, Ap 3-kula. NT ref Ap 1-taro pauku, Ap 2-3 loi, Ap 3-cultivated land.	OHA: 1 WWC: 3	Approve
			X	3-6-004:003	2577:2 & 4	X	X	FT/NT ref to Ap 2-7 loi, Ap 3-3 loi and 2 loi.	OHA: 1 WWC: 3	Approve
			X	3-6-004:003	3020:2	X	X	FT ref to Ap 2-piece of loi. NT ref Ap 2-taro pauku and kula.	OHA: 1 WWC: 3	Approve
			X	3-6-004:003	3528:1 & 2	X	X	FT ref to Ap 1 7 2-section of loi. NT ref to Ap 1 & 2-taro pauku.	OHA: 1 WWC: 3	Approve

WAIKAPU: South Waikapu Ditch-Reservoir 1-Kuleana Auwai										
			X	3-6-004:003	6385:2	X	X	FT ref to Ap 2-section of kalo land. NT ref for Ap 2-taro pauku.	OHA: 1 WWC: 3	Approve
			X	3-6-004:003	10460:2	X	X	FT ref Ap 2-2 loi. NT ref Ap 2-two taro loi.	OHA: 1 WWC: 3	Approve
			X	3-6-004:003	10481:1, M2	X	X	FT ref Ap 1-kalo and kula land, Ap 2-house lot, Ap 3-8 loi, Ap 4-section of loi. NT ref to Ap 1-taro pauku, Ap 2-house lot, Ap 3-8 taro loi, Ap 4-taro pauku.	OHA: 1 WWC: 3	Approve
			X	3-6-004:003	10481:1, M3	X	X	FT ref Ap 1-kalo and kula land, Ap 2-house lot, Ap 3-8 loi, Ap 4-section of loi. NT ref to Ap 1-taro pauku, Ap 2-house lot, Ap 3-8 taro loi, Ap 4-taro pauku.	OHA: 1 WWC: 3	Approve
			X	3-6-004:003	10481:2, 3, 4	X	X	FT ref Ap 1-kalo and kula land, Ap 2-house lot, Ap 3-8 loi, Ap 4-section of loi. NT ref to Ap 1-taro pauku, Ap 2-house lot, Ap 3-8 taro loi, Ap 4-taro pauku.	OHA: 1 WWC: 3	Approve
			X	3-6-004:003	3374:4	X	X	FT ref to Ap 4-section of loi. NT ref to Ap 4-taro pauku.	OHA: 1 WWC: 3	Approve
			X	3-6-004:003	Grant 2109	X	X	Survey notes for loi called Nohoana contained .73 acre.	OHA: 1 WWC: 3	Approve
			X	3-6-004:003	Grant 1711:1	NO	X	Grant 1711:1 does not appear on TMK map. Survey notes and diagram refer to loi #1-0.08 acres, loi #2-0.04 acres.	OHA: 1 WWC: 3	Deny w/o prejudice
			X	3-6-004:003	Grant 1712:1, 2	X	X	Survey notes and diagram refer to loi #1-0.09 acres, loi #2-0.07 acres.	OHA: 1 WWC: 3	Approve
2336 / 2337N	Waikapu	Santiago, Alfred and Colin Kailiponi	X	3-6-005:019	3520	X	X	LCA ref to poalima in parcel. NR: 20 loi	WWC: 3	Approve
			X	3-6-005:019	RP 3135	X	NO	RP ref to poalima as boundary..	WWC: 3	Deny w/o prejudice
			X	3-6-005:019	2522	X	X	Ref. to poalima as boundary. FT Ap 1 ref to piece of kalo land; Ap 2 ref to 3 loi.	WWC: 3	Approve
			X	3-6-005:019	RP 3125	X	NO	Ref. to poalima as boundary.	WWC: 3	Deny w/o prejudice
			X	3-6-006:024	3105.1	X	X	NR: house lot. NT Apana 1: illegible.	WWC: 3	Approve
			X	3-6-006:024	RP 3124	X	NO	No reference to water use.	WWC: 3	Deny w/o prejudice
2366N	Waikapu	Higa, George and Yoneko	X	3-6-006:003	3397:1-2	X	X	Ref. to poalima as boundary. FT ref Ap 1-section of loi, Ap 2-house lot. NR ref to 15 loi.	WWC: 3	Approve
			X	3-6-006:003	RP 4122	X	X	RP ref to kalo.	WWC: 3	Approve
			X	3-6-006:003	GR 1710.2	NO	NO	No appurtenant right documentation provided.	WWC: 3	Deny w/o prejudice
			X	3-6-006:004	3324.3	X	X	NR ref to 16 loi, 7 loi, 14 loi and 1 loi. FT ref Ap 1 to section of loi.	WWC: 3	Approve
			X	3-6-006:004	RP 4115	NO	NO	No appurtenant right documentation provided.	WWC: 3	Deny w/o prejudice
			X	3-6-006:005	3523.1	X	X	LCA Ap 1 ref to poalima as boundary. FT ref Ap 1 to section of loi. NR ref to 20 loi.	WWC: 3	Approve
			X	3-6-006:005	RP 3141	NO	NO	RP ref Ap 1 ref to poalima as boundary.	WWC: 3	Deny w/o prejudice

WAIKAPU: South Waikapu Ditch-Reservoir 1-Kuleana Auwai										
			X	3-6-006:005	GR 1713	NO	NO	No appurtenant right documentation provided.	WWC: 3	Deny w/o prejudice
			X	3-6-006:016	GR 1520	NO	NO	No appurtenant right documentation provided.	WWC: 3	Deny w/o prejudice
2368N	Waikapu	Kamasaki, Teruo and Evelyn, Cynthia Ann McCarthy, Claire Kamasaki	X	3-6-007:010	432	X	X	NT ref wet & dry patches, 2 mud houses, 1 grass house. NR ref stream border, numerous taro patches.	WWC: 3	Approve
			X	3-6-007:010	RP 102	NO	NO	No ref to water use.	WWC: 3	Deny w/o prejudice
3471N	Waikapu	Waikapu Properties, LLC	X	3-6-004:006	5774:2	NO	X	LCA is in Parcel 003. FT ref to 2 loi. NT ref to 6 loi.	OHA: 1,2 WWC: 3	Deny w/o prejudice
			X	3-6-004:006	10481:1	NO	X	LCA is in Parcel 003. FT for Ap 1- ref to kalo and kula land. NT for Ap. 1 ref to taro pauku and kula.	OHA: 1,2 WWC: 3	Deny w/o prejudice
			X	3-6-004:006	236l:1	NO	X	No LCA verification on TMK map, but NT ref water use.	OHA: 1,2 WWC: 3	Deny w/o prejudice
			X	3-6-004:006	8874:1,2,3	NO	X	No LCA verification on TMK map, but NT/FT ref water use.	OHA: 1,2 WWC: 3	Deny w/o prejudice
			X	3-6-004:006	10160:1	NO	X	No LCA verification on TMK map, but NT/FT ref water use.	OHA: 1,2 WWC: 3	Deny w/o prejudice
			X	3-6-004:006	11022:6	NO	NO	Documentation provided does not document appurtenant rights.	OHA: 1,2 WWC: 3	Deny w/o prejudice
			X	3-6-004:006	5324:3	NO	X	No LCA verification on TMK map, but NT/FT ref water use.	OHA: 1,2 WWC: 3	Deny w/o prejudice
			X	3-6-004:006	3527	NO	X	No LCA verification on TMK map, but NT/FT ref water use.	OHA: 1,2 WWC: 3	Deny w/o prejudice
			X	3-6-004:006	GR. 1844:1, 2	NO	NO	Documentation provided does not document appurtenant rights.	OHA: 1,2 WWC: 3	Deny w/o prejudice
			X	3-6-004:006	Gr. 3152	NO	NO	Documentation provided does not document appurtenant rights.	OHA: 1,2 WWC: 3	Deny w/o prejudice
			X	3-6-004:006	Gr. 3043	NO	NO	Documentation provided does not document appurtenant rights.	OHA: 1,2 WWC: 3	Deny w/o prejudice
			X	3-6-004:006	Gr. 2960	NO	NO	Documentation provided does not document appurtenant rights.	OHA: 1,2 WWC: 3	Deny w/o prejudice
			X	3-6-004:006	Gr. 2069:1	NO	NO	Documentation provided does not document appurtenant rights.	OHA: 1,2 WWC: 3	Deny w/o prejudice
3472N	Waikapu	Waikapu Properties, LLC	X	3-6-006:036	5551:2	X	X	FT ref to 2 loi in #2. NT ref to 2 loi in #2.	OHA: 1,2 WWC: 3	Approve
			X	3-6-006:036	2609: 1 & 5	X	X	FT ref to section of loi in #1, kula land in #5. NT ref to taro pauku in #1 and potato kula in #5.	OHA: 1,2 WWC: 3	Approve
			X	3-6-006:036	5774:2	X	X	FT ref to a section of lois in #2. NT ref to 6 taro loi in #2.	OHA: 1,2 WWC: 3	Approve
NA WAI EHA: Waihee River, North Waiehu Stream, Iao Stream, Waikapu Stream										
2157	Various	Wailuku Water Company	X	3-2-014:001	--	NO	NO	No appurtenant right documentation provided.	EJ: General	Deny w/o prejudice
N/A	Various	Objection to Commission process by Kaniloa and Johanna Kamaunu.								

Attachment B

December 31, 2014

Hearing Officer's Amended and Revised
Findings and Recommendations



STATE OF HAWAII
DEPARTMENT OF LAND AND NATURAL RESOURCES
COMMISSION ON WATER RESOURCE MANAGEMENT
P.O. BOX 621
HONOLULU, HAWAII 96809

HEARING OFFICER'S DECEMBER 31, 2014
AMENDED AND REVISED FINDINGS AND RECOMMENDATIONS:

NA WAI EHA
PROVISIONAL RECOGNITION OF APPURTENANT RIGHTS
IN THE NA WAI EHA SURFACE WATER MANAGEMENT AREA,
WAIHEE, WAIHEHU, IAO, AND WAIKAPU STREAMS,
MAUI, HAWAII

December 31, 2014

INTRODUCTION

On September 27, 2011, the Commission on Water Resource Management ("Commission") approved the process for determining appurtenant rights in the Na Wai Eha Surface Water Management Area. First, determine whether there is an appurtenant right associated with the parcel of land on which the water is being used or proposed to be used. Second, quantify the amount of water accompanying the appurtenant right. The reasonable beneficial use quantification would then be decided as part of the later process to determine Surface Water Use Permit applications ("SWUPA").

On September 25, 2014, the Commission noticed a due process hearing in Kahului, Maui to receive and act on the Hearing Officer's Findings and Recommendations regarding the Provisional Recognition of Appurtenant Rights for the Na Wai Eha Surface Water Management Areas of Waihee, Waiehu, Iao, and Waikapu Streams.

The Hearing Officer's proposed Findings and Recommendations are the First Step to provisionally recognize appurtenant rights on particular parcels. Following the Commission's

process, the Second Step will be to determine the amount of water used on the parcel of land at the time of the Mahele.

Later, the Commission will process Surface Water Use Permits for existing uses and determine the reasonable beneficial uses of water today. Legal arguments will be taken up at that time.

On October 9, 2014 the Office of Hawaiian Affairs (“OHA”), Hui O Nā Wai ‘Ehā, and Maui Tomorrow Foundation, Inc. (collectively “Community Groups”) filed joint objections to the Hearing Officer’s Findings and Recommendations. They claim that 1) OHA and the Community Groups have standing because they have legally protected rights and interests in Nā Wai ‘Ehā surface water; and 2) that the *Reppun* decision is binding on the Commission.

On October 14, 2014, and November 21, 2014, the Commission held two due process hearings on Maui to provide Applicants, those with legal interests in particular parcels, and those claiming to be adversely affected with an opportunity to present evidence and to be heard.

At both the October 14, 2014 and November 21, 2014 hearings, OHA again objected to the Hearing Officer’s proposed Findings and Recommendations.

At both hearings, the Commission heard testimony from a number of the applicants. The great majority of those testifying expressed support for the proposed findings and provisional approval of the appurtenant rights claims. One person provided additional documentation for his claim (which had been provisionally denied without prejudice). Another individual requested and was granted until January 31, 2015, to submit documentation of her claim (which had also been provisionally denied without prejudice for lack of documentation).

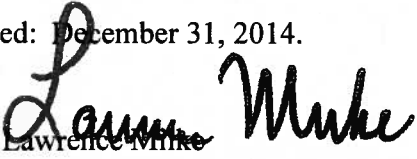
HEARING OFFICER'S REVISED FINDINGS AND RECOMMENDATIONS

Upon review, the Hearing Officer **amends and further revises** his October 14, 2014

Findings and Recommendations to the Commission action as follows:

1. Approve the Revised Exhibit 7 (dated December 31, 2014), "Summary of Commission Staff Analyses and Conclusions on Applicants' Claims for Appurtenant Rights."
2. Pursuant to the Commission's direction, delegate to the Hearing Officer the decision to approve or deny without prejudice the appurtenant rights claims of the applicants who were given until January 31, 2015 to submit further documentation.
3. Grant standing to OHA and the two Community Groups through the entire process, including quantification of appurtenant rights claims and the surface water use permitting process.
4. Accept, consider, and extend on the record all objections in the current provisional recognition process to the completion of the proceedings.
5. Defer consideration and any decision on the "severance" issued raised by the *Reppun* decision and other issues of law until a later date and after the factual records on appurtenant rights and Surface Water Use Permits have been established. Then the legal issues will be considered in the context of the Hearing Officer's proceedings on proposed Findings of Fact ("FOF"), Conclusions of Law ("COL"), and Decision and Order ("D&O"). In this way, the applicability of *Reppun* and other legal issues will have a full and fair hearing at an appropriate time before the Commission makes its final decision.

Dated: December 31, 2014.


Dr. Lawrence Muike
Hearing Officer, Na Wai Eha Appurtenant Rights
Provisional Recognition Phase

Attachment C

December 31, 2014

Revised Exhibit 7

Summary of Commission Staff Analyses And
Conclusions On Applicants' Claims For
Appurtenant Rights


EXHIBIT 7: Summary of Commission staff analyses and conclusions on applicants' claims for Appurtenant rights.

SWUPA No.: For instances where an applicant has submitted a SWUPA for both existing and new use, and the TMKs are the same, the Appurtenant right claim has combined. Existing use SWUPAs are in **bold**.

Appurtenant Rights Claim: This column indicates where an appurtenant right was claimed at the time the SWUPA was submitted. **X** = Appurtenant rights checked off and claimed; **X*** = Appurtenant rights not checked off, but claimed.

Objection Categories: Objections are indicated by the entity submitting the objection (see Abbreviations Used below), followed by the category of the claim. Those objections that did not indicate a specific category are described as "General". The three objection categories are as follows: **1** = The parcel was not used as a residence or for cultivation at the time of the Mahele; **2** = The Appurtenant right to water has been reserved or extinguished; **3** = There are materially false statements or representations in the claimant's application for Appurtenant rights.

Abbreviations Used: **Ap** = Apana; **EJ** = Earthjustice; **FR** = Foreign Register; **FT** = Foreign Testimony; **LCA** = Land Commission Award; **NR** = Native Register; **NT** = Native Testimony; **OHA** = Office of Hawaiian Affairs; **RP** = Royal Patent; **WCEIC** = Wailuku Country Estates Irrigation Company; **WWC** = Wailuku Water Company.

 Shaded boxes indicate the receipt of supplemental documentation, which may result in revisions to the Recommendation.

SWUPA* No.	Hydro Unit	Applicant	App. Rights Claim	Tax Map Key	LCA / RP	Claim Verify	Water Use Verify	Comment	Objection Categories	Recommendation
WAIHEE: Waihee River										
2362N	Waihee	Alueta, Joseph	X*	3-2-003:001	2412.3	X	X	Data Recovery Excavation Report ref. loi. Water rights reserved by Wailuku Agribusiness.	WWC: 3	Approve
			X*	3-2-003:001	4405 P:3	X	NO	Data Recovery Excavation Report submitted. No ref. to water use. Water rights reserved by Wailuku Agribusiness.	WWC: 3	Deny w/o prejudice
			X*	3-2-003:001	3770 B:3	X	X	Data Recovery Excavation Report ref. loi. Water rights reserved by Wailuku Agribusiness.	WWC: 3	Approve
2365N	Waihee	Goo, Diannah	X	3-2-004:008	3507.2	X	X	Apana 2 has two sections. NT and FT ref. to pauku kalo and section of loi.	WWC: 3	Approve
			X	3-2-004:008	RP 4114	X	NO	Ref. to poalima and auwai boundary. Apana not specified.	WWC: 3	Deny w/o prejudice
			X	3-2-004:010	3507.3	X	X	Should be Ap 2 with two sections. NT and FT ref. to pauku kalo and section of loi.	WWC: 3	Approve
			X	3-2-004:010	RP 4114	X	NO	Ref. to poalima and auwai boundary. Apana not specified.	WWC: 3	Deny w/o prejudice
2706N	Waihee	Hawaiian Islands Land Trust Maui Coastal Land Trust	X*	3-2-010:001	2423	X	X	Supplemental documentation provided. Ref. to a piece of kalo and kula land. No appurtenant right documentation provided.	--	Approve

Provisional Recognition of Appurtenant Rights
 Na Wai Eha Surface Water Management Area, Waihee, Waiehu, Iao, Waikapu Streams, Maui, Hawaii

December 31, 2014

WAIHEE: Waihee River										
2706N	Waihee	Hawaiian Islands Land Trust Maui Coastal Land Trust	X*	3-2-010:001	4284	X	X	Supplemental documentation provided. NT ref. to Apana 4, ili of Kapoho, and 4 loi. FT ref. to 4 fishponds and pahale. No appurtenant right documentation provided.	--	Approve
2706N	Waihee	Hawaiian Islands Land Trust Maui Coastal Land Trust	X*	3-2-010:001	4284E	--	--	Supplemental documentation provided. FT ref. to Apana 1 is a moo of kalo, Apana 2 is 8 loi, and Apana 3 is 6 loi. No appurtenant right documentation provided.	--	Approve
2706N	Waihee	Hawaiian Islands Land Trust Maui Coastal Land Trust	X*	3-2-010:001	4284F	--	--	Supplemental documentation provided. FT ref. to Apana 1 is 8 koi and Apana 2 is 10 moo loi. No appurtenant right documentation provided.	--	Approve
2706N	Waihee	Hawaiian Islands Land Trust Maui Coastal Land Trust	X*	3-2-010:001	5626	X	X	Supplemental documentation provided. FT/NT ref. to Apana 1 in Malaukanalao with 23 loi, and Apana 2 in Kapoho with 2 loi and a pahale. No appurtenant right documentation provided.	--	Approve
3470N	Waihee	Emmanuel Lutheran Church	X	3-2-004:005	11258	X	X	LCA ref. to aina kalo.	WWC: 3	Approve
			X	3-2-004:005	RP 5348	X	X	RP ref. to aina kalo.	WWC: 3	Approve
3617N	Waihee	Chavez, Joshua	X	3-2-004:001	3507:2	X	X	Ref. to auwai and poalima boundary. NT ref. to section of lois. RP ref. poalima.	WWC: 3	Approve
			X	3-2-004:021	4405-MM	X	X	NT ref. to one poalima. RP ref. auwai as boundary.	WWC: 3	Approve

WAIHEE: Waihee Ditch - Piihana Field 49 Kuleana Pipe										
2192	Waihee	Dando, Sr., Charles and Charles Dand, Jr.	NO	3-4-033:014	--	--	--	No appurtenant right documentation provided.	--	No action required
2223	Waihee	Cockett, Winifred and Gordon	X	3-4-031:008	3382	X	X	FT ref. to one piece of 24 loi. NR ref. to loi and 18 loi.	WWC: 3	Approve
			X	3-4-031:008	RP 5288	X	NO	No ref. to water use.	--	Deny w/o prejudice
2287	Waihee	Haller, Steve	X	3-4-031:001	--	NO	NO	No appurtenant right documentation provided.	--	Deny w/o prejudice

WAIHEE: Waihee Ditch – Wailuku Town Kuleana Ditch										
2181	Waihee	Kaanapali Kai	NO	3-4-014:060	--	--	--	No appurtenant right documentation provided.	--	No action required
2209 / 2210N	Waihee	Bal, Vernon	X	3-4-007:042	1742:2	X	X	Ref. to pahale (house lot). FT for parcels 1-7 ref. to loi and moo of kalo. NT ref. to pauku kalo	WWC: 3	Approve
2241 / 2242N	Waihee	Higa, Darrell	X	3-4-004:016	3339:2	X	X	LCA ref. aina kalo, poalima, auwai. FT ref. one loi of kalo land. NR ref. 24 loi, auwai	WWC: 3	Approve

WAIHEE: Waihee Ditch – Wailuku Town Kuleana Ditch										
			X	3-4-004:017	2532:4	X	X	FT ref. house lot. NR ref. 1st mo'o-13 loi wai, 3 loi maloo, some lauhala & auwai. 2nd mo'o-13 loi; 3rd moo-8 loi wai, 9 loi maloo, some hala trees.	WWC: 3	Approve
2245 / 2246N	Waihee	Ibara, Greg	X	3-4-004:020	2621	X	X	LCA ref. poalima. RP ref. poalima. FT ref. 2 moo of kalo land. NR ref. 2 moo loi kalo, wetland loi and dryland loi, house lot and auwai on the western boundary.	WWC: 3	Approve
			X	3-4-004:020	3233:2	X	X	LCA ref. poalima. RP ref. poalima. FT ref. Ap 2-1 moo of kalo land. Bounded by poalima loi. NR ref. loi.	WWC: 3	Approve
2247 / 2248N	Waihee	Ciotti, Jordanella [Vanessa J. Ince & WS Kinzer]	X	3-4-004:019	3209:4	X	X	LCA ref. Ap 4 as aina kalo. RP ref. apana 4 as aina kalo. FT ref. loi. NR ref. 11 loi total. Number of loi in Apana 4 unclear.	WWC: 3	Approve

WAIHEE: Waihee Ditch – Piihana-Field 49 Kuleana Pipe-Piihana Mill Pipe										
2043 / 2273 / 2274 N	Waihee	Santiago, Alfred / El Ranchitos De Mello (Owner)	X	3-4-24:022	3333	X	X	Multiple ref. to poalima as boundary. FT ref. Apana 1 is a mo'o of kalo, Apana 2 is 3 loi kalo, Apana 3 is 1 loi kalo, and Apana 4 is 1 loi kalo. SWUPA 2043 filed by landowner DeMello. Documentation provided by DeMello does not document appurtenant rights.	WWC: 3	Approve
			X	3-4-24:022	RP 5152	X	NO	Multiple ref. to poalima as boundary.	WWC: 3	Deny w/o prejudice
			X	3-4-24:027	3333	X	X	Same as above LCA 3333 above.	WWC: 3	Approve

WAIHEE: Waihee Ditch (Waihee/Iao/Waikapu)										
2142N	Various	Hale Mua Properties, LLC	NO	3-3-002:031	--	--	--	No appurtenant right documentation provided.	--	No action required
2185N	Various	Na Mala O Waihee	NO	3-2-008:013	--	--	--	No appurtenant right documentation provided. Original TMK ref. in SWUPA was subdivided into parcels 13, 62, 63, 64, 65, 66, and 67.	--	No action required
2185N	Various	Na Mala O Waihee	NO	3-2-008:062	--	--	--	No appurtenant right documentation provided.	--	No action required
2185N	Various	Na Mala O Waihee	NO	3-2-008:063	--	--	--	No appurtenant right documentation provided.	--	No action required
2185N	Various	Na Mala O Waihee	NO	3-2-008:064	--	--	--	No appurtenant right documentation provided.	--	No action required
2185N	Various	Na Mala O Waihee	NO	3-2-008:065	--	--	--	No appurtenant right documentation provided.	--	No action required
2185N	Various	Na Mala O Waihee	NO	3-2-008:066	--	--	--	No appurtenant right documentation provided.	--	No action required
2185N	Various	Na Mala O Waihee	NO	3-2-008:067	--	--	--	No appurtenant right documentation provided.	--	No action required

Provisional Recognition of Appurtenant Rights
 Na Wai Eha Surface Water Management Area, Waihee, Waiehu, Iao, Waikapu Streams, Maui, Hawaii

December 31, 2014

WAIHEE: Waihee Ditch (Waihee/Iao/Waikapu)										
2203	Various	MTP Operating Company, LLC (Maui Tropical Plantation)	X	3-6-005:007	236-I:1	X	X	FT ref. to kalo land. NT ref. to 14 patches and polima.	OHA: 1,2 WWC: 2,3	Approve
			X	3-6-005:007	416:1,2	X	X	LCA ref. to house lot. FT ref. to building lot.	OHA: 1,2 WWC: 2,3	Approve
			X	3-6-005:007	432	NO	X	LCA does not appear on TMK map. NT ref. to wet and dry patches.	OHA: 1,2 WWC: 2,3	Deny w/o prejudice
			X	3-6-005:007	455:2	X	X	NT ref. to sugar cane and patches.	OHA: 1,2 WWC: 2,3	Approve
			X	3-6-005:007	462:1,2	X	X	NT ref. to kalo apelu and 5 patches. NT ref. to poalima.	OHA: 1,2 WWC: 2,3	Approve
			X	3-6-005:007	491:1,2,3	X	X	FT/NT ref. to loi in Apana 1, 2, 3.	OHA: 1,2 WWC: 2,3	Approve
			X	3-6-005:007	3527:1	X	X	FT ref. to section of loi in Apana 1. NT ref. to taro pauku in Apana 1.	OHA: 1,2 WWC: 2,3	Approve
			X	3-6-005:007	5324:2	X	X	LCA 5224:2 has same shape as LCA 5324:2. FT/NT ref. to 3 loi, kula and house lot for Apana 2.	OHA: 1,2 WWC: 2,3	Approve
			X	3-6-005:007	5774:4	X	X	LCA 5774: 2, 4 is located outside of Parcel 007.	OHA: 1,2 WWC: 2,3	Approve
			X	3-6-005:007	8874:1,2,3	X	X	LCA Ap 1 ref. to kalo. NR ref. to loi and pahale. FT for Apana 1, 2, 3 ref. to section of lois. NT ref. to Apana 2 & 3 is taro pauku.	OHA: 1,2 WWC: 2,3	Approve
			X	3-6-005:007	10160:4	NO	X	LCA does not appear on TMK map. FT/NT ref. to loi.	OHA: 1,2 WWC: 2,3	Deny w/o prejudice
			X	3-6-005:007	Grant 1146	X	NO	No ref. to water use.	OHA: 1,2 WWC: 2,3	Deny w/o prejudice
			X	3-6-005:007	Grant 1674	X	NO	Dry loi.	OHA: 1,2 WWC: 2,3	Deny w/o prejudice
			X	3-6-005:007	Grant 2069:1	X	NO	No ref. to water use.	OHA: 1,2 WWC: 2,3	Deny w/o prejudice
			X	3-6-005:007	Grant 2342	X	NO	No ref. to water use.	OHA: 1,2 WWC: 2,3	Deny w/o prejudice
			X	3-6-005:007	Grant 2747:2	X	NO	No ref. to water use.	OHA: 1,2 WWC: 2,3	Deny w/o prejudice
			X	3-6-005:007	Grant 2904	X	X	Survey Field notes and diagram show house lot.	OHA: 1,2 WWC: 2,3	Approve
			X	3-6-005:007	Grant 2960	X	NO	No ref. to water use.	OHA: 1,2 WWC: 2,3	Deny w/o prejudice
			X	3-6-005:007	Grant 3043	X	NO	No ref. to water use.	OHA: 1,2 WWC: 2,3	Deny w/o prejudice
2298 / 2299N	Various	Varel, John	X	3-2-001:001	780	X	NO	FT ref. to part under cultivation and remainder occupied by cattle.	--	Deny w/o prejudice
			X	3-2-001:001	4405-BB:1-4	X	X	Only a small sliver of LCA is in parcel 001. NT ref. to Apana 1 is house lot. Apana 2-4 moo of kalo.	--	Approve
			X	3-2-001:001	4405-EE:1	NO	NO	LCA not shown on TMK map.	--	Deny w/o prejudice

WAIHEE: Waihee Ditch (Waihee/Iao/Waikapu)										
			X	3-2-001:001	7713:24	X	NO	No ref. to water use.	--	Deny w/o prejudice

WAIHEE: Waihee Ditch (Waihee/Iao/Waikapu) – Reservoir 9										
2151	Various	Pohakulepo Recycling	NO	3-6-004:007	--	--	--	No appurtenant right documentation provided.	--	No action required
2272	Various	Nobriga's Ranch	NO	3-6-001:018	--	--	--	No appurtenant right documentation provided.	--	No action required

WAIHEE: Waihee Ditch (Waihee/Iao/Waikapu) – Reservoir 97										
2186	Various	MMK Maui, LP, The King Kamehameha Golf Club	X	3-6-004:010	RP Grant 1844	X	NO	Ref. to water course and pasture but no specific ref. to water use at time of Mahele.	OHA: 1,2 WWC: 2,3	Deny w/o prejudice
			X	3-6-004:010	RP Grant 3152	X	NO	No ref. to water use at time of Mahele.	OHA: 1,2 WWC: 2,3	Deny w/o prejudice
			X	3-6-004:011	RP Grant 3152	X	NO	No ref. to water use at time of Mahele.	OHA: 1,2 WWC: 2,3	Deny w/o prejudice
			X	3-6-004:012	RP Grant 3152	X	NO	No ref. to water use at time of Mahele.	OHA: 1,2 WWC: 2,3	Deny w/o prejudice
			X	3-6-004:014	RP Grant 3152	X	NO	No ref. to water use at time of Mahele.	OHA: 1,2 WWC: 2,3	Deny w/o prejudice

WAIHEE: Spreckels Ditch – North Waihee Auwai										
2227	Waihee	Emoto, Richard	X	3-2-004:011	4405:P-1	X	X	Ref. to poalima as boundary. Apana 1 ref. to 20 loi.	WWC: 3	Approve
			X	3-2-004:011	RP 4120	NO	NO	Number illegible. Ref. to poalima as boundary.	WWC: 3	Deny w/o prejudice
			X	3-2-004:011	RP 6149	X	NO	Ref. to auwai and poalima as boundary.	WWC: 3	Deny w/o prejudice
2228 / 2229N	Waihee	Faustino, Stanley	X	3-2-004:013	4405-X	X	X	Ref. to auwai as boundary. FT ref. kalo and kula. NT ref. 1 taro section.	WWC: 3	Approve
			X	3-2-004:013	RP 5319	X	X	Ref. to kalo.	WWC: 3	Approve
2233 / 2234N	Waihee	Goo, Diannah	X	3-2-004:007	7713:24	X	NO	No ref. to water use. Per attorney, property is on bank of Waihee river. Applicant states preexisting loi terraces have been restored.	WWC: 3	Deny w/o prejudice
2252 / 2253N	Waihee	Koki, Clifford and Cristal	X	3-2-003:004	4377:1	X	X	Ref. to auwai as boundary. NR ref. to 39 loi, 5 loi, 3 loi. NT ref. Apana 1, pauku loi; Apana 2-4 loi; Apana 3-5 loi; Apana 4-3 loi.	WWC: 3	Approve
			X	3-2-003:004	RP 4501	X	NO	Ref. to poalima as boundary.	WWC: 3	Deny w/o prejudice
			X	3-2-003:032	4405-E:1	X	X	Ref. to auwai and poalima as boundary. NT Apana 1 ref. to kalo; Apana 2, ref. to 6 loi.	WWC: 3	Approve
			X	3-2-003:032	RP 5274	X	NO	Ref. to auwai and poalima as boundary.	WWC: 3	Deny w/o prejudice

Provisional Recognition of Appurtenant Rights
 Na Wai Eha Surface Water Management Area, Waihee, Waiehu, Iao, Waikapu Streams, Maui, Hawaii

December 31, 2014

WAIHEE: Spreckels Ditch – North Waihee Auwai										
			X	3-2-003:037	4377:1	X	X	Same as above, LCA 4377:1.	WWC: 3	Approve
2254 / 2255N	Waihee	Lengkeek, David and Katherine	NO	3-2-003:019	2412.4	--	--	No appurtenant right documentation provided.	--	No action required
2269 / 2270N	Waihee	Rodrigues, Michael and William Freitas	X	3-2-004:015	4405 R:2	X	X	Apana 2 ref. to poalima as boundary. (NT ref. 8 loi - doc pulled by ARS, not provided by applicant)	WWC: 3	Approve
			X	3-2-004:015	RP 6459	X	NO	Apana 2 ref. to poalima as boundary.	WWC: 3	Deny w/o prejudice
			X	3-2-004:016	4405-S	X	X	Parcel is a poalima. Ref. to poalima as boundary. (NT & FT ref. kalo, kula, 3 poalima - doc pulled by ARS, not provided by applicant)	WWC: 3	Approve Deny w/o prejudice
			X	3-2-004:016	RP 2345	--	--	No appurtenant right documentation provided.	WWC: 3	Deny w/o prejudice
			X	3-2-004:017	4405-S	X	X	Parcel is a poalima. Ref. to poalima as boundary. (NT & FT ref. kalo, kula, 3 poalima - doc pulled by ARS, not provided by applicant)	WWC: 3	Approve Deny w/o prejudice
			X	3-2-004:017	RP 2345	--	--	No appurtenant right documentation provided.	WWC: 3	Deny w/o prejudice
2283	Waihee	Pang, Lorin	X	3-2-003:016	--	NO	NO	No appurtenant right documentation provided.	--	Deny w/o prejudice
2309 / 2310N	Waihee	Ayers, Alfred and William Freitas	X	3-2-003:010	4405 Q:3	X	X	NT ref. to 6 loi kalo and house lot. FT ref. to 6 patches, pasture and house.	WWC: 3	Approve
			X	3-2-003:010	RP 5331	X	NO	Ref. to poalima as boundary.	WWC: 3	Deny w/o prejudice
			X	3-2-003:011	4405 R:1	X	X	Ref. to poalima as boundary. FT Apana 1 ref. to ili of Waipae.	WWC: 3	Approve
			X	3-2-003:011	RP 6459	X	NO	Ref. to poalima as boundary.	WWC: 3	Deny w/o prejudice
2322 / 2323N	Waihee	Barrett, Robert and Lester Nakama (Aloha Poi Factory, Inc.)	X	3-2-003:023	3701:3-M:1	X	X	Apana 3, Mahele 1 ref. to poalima. NT ref. to Apana 3 is 6 loi, pasture and bounded by poalima loi. FT ref. to 14 loi, 4 loi and loi.	WWC: 3	Approve
			X	3-2-003:023	RP 5983	X	NO	Ref. to poalima as boundary.	WWC: 3	Deny w/o prejudice
			X	3-2-003:024	4277:1	X	X	Ref. to poalima as boundary. NT ref. to Apana 1 is a section of 27 loi; 27 patches.	WWC: 3	Approve
			X	3-2-003:024	RP 5988	X	NO	Ref. to poalima as boundary.	WWC: 3	Deny w/o prejudice
			X	3-2-003:024	4416:1:M:1	X	X	Apana 1, Mahele 1 ref. to poalima as boundary. NR ref. to 39 loi; Apana 1 is taro pauku. NT ref. to Apana 1 is a piece of kalo.	WWC: 3	Approve
			X	3-2-003:024	RP 4112	X	NO	Ref. to poalima as boundary.	WWC: 3	Deny w/o prejudice
			X	3-2-003:024	4405 P	X	X	Ref. to poalima and auwai as boundary. NT ref. to Apana 1 is 20 loi; Apana 2 is 20 loi; Apana 3 is 8 loi; Apana 4 is 4 loi.	WWC: 3	Approve
			X	3-2-003:024	RP 6149	--	NO	Illegible.	WWC: 3	Deny w/o prejudice
			X	3-2-003:024	RP 4120	--	NO	Illegible.	WWC: 3	Deny w/o prejudice

WAIHEE: Spreckels Ditch – North Waihee Auwai										
			X	3-2-003:024	4405:E:1	X	X	Ref. to auwai and poalima as boundary. NT ref. to Apana 1 is moo kalo; Apana 2 is 6 loi.	WWC: 3	Approve
			X	3-2-003:024	RP 5274	--	NO	Illegible.	WWC: 3	Deny w/o prejudice
2324 / 2325N	Waihee	Laa, William, Emmett and Renette Rodrigues, Lester Nakama (Aloha Poi Factory, Inc.)	X	3-2-003:002	4426:1	X	X	Multiple ref. to poalima as boundary. NT ref. to 16 loi, 3 loi, house lot, poalima loi.	WWC: 3	Approve
			X	3-2-003:002	RP 4937	X	NO	Multiple ref. to poalima as boundary.	WWC: 3	Deny w/o prejudice
2364N	Waihee	Freitas, William	X	3-2-002:037	4405-EE:1	X	X	Multiple ref. to poalima as boundary. NT ref. to 36 loi, one kula and one house lot. NR ref. to 13 poalima, patch pauku, and pasture.	WWC: 3	Approve
			X	3-2-002:037	RP 6207	X	NO	Multiple ref. to poalima as boundary.	WWC: 3	Deny w/o prejudice
2367N	Waihee	Koki, Lawrence	X	3-2-003:030	425	X	X	Ref. to auwai as boundary. FT ref. to house lot and several kalo patches. NT ref. to loi.	WWC: 3	Approve
			X	3-2-003:030	RP 3345	X	NO	Ref. to auwai as boundary.	WWC: 3	Deny w/o prejudice

WAIHEE: Spreckels Ditch – South Waihee Auwai										
2187	Waihee	Puliatch, Milla	X	3-2-006:010	4063	X	X	NR ref. to 28 loi. FT ref. to one piece of kalo, 8 loi poalima. NT ref. to 1 taro section. Documentation submitted after 8/24/12 Public Notice.	WWC: 3	Approve
2221 / 2222N	Waihee	Chang, Cordell	X	3-2-006:004	3805	X	X	Ref. to poalima adjacent and outside of parcel. NR ref. to "loi kalo". NT ref. to poalima.	WWC: 3	Approve
			X	3-2-006:004	RP 5352	X	NO	Ref. to poalima and auwai as boundary.	WWC: 3	Deny w/o prejudice
2225 / 2226N	Waihee	Doherty, Michael	X	3-2-005:006	4295.1	X	X	Apana 1: ref. to poalima. NT ref. to Apana 1 is poalima kalo.	WWC: 3	Approve
			X	3-2-005:006	RP 5401	X	NO	Ref. to poalima as boundary.	WWC: 3	Deny w/o prejudice
			X	3-2-005:007	4405-NN	X	X	Ref. to 2 pieces of kalo and kula lands.	WWC: 3	Approve
			X	3-2-005:007	RP 51104	X	NO	Ref. to poalima as boundary.	WWC: 3	Deny w/o prejudice
			X	3-2-005:007	3775.3	X	X	Apana 3 ref. to moo of kalo. Ref. to loi. NR ref. to 20 loi.	WWC: 3	Approve
			X	3-2-005:008	RP 5360	X	NO	Apana 1 and Apana 2 ref. to poalima as boundary.	WWC: 3	Deny w/o prejudice
			X	3-2-005:007	3770.1	X	X	Apana 1: ref. to poalima as boundary. NR ref. to 12 loi.	WWC: 3	Approve
			X	3-2-005:008	3995.3	NO	NO	LCA not shown on TMK map. Per attorney, parcel is a poalima, but no documentation submitted to verify this.	WWC: 3	Deny w/o prejudice

WAIHEE: Spreckels Ditch – South Waihee Auwai										
2231	Waihee	Goo, Diannah	X	3-2-011:006	8366	X	X	LCA ref. to poalima as boundary. NR ref. to 25 loi. NT ref. to Sections 1 and 2 as taro pauku and pasture. FT ref. to sections of lois for Sections 1 & 2.	WWC: 3	Approve
			X	3-2-011:006	RP 5327	X	NO	RP ref. to poalima as boundary.	WWC: 3	Deny w/o prejudice
			X	3-2-011:007	8366	X	X	LCA ref. to poalima as boundary. NR ref. to 25 loi. NT ref. to Sections 1 and 2 as taro pauku and pasture. FT ref. to sections of lois for Sections 1 & 2.	WWC: 3	Approve
			X	3-2-011:019	8366	X	X	LCA ref. to poalima as boundary. NR ref. to 25 loi. NT ref. to Sections 1 and 2 as taro pauku and pasture. FT ref. to sections of lois for Sections 1 & 2.	WWC: 3	Approve
			X	3-2-011:065	8366	X	X	LCA ref. to poalima as boundary. NR ref. to 25 loi. NT ref. to Sections 1 and 2 as taro pauku and pasture. FT ref. to sections of lois for Sections 1 & 2.	WWC: 3	Approve
			X	3-2-011:066	8366	X	X	LCA ref. to poalima as boundary. NR ref. to 25 loi. NT ref. to Sections 1 and 2 as taro pauku and pasture. FT ref. to sections of lois for Sections 1 & 2.	WWC: 3	Approve
			X	3-2-011:067	8366	X	X	LCA ref. to poalima as boundary. NR ref. to 25 loi. NT ref. to Sections 1 and 2 as taro pauku and pasture. FT ref. to sections of lois for Sections 1 & 2.	WWC: 3	Approve
2232N	Waihee	Goo, Diannah	X	3-2-011:078	8366	X	X	LCA ref. to poalima as boundary. NR ref. to 25 loi. NT ref. to Sections 1 and 2 as taro pauku and pasture. FT ref. to sections of lois for Sections 1 & 2. Parcels 078 and 079 are subdivisons of Parcels 066 and 067 above.	WWC: 3	Approve
			X	3-2-011:079	8366	X	X	LCA ref. to poalima as boundary. NR ref. to 25 loi. NT ref. to Sections 1 and 2 as taro pauku and pasture. FT ref. to sections of lois for Sections 1 & 2. Parcels 078 and 079 are subdivisons of Parcels 066 and 067 above.	WWC: 3	Approve
2249	Waihee	Kahalekai, Kenneth	X	3-2-004:002	3718	X	X	Ref. to poalima as boundary. NT ref. to 1 Apana kalo, poalima, Apana 1 is 6 loi kalo, Apana 2 is 2 loi kalo, Apana 3 is ? loi. NR ref. to 41 and 17 loi.	WWC: 3	Approve
			X	3-2-004:002	RP 5452	X	NO	Ref. to poalima as boundary.	WWC: 3	Deny w/o prejudice
			X	3-2-004:003	4432:1	X	X	Ap 1, multiple ref. to auwai and poalima as boundary. NR ref. to 47 loi, 2 hale, 3 loi. NT ref. to loi and poalima.	WWC: 3	Approve
			X	3-2-004:003	RP 5361	--	--	No appurtenant right documentation provided.	WWC: 3	Deny w/o prejudice

WAIHEE: Spreckels Ditch – South Waihee Auwai										
			X	3-2-004:019	4303	X	X	Ap 2 & 3, ref. to poalima as boundary. NR ref. to 20 loi and 2 hale. NT ref. Apana 1 & 2 is section of kalo and house lot in Apana 2; Apana 3 is 1 loi.	WWC: 3	Approve
			X	3-2-004:019	RP 5358	X	NO	Ref. to poalima.	WWC: 3	Deny w/o prejudice
			X	3-2-005:027	7713:24	X	NO	Illegible.	WWC: 3	Deny w/o prejudice
			X	3-2-005:029	4440	X	X	NT ref. to piece of kalo and kula land, 3 poalima lois.	WWC: 3	Approve
			X	3-2-005:029	RP 4094	X	NO	Ref. to auwai and poalima.	WWC: 3	Deny w/o prejudice
			X	3-2-005:029	3718	X	X	Ref. to poalima as boundary. NT ref. to 1 apana kalo, poalima, Apana 1 is 6 loi kalo, Apana 2 is 2 loi kalo, Apana 3 is ? loi. NR ref. to 41 and 17 loi.	WWC: 3	Approve
			X	3-2-005:029	RP 5452	X	NO	Ref. to poalima as boundary.	WWC: 3	Deny w/o prejudice
2262 / 2263N	Waihee	Paleka, Kalani and Tera	X	3-2-005:035	3510:1	X	X	Multiple ref. to poalima as borders. NR ref. to loi as a border. FT ref. Apana 1 is 9 loi.	WWC: 3	Approve
			X	3-2-005:035	RP 4118	X	NO	Multiple ref. to poalima and auwai as borders. Water rights reserved by Wailuku Sugar Company.	WWC: 3	Deny w/o prejudice
			X*	3-2-005:041	Poalima	X	X	Parcel is a poalima.	WWC: 3	Approve
2264 / 2265N	Waihee	Piko Ao, LLC, Lei Ishikawa	X	3-2-006:008	2412:5	X	X	NT ref. Apana 5, moo of kalo. NR ref. to 8 loi, 8 loi, 16, loi, 4 loi, 83 loi. Water rights reserved by Wailuku Agribusiness.	WWC: 2,3	Approve
			X	3-2-006:008	RP 6147	X	NO	Ref. to poalima as boundary.	WWC: 2,3	Deny w/o prejudice
			X	3-2-006:008	2422	X	X	Ref. to poalima and auwai as boundaries. NR ref. 10 loi, NT ref. 2 pauku kalo, FT ref. 2 sections of loi & a kula.	WWC: 2,3	Approve
			X	3-2-006:008	RPxxxx	X	NO	Ref. to auwai as boundary. NR ref. to kuleana loi, wahi loi, 10 loi. NT, Apana 1 & 2 is pauku kalo.	WWC: 2,3	Deny w/o prejudice
			X	3-2-006:008	3721:1	X	X	Multiple ref. to poalima as boundary. NR ref. to loi. NT ref. Apana 1 is pauku kalo; Apana 2 is 8 loi; poalima.	WWC: 2,3	Approve
			X	3-2-006:008	RP 6439	X	NO	Multiple ref. to poalima as boundary.	WWC: 2,3	Deny w/o prejudice
			X	3-2-006:008	3782:3	X	X	NR ref. to 3 loi, mo pila, 5 puhala. NT ref. No. 3 is a house lot.	WWC: 2,3	Approve
			X	3-2-006:008	3886:2	X	X	Mahele 2 ref. to poalima. 3886B NR ref. to 14 loi; 1 loi. 3886 NR ref. to 25 loi.	WWC: 2,3	Approve
			X	3-2-006:008	RP 5525	X	NO	Ref. to poalima.	WWC: 2,3	Deny w/o prejudice
			X	3-2-006:008	4063	X	X	Multiple ref. to poalima. NR ref. to 28 loi. NT ref. to 1 large piece of kalo; 8 loi poalima.	WWC: 2,3	Approve
			X	3-2-006:008	RP 3429	X	NO	Multiple ref. to poalima.	WWC: 2,3	Deny w/o prejudice

WAIHEE: Spreckels Ditch – South Waihee Auwai										
			X	3-2-006:008	4274: 1, 2, 2M	X	X	Ap. 1 & 2, multiple ref. to poalima as boundary. NR ref. to loi, 54(?) loi, hale. NT ref. to hale and poalima.	WWC: 2,3	Approve
			X	3-2-006:008	RP 6196	X	NO	Multiple ref. to poalima as boundary.	WWC: 2,3	Deny w/o prejudice
			X	3-2-006:008	4278:1	X	X	Apanas 1, 2, 4 ref. to auwai, poalima. NR ref. to 38 and 6 loi. NT ref. to Apana 1 & 2 as moo kalo, Apana 3 is3 loi; Apana 4 is 6 loi; poalima.	WWC: 2,3	Approve
			X	3-2-006:008	RP 5989	X	NO	Multiple ref. to poalima as boundary.	WWC: 2,3	Deny w/o prejudice
			X	3-2-006:008	4296:1	X	X	Multiple ref. to poalima. NR ref. to 30 loi, 2 hale, 33 loi. NT, Ap 1, moo and 6 loi of kalo land	WWC: 2,3	Approve
			X	3-2-006:008	RP 6195	X	NO	Multiple ref. to poalima as boundary.	WWC: 2,3	Deny w/o prejudice
			X	3-2-006:008	4304B: M:2	X	X	Ref. to poalima as boundary. 4304 NR ref. to 14 loi and 1 loi. 4304B NT ref. to one piece of kalo and kula land.	WWC: 2,3	Approve
			X	3-2-006:008	4438	X	X	Multiple ref. to poalima as boundary. NR ref. to 14 loi. NT ref. to 14 (?) loi. 4438B, Apana 1 ref. to section of loi; Apana 2 ref. to fish pond.	WWC: 2,3	Approve
			X	3-2-006:008	RP 6235	X	NO	Multiple ref. to poalima as boundary.	WWC: 2,3	Deny w/o prejudice
			X	3-2-006:008	4405: CC2	X	X	Ref. to poalima as boundary. NT Ap 1 ref. to 36 loi; Ap 2 ref. to 13 loi.	WWC: 2,3	Approve
			X	3-2-006:008	RP 5364	X	NO	Ref. to poalima as boundary.	WWC: 2,3	Deny w/o prejudice
			X	3-2-006:008	4405DD	X	X	Multiple ref. to auwai as boundary. NT ref. to kalo and kula land with a house lot.	WWC: 2,3	Approve
			X	3-2-006:008	RP 5275	X	NO	Multiple ref. to auwai as boundary.	WWC: 2,3	Deny w/o prejudice
			X	3-2-006:008	4405L:1	X	X	Ref. to poalima as boundary. NT Apana 1 ref. to moo of kalo; Apana 2 ref. to 6 loi.	WWC: 2,3	Approve
			X	3-2-006:008	4405:M:1	X	X	Two poalimas in parcel.	WWC: 2,3	Approve
			X	3-2-006:008	RP 7772	X	X	Two poalimas in parcel.	WWC: 2,3	Approve
			X	3-2-006:008	4405U:1	X	X	Ref. to auwai and poalima as boundary. NT Apana 1 ref. to 21 loi; Apana 2 ref. to 10 loi; Apana 3 ref. to 13 loi.	WWC: 2,3	Approve
			X	3-2-006:008	RP 5990	X	NO	Multiple ref. to auwai and poalima as boundary.	WWC: 2,3	Deny w/o prejudice
			X	3-2-006:008	7713:24	X	NO	Illegible.	WWC: 2,3	Deny w/o prejudice
			X	3-2-006:008	RP 6675	NO	NO	Illegible. Multiple apana on multiple islands.	WWC: 2,3	Deny w/o prejudice
2265N	Waihee	Piko Ao, LLC, Lei Ishikawa	X	3-2-006:008	Same	X	X	Appurtenant right documentation provided for SWUPA 2264. Water rights reserved by Wailuku Agribusiness.	WWC: 2,3	Approve
			X	3-2-006:019	4405U:1	X	X	Appurtenant right documentation provided for SWUP.2264. Water rights reserved by Wailuku Agribusiness.	WWC: 2,3	Approve

Provisional Recognition of Appurtenant Rights
 Na Wai Eha Surface Water Management Area, Waihee, Waiehu, Iao, Waikapu Streams, Maui, Hawaii

December 31, 2014

WAIHEE: Spreckels Ditch – South Waihee Auwai										
2278 / 2279N	Waihee	Teixeira, Noel and Katherine	X	3-2-007:010	4389B:2	X	X	4389 Ap 2 ref. to poalima as boundary. NT Ap 2 ref. to 1 loi kalo.	WWC: 3	Approve
			X	3-2-007:010	RP 5404	X	NO	Ref. to auwai and poalima as boundary.	WWC: 3	Deny w/o prejudice
			X	3-2-007:010	10550	X	X	Multiple ref. to poalima as boundary. NR loi he 26. NT ref. pauku kalo and 4 poalima.	WWC: 3	Approve
			X	3-2-007:010	RP 5329	X	NO	LCA10500 multiple ref. to poalima and ref. to auwai as boundary.	WWC: 3	Deny w/o prejudice
2280 / 2281N	Waihee	Teixeira, Thomas and Patricia, and Denise Teixeira	X	3-2-005:031	4405-U:2	X	X	Apana 2 ref. to poalima as boundary. NT Apana 2 ref. to 10 loi. FT ref. to 10 patches.	WWC: 3	Approve
			X	3-2-005:031	RP 5990	X	NO	Apana 2 ref. to poalima as boundary.	WWC: 3	Deny w/o prejudice
			X	3-2-005:032	3721:2	X	X	FT ref. to 12 loi and a house lot.	WWC: 3	Approve
			X	3-2-005:032	RP 6439	X	NO	Apana 1 ref. to poalima as boundary. Apana 2 no ref.	WWC: 3	Deny w/o prejudice
2294	Waihee	Sarasin, Sr., Bryan	X	3-2-007:016	4005-0	X	X	LCA 4005 ref. to poalima as boundary. NR 4005 ref. to loi, hale and 26 loi. NT 4005 ref. to large piece of kalo and house lot, 4 poalima loi.	WWC: 3	Approve
			X	3-2-007:016	RP 6440	X	NO	Ref. to poalima as boundary.	WWC: 3	Deny w/o prejudice
2312	Waihee	Kahalekai, Kauai	X	3-2-005:022	4405 HH:1	X	X	Ref. to poalima and auwai as boundary. Ap 1 ref. to moo kalo. FT Ap 1 ref. to taro moo.	WWC: 3	Approve
			X	3-2-005:022	RP 4119	X	NO	Ref. to poalima and auwai as boundary.	WWC: 3	Deny w/o prejudice
			X	3-2-005:023	4405 HH:1	X	X	Ref. to poalima and auwai as boundary. Apana 1 ref. to moo kalo. FT Apana 1 ref. to taro moo.	WWC: 3	Approve
2313 / 2314N	Waihee	Kana, Charlene	X	3-2-006:001	3963	X	X	Multiple ref. to poalima as boundary. NR ref. to 45 loi. NT ref. to kalo land and 4 poalima in it. FT ref. to 5 poalima.	WWC: 3	Approve
			X	3-2-006:001	RP 6457	X	NO	Multiple ref. to poalima as boundary.	WWC: 3	Deny w/o prejudice
			X	3-2-006:018	3963	X	X	Multiple ref. to poalima as boundary. NR ref. to 45 loi. NT ref. to kalo land and 4 poalima in it. FT ref. to 5 poalima.	WWC: 3	Approve
			X	3-2-006:018	RP 6457	X	NO	Multiple ref. to poalima as boundary.	WWC: 3	Deny w/o prejudice
2316 / 2317N	Waihee	Apo, Gordon and Lester Nakama (Aloha Poi Factory, Inc.)	X	3-2-006:010	4063	X	X	Multiple ref. to poalima as boundary. NR/FT ref. to 28 lois and one house. NT ref. to one piece of kalo and 8 lois poalima. See also SWUP 2187 for Puliatch for same parcel.	WWC: 3	Approve
			X	3-2-006:010	RP 3429	X	NO	Multiple ref. to poalima as boundary.	WWC: 3	Deny w/o prejudice

WAIHEE: Spreckels Ditch – South Waihee Auwai										
			X	3-2-006:011	4063	X	X	Multiple ref. to poalima as boundary. NR/FT ref. to 28 lois and one house. NT ref. to one piece of kalo and 8 lois poalima. See also SWUP 2187 for Puliatch for same parcel.	WWC: 3	Approve
2320	Waihee	Anakalea, Ramsay and Lester Nakama (Aloha Poi Factory, Inc.)	X	3-2-005:020	4405 V: 1, 2	X	X	Multiple ref. to poalima as boundary. NT ref. to Ap 1 is a section of loi; Ap 2 is kula land.	WWC: 3	Approve
			X	3-2-005:020	RP 4117	X	NO	Multiple ref. to poalima as boundary.	WWC: 3	Deny w/o prejudice
2334 / 2335N	Waihee	Sakata, Burt and Peter Fritz	X	3-2-005:011	Poalima	X	X	Parcel is a poalima.	WWC: 2,3	Approve
			X	3-2-005:013	7686:1	X	X	Awardee claim 7 loi, some small kulas, 4 inherited loi. NT ref. Apana 1 is 3 moo of kalo and kula. NT ref. to poalima lois.	WWC: 2,3	Approve
			X	3-2-005:013	RP 6284	X	NO	Ref. to poalima and auwai as boundary.	WWC: 2,3	Deny w/o prejudice
			X	3-2-005:015	4405-V: 1&2	NO	NO	No appurtenant documentation provided. Water rights reserved by Wailuku Agribusiness.	WWC: 2,3	Deny w/o prejudice
			X	3-2-005:017	3770-B:1	X	X	LCA 3770 and RP 8066 provided for incorrect parcel. NT for 3770B ref. to 16 loi, 6 loi, 1 loi.	WWC: 2,3	Approve
			X	3-2-005:019	7713:24	X	X	6 poalima. Wailuku Agribusiness reserved appurtenant rights.	WWC: 2,3	Approve
			X	3-2-005:019	4417:4	X	X	NR ref. to 25, 12, 1, 1, 45 (?), 1, 1, 3 loi but apana not specified. NT ref. 12 loi in Ap 4.	WWC: 2,3	Approve
			X	3-2-005:019	3515	X	X	NT ref. to 3 poalima. FT ref. to one piece of kalo land	WWC: 2,3	Approve
			X	3-2-005:019	4444-B	X	X	Ref. to poalima as boundary. NT ref. to 4 lois and bounded by the poalima lois. NT ref. to 4 loi, 8 loi, 4 loi, 3 loi, 1 loi. NT ref. to 4 patches.	WWC: 2,3	Approve
			X	3-2-005:019	RP 8065	X	NO	Ref. to poalima as boundary.	WWC: 2,3	Deny w/o prejudice
			X	3-2-005:019	4444:1	X	X	NT Section 1 ref. to 5 taro patches.	WWC: 2,3	Approve
			X	3-2-005:019	8365-B:2	X	NO	LCA and NT provided for 8365 and not 8365-B.	WWC: 2,3	Deny w/o prejudice
			X	3-2-005:019	4405-FF:1	X	X	NT ref. to one piece of 9 lois.	WWC: 2,3	Approve
			X	3-2-005:019	3886-B:1	X	X	LCA provided for 3886 and not 3886-B. NR for 3886-B ref. to 14 loi and 1 loi. NT for 3886 and not 3886-B.	WWC: 2,3	Approve
			X	3-2-005:019	4405-LL:1	X	X	NT ref. to a section of lois.	WWC: 2,3	Approve
			X	3-2-005:019	3434:2	X	X	FT/NT ref. to one piece of kalo and kula but apana not specified.	WWC: 2,3	Approve
			X	3-2-005:019	3997	X	X	NT ref. to 24 loi and 3 loi. FT ref. to one piece of kalo.	WWC: 2,3	Approve

WAIHEE: Spreckels Ditch – South Waihee Auwai										
			X	3-2-005:019	4303	X	NO	LCA for 4303-4304 provided with no ref. to water use. No NR provided that documents water use.	WWC: 2,3	Deny w/o prejudice
			X	3-2-005:019	3434:1	X	X	FT/NT ref. to one piece of kalo and kula but apana not specified. NT ref. to poalima.	WWC: 2,3	Approve
			X	3-2-005:019	4284:2	X	NO	LCA and NT provided for 4284-B and not 4284. NT for 4284-B ref. to one piece of kalo land of 36 lois.	WWC: 2,3	Deny w/o prejudice
			X	3-2-005:019	4304:B:1	X	X	NT for 4304-B ref. to one piece of kalo and kula land.	WWC: 2,3	Approve
			X	3-2-005:019	4438-B:1-M:2	X	X	LCA and NR provided for 4438 and not 4438-B. NT for 4438-B ref. to No 1 is a section of lois.	WWC: 2,3	Approve
			X	3-2-005:039	Poalima	X	X	Poalima. Water rights reserved by Wailuku Agribusiness.	WWC: 2,3	Approve
2353	Waihee	Hiolani Ranch, LLC, Peter Winn	X	3-2-007:001	3299:B	X	NO	Multiple survey ref. to poalima as boundary.	EJ: General WWC: 3	Deny w/o prejudice
			X	3-2-007:001	4064	X	NO	Multiple survey ref. to poalima as boundary.	EJ: General WWC: 3	Deny w/o prejudice
			X	3-2-007:001	10550	X	NO	Multiple survey ref. to poalima and auwai as boundary.	EJ: General WWC: 3	Deny w/o prejudice
			X	3-2-007:001	4389-B:1	X	NO	4389:1 multiple survey ref. to poalima and auwai boundary.	EJ: General WWC: 3	Deny w/o prejudice
			X	3-2-007:001	4282:1	X	NO	Multiple ref. to poalima and ref. to auwai as boundary.	EJ: General WWC: 3	Deny w/o prejudice
			X	3-2-007:001	4389-C	X	NO	Multiple survey ref. to poalima as boundary.	EJ: General WWC: 3	Deny w/o prejudice
			X	3-2-007:001	4287:1 & 2	X	NO	Survey ref. poalima as boundary for Ap 1 & 2.	EJ: General WWC: 3	Deny w/o prejudice
			X	3-2-007:001	4284-B	NO	NO	TMK maps shows 4204-B. LCA 4284B ref. to poalima and auwai boundary.	EJ: General WWC: 3	Deny w/o prejudice
			X	3-2-007:001	4282:2	NO	NO	No appurtenant right documentation provided.	EJ: General WWC: 3	Deny w/o prejudice
			X	3-2-007:001	7713:24	X	NO	No ref. to water use.	EJ: General WWC: 3	Deny w/o prejudice
			X	3-2-007:001	4282-C	X	X	Two poalimas within parcel.	EJ: General WWC: 3	Approve
			X	3-2-007:001	4389:1	X	NO	Multiple ref. to poalima as boundary.	EJ: General WWC: 3	Deny w/o prejudice
			X	3-2-007:001	3855	NO	NO	Multiple ref. to poalima as boundary. Not shown on TMK map.	EJ: General WWC: 3	Deny w/o prejudice
			X	3-2-007:001	4009:1	X	NO	Survey ref. to poalima as boundary.	EJ: General WWC: 3	Deny w/o prejudice
			X	3-2-007:001	4009:2	X	NO	Survey ref. to poalima as boundary.	EJ: General WWC: 3	Deny w/o prejudice
			X	3-2-007:001	4005-Y	X	NO	Multiple survey ref. to poalima and ref. to auwai as boundary.	EJ: General WWC: 3	Deny w/o prejudice

WAIHEE: Spreckels Ditch – South Waihee Auwai										
			X	3-2-007:001	4005-N	NO	NO	Not shown on TMK map.	EJ: General WWC: 3	Deny w/o prejudice
			X	3-2-007:001	4429	X	X	Two poalimas within parcel.	EJ: General WWC: 3	Approve
			X	3-2-007:001	10233	NO	NO	Wrong LCA provided for 10233.	EJ: General WWC: 3	Deny w/o prejudice
			X	3-2-007:001	3862	NO	X	Poalima within parcel. Not shown on TMK map.	EJ: General WWC: 3	Deny w/o prejudice
			X	3-2-007:001	4389-D:1	NO	X	Poalima within parcel. Not shown on TMK map.	EJ: General WWC: 3	Deny w/o prejudice
			X	3-2-007:005	4296:1	NO	NO	No appurtenant right documentation provided.	EJ: General WWC: 3	Deny w/o prejudice
2361N	Waihee	De Hart, Kathleen	X	3-2-011:004	3887-B	X	X	Multiple ref. to poalima as survey boundary. NR ref. to 33 loi.	WWC: 3	Approve
			X	3-2-011:004	RP 6150	X	NO	Multiple ref. to poalima as survey boundary.	WWC: 3	Deny w/o prejudice
2406N	Waihee	Brown, David and Anne	X	3-2-005:028	--	NO	NO	No appurtenant right documentation provided.	WWC: 3	Deny w/o prejudice

WAIHEE: Spreckels Ditch – Field 4 Auwai										
2250 / 2251N	Waihee	Kailiehu, Jr., Alfred	X	3-2-007:017	3299-B	X	X	Multiple ref. to poalima as survey boundary. NT ref. to kalo and kula land.	WWC: 3	Approve
			X	3-2-007:017	RP6206	X	NO	Multiple ref. to poalima as survey boundary.	WWC: 3	Deny w/o prejudice
2318 / 2319N	Waihee	Ideoka, Nolan and Merle, and Lester Nakama (Aloha Poi Factory, Inc.)	X	3-2-007:018	4284 D:1	X	X	Ref. to poalima and auwai as survey boundary. NT ref. to 34 loi.	WWC: 3	Approve
			X	3-2-007:018	RP 5984	X	NO	Ref. to poalima and auwai as survey boundary.	WWC: 3	Deny w/o prejudice
			X	3-2-007:018	RP 2776	X	NO	Ref. to poalima and auwai as survey boundary.	WWC: 3	Deny w/o prejudice

WAIHEE: Spreckels Ditch – Reservoir 25-WWC Line										
2144	Waihee	Living Waters Land Foundation	X	3-2-13:015	2474:3	X	NO	No ref. to water use	EJ: General WWC: 3	Deny w/o prejudice
			X	3-2-13:015	2475:1 M1	X	NO	No ref. to water use	EJ: General WWC: 3	Deny w/o prejudice
			X	3-2-13:015	2475:1 M2	X	NO	No ref. to water use	EJ: General WWC: 3	Deny w/o prejudice
			X	3-2-13:015	2528:3	NO	NO	No appurtenant right documentation provided.	EJ: General WWC: 3	Deny w/o prejudice
			X	3-2-13:015	3219:4	X	NO	NT ref. to kula land, no ref. to water use.	EJ: General WWC: 3	Deny w/o prejudice
			X	3-2-13:015	3275D2	NO	NO	No appurtenant right documentation provided.	EJ: General WWC: 3	Deny w/o prejudice

WAIHEE: Spreckels Ditch – Reservoir 25-WWC Line										
			X	3-2-13:015	3275E:6	NO	NO	No appurtenant right documentation provided.	EJ: General WWC: 3	Deny w/o prejudice
			X	3-2-13:015	3275P:2	X	X	FT/NT ref. to 2 loi.	EJ: General WWC: 3	Approve
			X	3-2-13:015	3275Y:2	X	X	FT/NT ref. to 1 loi, and 1 poalima.	EJ: General WWC: 3	Approve
			X	3-2-13:015	3377	X	X	NT ref. to loi kalo and house lot.	EJ: General WWC: 3	Approve
			X	3-2-13:015	3439:1	X	X	FT/NT ref. to 2 poalima.	EJ: General WWC: 3	Approve
			X	3-2-13:015	3460:2	X	X	FT/NT ref. to 1 loi and 1 poalima.	EJ: General WWC: 3	Approve
			X	3-2-13:015	3460:3	NO	NO	No appurtenant right documentation provided.	EJ: General WWC: 3	Deny w/o prejudice
			X	3-2-13:015	5622	X	X	FT/NT ref. to loi and 1 poalima.	EJ: General WWC: 3	Approve
			X	3-2-13:015	9439:2	X	NO	No ref. to water use	EJ: General WWC: 3	Deny w/o prejudice
2153	Waihee	Hanusa, Robert	X	3-2-16:025	3434	X	X	FT ref. 1 kalo, 1 kula. NT ref. apana kalo and 3 poalima inside? (illegible). RP ref. poalima at boundary.	WWC: 3	Approve
2182	Waihee	Jung, Heinz and Cecilia	X*	3-2-16:001	3446	X	X	NR ref. 16 loi & 10 loi. FT ref. 1 piece of kalo & kula land, 5 poalima. NT ref. kalo, kula, 5 poalima. Applicant highlighted 2 poalima on their LCA, but their TMK parcel does not include the 2 poalima illustrated.	WWC: 3	Approve
2348	Waihee	Bailie, Michael	NO	3-2-16:004		--	--	No appurtenant right documentation provided.	--	No action required
2593N	Waihee	Koolau Cattle Company, LLC	X	3-2-009:001		NO	NO	Incomplete SWUPA. No appurtenant right documentation provided.	EJ: General WWC: 2,3	Deny w/o prejudice
			X	3-2-013:013		NO	NO	Incomplete SWUPA. No appurtenant right documentation provided.	EJ: General WWC: 2,3	Deny w/o prejudice
			X	3-2-013:035		NO	NO	Incomplete SWUPA. No appurtenant right documentation provided.	EJ: General WWC: 2,3	Deny w/o prejudice
			X	3-2-013:036		NO	NO	Incomplete SWUPA. No appurtenant right documentation provided.	EJ: General WWC: 2,3	Deny w/o prejudice
			X	3-2-013:037		NO	NO	Incomplete SWUPA. No appurtenant right documentation provided.	EJ: General WWC: 2,3	Deny w/o prejudice
			X	3-2-013:038		NO	NO	Incomplete SWUPA. No appurtenant right documentation provided.	EJ: General WWC: 2,3	Deny w/o prejudice
			X	3-2-013:039		NO	NO	Incomplete SWUPA. No appurtenant right documentation provided.	EJ: General WWC: 2,3	Deny w/o prejudice
			X	3-2-013:040		NO	NO	Incomplete SWUPA. No appurtenant right documentation provided.	EJ: General WWC: 2,3	Deny w/o prejudice
			X	3-2-013:041		NO	NO	Incomplete SWUPA. No appurtenant right documentation provided.	EJ: General WWC: 2,3	Deny w/o prejudice
			X	3-2-013:042		NO	NO	Incomplete SWUPA. No appurtenant right documentation provided.	EJ: General WWC: 2,3	Deny w/o prejudice

WAIHEE: Spreckels Ditch – Reservoir 25-WWC Line										
			X	3-2-013:043		NO	NO	Incomplete SWUPA. No appurtenant right documentation provided.	EJ: General WWC: 2,3	Deny w/o prejudice
WAIEHU: North Waiehu Kuleana Auwai										
2288 / 2289N	Waiehu	Singer, David and Donnalee	X	3-2-018:009	3435	X	X	Multiple ref. to poalima as boundary. FT ref. Ap 1-mo'o of kalo and one kula, Ap 2-mo'o of kalo and kula, Ap 3-3 loi.	WWC: 3	Approve
			X	3-2-018:014	3452:1	X	X	Ref. to poalima as boundary. FT ref. to kalo land and kula, two poalima loi.	WWC: 3	Approve
			X	3-2-018:015	Poalima	X	X	Parcel is poalima. See also SWUPA 2328 & 2329N for Nakama for same parcel.	WWC: 3	Approve
			X	3-2-018:017	3448:3	X	X	Ref. to poalima as boundary. FT ref. to kalo land and kula, four poalima loi.	WWC: 3	Approve
			X	3-2-018:034	3450:2	X	X	Ref. to poalima as boundary. FT ref. to large piece of kalo and kula, 3 taro mo'o, pasture and house, 6 poalima.	WWC: 3	Approve
			X	3-2-018:034	2475	NO	X	LCA not shown on TMK map. Ref. to poalima as boundary. FT ref. Apand 2 is 10 loi, Apana 3 is 1 loi, Apana 4 is 13 loi.	WWC: 3	Deny w/o prejudice
2290N	Waiehu	Smith , Murray and Carol Singer, David and Donnalee	X	3-2-017:018	3431	NO	NO	Supplemental documentation provided. FT ref. to kalo and kula lands with a house lot. NR ref. to 61 loi. No appurtenant right documentation provided. Bankruptcy Trustee has sold off multiple LCAs.	WWC: 2,3	Deny w/o prejudice
2305 / 2306N	Waiehu	Buttaro, Alex and Douglas Myers	X*	3-2-018:005	3275 L:2	X	X	FT ref. Apana 2 is 17 loi. NT ref. Apana 2 is kalo.	WWC: 3	Approve
			X*	3-2-018:005	3275 K	NO	X	LCA 3275K does not appear on TMK map. FT ref. to Apana 1 as kalo and kula land. Apana 2 ref. to kula lands.	WWC: 3	Deny w/o prejudice
2326 / 2327N	Waiehu	Ciacci, Mary and Lester Nakama (Aloha Poi Factory, Inc.)	X	3-2-018:021	3448	X	X	FT ref. 1 kalo land, 1 kula land, 4 poalima. NR ref. 67 loi, 4 maloo.	WWC: 3	Approve
			X	3-2-018:044	3435	X	X	FT ref. to a moo of kalo & 1 kula. NR ref. loi. NT ref. moo kalo.	WWC: 3	Approve
2328 / 2329N	Waiehu	Nakama, Lester (Aloha Poi Factory, Inc.)	X	3-2-018:015	Poalima	X	X	Parcel is poalima.	WWC: 3	Approve
2330 / 2331N	Waiehu	Lee, Peter and Lester Nakama (Aloha Poi Factory, Inc.)	X	3-2-018:040	11256	X	X	LCA ref. Aina kalo. FT ref. kalo land. TMK 40 also includes a poalima, and other sections with no LCA number.	WWC: 3	Approve
			X	3-2-018:040	2475.3	X	X	FT ref. to 1 loi. NR ref. to loi (doesn't specify apana). NT ref. to 1 loi in Apana 3 in Poohuea.	WWC: 3	Approve

WAIEHU: North Waiehu Kuleana Auwai										
			X	3-2-018:040	3450.2	NO	NO	No appurtenant right documentation provided. Only small sliver of this LCA is in TMK 40. (FT, NT & NR do ref. to loi, kula and hale.)	WWC: 3	Deny w/o prejudice
2340	Waiehu	Fernandez, Rudy and Perlita	X	3-2-018:006	3462	X	X	FT and NT ref. to kalo and kula land and 3 loi. NR ref. to 5 loi, 4 loi, 37 loi.	WWC: 3	Approve
			X	3-2-018:006	8559-B:2	X	NO	No documentation provided.	WWC: 3	Approve
			X	3-2-018:006	Poalima	X	X	Parcel is poalima.	WWC: 3	Approve
2342	Waiehu	Higashino, Paul and Jennifer	X*	3-2-016:017	3440	X	X	NR ref. to 7 loi. FT ref. to section of loi and 5 loi.	WWC: 2,3	Approve
			X*	3-2-016:017	5454.2	X	X	NR ref. to hale alii. NT for Apana 2 ref. to 31 loi.	WWC: 2,3	Approve
			X*	3-2-016:017	3275I	X	X	NT ref. to poalima. FT ref. to one piece of kalo and kula land.	WWC: 2,3	Approve
			X*	3-2-016:017	3274.1	X	NO	No appurtenant right documentation provided.	WWC: 2,3	Deny w/o prejudice
			X*	3-2-016:017	3528.1	X	X	Mahele Award for Apana 1 ref. to kalo and kula.	WWC: 2,3	Approve
2355	Waiehu	Coffey, Fred	X	3-2-018:003	3275-L:2	X	X	LCA ref. poalima as boundary. Water rights reserved. NT ref. moo kalo. FT ref. 17 loi.	WWC: 3	Approve

WAIEHU: South Waiehu Stream										
2219 / 2220N	Waiehu	Cabacungan, Regino	X*	3-2-017:023	4149:2	NO	NO	No appurtenant right documentation provided. Water rights were reserved.	WWC: 3	Deny w/o prejudice
2266 / 2267N	Waiehu	Rivera, Isabelle	X	3-2-017:012	3443.1	X	X	LCA ref. to poalima I & II in Apana 1. NT ref. to 11 loi kalo & 2 poalima in Apana 1. NR ref. to 11 loi. FT ref. to 11 loi and 2 poalima in Apana 1.	WWC: 3	Approve
2307 / 2308N	Waiehu	Cerizo, Francisco	X	3-3-002:012		NO	NO	Supplemental documentation provided, but cannot accurately determine boundary of LCA 8859-B: Apana 20. No historic documentation to support water use on LCA. No appurtenant right documentation provided.	--	Deny w/o prejudice
2343N	Waiehu	Cerizo, Thomas	X	3-3-002:014	2468.1	X	X	FT and NR Apana 1 ref. to kalo and kula land. NR ref. to loi but apana not specified.	WWC: 2,3	Approve
2344	Waiehu	Lessin, Alex and Janet	X	3-2-017:010	4149:2	X	--	Incomplete SWUPA-E. LCA ref. to poalima as boundary.	--	Deny w/o prejudice
			X	3-2-017:010	RP 5729	--	--	RP not provided.	--	Deny w/o prejudice
			X	3-2-017:010	Grant	--	--	Grant of Right to Use Water not at time of Mahele.	--	Deny w/o prejudice

Provisional Recognition of Appurtenant Rights
 Na Wai Eha Surface Water Management Area, Waihee, Waiehu, Iao, Waikapu Streams, Maui, Hawaii

December 31, 2014

2369N	Waiehu	Smith, Jeff and Ramona Lei	X*	3-2-017:033	3459.2	X	X	Water rights reserved by Wailuku Agribusiness but applicant reserves the right to claim appurtenant rights in the future. NT ref. to pauku kalo. FT ref. to 1 loi.	WWC: 3	Approve
-------	--------	----------------------------	----	-------------	--------	---	---	--	--------	---------

WAIEHU: South Waiehu Auwai

2171	Waiehu	Molina, Renee	X	3-3-002:009	2572.1	X	X	LCA ref. to 2 poalima & auwai as boundary. FT ref. to sections of loi. NR ref. to loi. NT ref. to pauku kalo. See SWUP 2258 for Miyahira for same parcel.	WWC: 3	Approve
2258	Waiehu	Miyahira, Lawrence	X	3-3-002:009	2572.1	X	X	LCA ref. 2 poalima & auwai as boundary. FT ref. to sections of loi. NR ref. to loi. NT ref. to pauku kalo. See SWUP 2171 for Molina for same parcel.	WWC: 2,3	Approve
			X	3-3-002:021	2572.1	X	X	Parcel is a poalima.	WWC: 2,3	Approve
			X	3-3-002:010	2572.1	X	X	Parcel is a poalima.	WWC: 2,3	Approve
3465N	Waiehu	Curry, Pauline, Maile Gomes and Jane Laimana	X	3-3-002:007	2447	X	X	FT ref. Apana 1, section of loi & a poalima. NT ref. Apana 1, pauku kalo & 1 poalima.	WWC: 3	Approve
			X	3-3-002:007	RP 6164	--	--	No mention of water use.	WWC: 3	Deny w/o prejudice

WAIEHU: Waiehu Stream

2363N	Waiehu	Suehiro, Yoshie and Natalie Hashimoto	X	3-2-016:021	3434	X	X	FT and NT ref. to one piece of kalo and kula.	WWC: 3	Approve
			X	3-2-016:021	RP 6166	--	--	Ref. to poalima as boundary.	WWC: 3	Deny w/o prejudice

IAO: Iao Stream

2200N	Iao	Emmanuel Lutheran	NO	3-5002:011		--	--	No appurtenant right documentation provided.	--	No action required
2243 / 2244N	Iao	Hooululahui/Duey	X	3-5-003:018	2610	X	X	Wailuku Agribusiness reserved rights but applicant reserves the right to claim appurtenant rights in the future. LCA ref. loi & poalima as boundary. FT ref. 2 loi in the piece. NR ref. 15 loi kalo, mala wauke and kuahiwi olona	WWC: 2,3	Approve
			X	3-5-003:018	3529.3	X	X	Supplemental documentation provided. LCA ref. to aina kalo. FT ref. kalo land. This LCA# not shown on provided TMK map.	WWC: 2,3	Approve Deny w/o prejudice
2275	Iao	Sevilla, Duke and Jean and Christina Smith	X	3-3-001:001	8559-B:20	NO	NO	No appurtenant right documentation provided. Source is Waiola Spring.	WWC: 3	Deny w/o prejudice
			X	3-3-001:041	GR 3343	NO	NO	No appurtenant right documentation provided. Source is Waiola Spring.	WWC: 3	Deny w/o prejudice

Provisional Recognition of Appurtenant Rights
 Na Wai Eha Surface Water Management Area, Waihee, Waiehu, Iao, Waikapu Streams, Maui, Hawaii

December 31, 2014

IAO: Iao Stream										
			X	3-3-001:054	8559-B:20	NO	NO	No appurtenant right documentation provided. Source is Waiola Spring.	WWC: 3	Deny w/o prejudice
2304	Iao	Department of Land and Natural Resources, Division of State Parks	X	3-3-003:012	3529	X	X	Supplemental documentation provided. NT/FT ref. to Apana1 as taro land. Incorrect TMK. No appurtenant right documentation provided.	WWC: 3	Approve Deny w/o prejudice
2360N	Iao	Manoukian, Anthony	X	3-5-001:019	2414	NO	NO	TMK map shows LCA 2452. Docs provided for LCA 2414. Wailuku Agribusiness reserved water rights.	WWC: 3	Deny w/o prejudice
2370N	Iao	Ornellas, Francis	X	3-5-001:002	2414	X	X	LCA ref. kahawai. FT ref. 1 piece kalo land & poalima. NR ref. 23 loi kalo [on R side of] kahawai & 18 loi kalo [on L side of] kahawai. Also ref. 1 kula wauke & a kahuahale. Wailuku Agribusiness reserved water rights.	WWC: 2,3	Approve
			X	3-5-001:003	Poalima	X	X	Parcel is a poalima.	WWC: 2,3	Approve
			X	3-5-001:004	Poalima	X	X	Parcel is a poalima.	WWC: 2,3	Approve
			X	3-5-001:005	Poalima	X	X	Parcel is a poalima.	WWC: 2,3	Approve
2371N	Iao	Lozano, Kimberly	X	3-4-036:001	2435	X	X	Poalima within parcel. Wailuku Water Co. reserved appurt. rights.	WWC: 2,3	Approve
			X	3-4-036:010	2458	X	-	Ref. to poalima as boundary. Wailuku Water Co. reserved appurt. rights.	WWC: 2,3	Deny w/o prejudice
			X	3-4-036:010	4405MM	NO	X	LCA not shown on TMK map. Ref. to loi poalima. Wailuku Water Co. reserved appurt. rights.	WWC: 2,3	Deny w/o prejudice
3623N	Iao	Almeida, Gordon	X	3-3-001:022	3234C:2	X	X	LCA & RP ref. pauku kalo & poalima. NT ref. aina kalo. NR (#448) ref. 27 loi in Paukukalo, 7 loi taken by the konohiki, and kahawai. Additional loi referenced, but possibly in other apana.	WWC: 3	Approve
			X	3-3-001:023	3234C:2	X	X	LCA & RP ref. pauku kalo & poalima. NT ref. aina kalo. NR (#448) ref. 27 loi in Paukukalo, 7 loi taken by the konohiki, and kahawai. Additional loi referenced, but possibly in other apana.	WWC: 3	Approve

IAO: Iao-Maniania Ditch (Wailuku Country Estates)										
2189 / 2190N	Iao	Wailuku Country Estates Irrigation Company (WCEIC)	X*	3-3-017:var.	Various	-	-	See specific TMKs below. Objections apply to all TMKs identified under SWUPAs 2189 and 2190N.	EJ: 2,3 Rabago: 3 WWC: 2,3	No action required.
2189 / 2190N	Iao	WCEIC / Gajonera, Edison & Verona	X*	3-3-017-010	406:1	X	X	RP ref. to loi maloo (dry) for Ap 1. NR ref. to 1 moo maloo. NR ref. to 1 moo unirrigated.	EJ: 2,3 Rabago: 3 WWC: 2,3	Approve
2189 / 2190N	Iao	WCEIC / Willis/Etal, Mary L.	X*	3-3-017-011	406:1	X	X	RP ref. to loi maloo (dry) for Ap 1. NR ref. to 1 moo maloo. NR ref. to 1 moo unirrigated.	EJ: 2,3 Rabago: 3 WWC: 2,3	Approve

IAO: Iao-Maniania Ditch (Wailuku Country Estates)										
			X*	3-3-017-011	453:2	X	X	LCA ref. to loi in Ap 2. RP ref. to loi in Ap 2 in Puhiaiwawa. NR ref. to 11 loi and small kula in Puhiaiwawa.	EJ: 2,3 Rabago: 3 WWC: 2,3	Approve
2189 / 2190N	Iao	WCEIC / Nguyen/Etal, Lethu T.	X*	3-3-017-024	4452:9	X	NO	Supplemental documentation provided, but no clear ref. to water use. Ref. to LCA statement, "has lived unopposed there until this time," appears in multiple LCA 4452 documents. Ref. to house or lots in Honolulu and Lahaina. No ref. to Ap. 9 or to water use.	EJ: 2,3 Rabago: 3 WWC: 2,3	Deny w/o prejudice
		WCEIC / Yane/Trust, C & A	X*	3-3-017-029	2436:2	X	X	LCA & RP indicates Ap 1, 2 & 3 are kalo land. NT ref. pauku kalo in Ap 1 & 2, 6 loi in Ap 3.	EJ: 2,3 Rabago: 3 WWC: 2,3	Approve
2189 / 2190N	Iao	WCEIC / Lampitoc/Etal-Trust, Jose M.	X*	3-3-017-030	2495:2-3	X	X	LCA indicates Ap 4 contains poalima. RP ref. poalima. NT ref. aina kalo in Apana 1, pahale in Apana 2, moo kalo in Apana 3, moo kalo & kula in Apana 4. FT ref. Apana 1 as a kalo land, Apana 2 as a house lot, Apana 3 as kalo & kula, Apana 4 as kalo & kula.	EJ: 2,3 Rabago: 3 WWC: 2,3	Approve
			X*	3-3-017-030	4461:1	X	X	LCA ref. to kalo and moo kalo. NT ref. 1½ moo kalo in Apana 1, 1 moo kalo in Apana 2. FT ref. 1½ moo of kalo in Apana 1, 1 moo of kalo in Apana 2.	EJ: 2,3 Rabago: 3 WWC: 2,3	Approve
2189 / 2190N	Iao	WCEIC / Yanos, Romeo & Carmelita I.	X*	3-3-017-031	2495:2-4	X	X	LCA indicates Apana 4 contains poalima. RP ref. poalima. NT ref. aina kalo in Apana 1, pahale in Apana 2, moo kalo in Apana 3, moo kalo & kula in Apana 4. FT ref. Apana 1 as a kalo land, Apana 2 as a house lot, Apana 3 as kalo & kula, Apana 4 as kalo & kula.	EJ: 2,3 Rabago: 3 WWC: 2,3	Approve
			X*	3-3-017-031	3275-E	X	X	LCA ref. to poalima in Apana 3. NT ref. to 22 loi n Apana 3, pauku kalo in Apana 4, pauku kalo in Apana 6.	EJ: 2,3 Rabago: 3 WWC: 2,3	Approve
			X*	3-3-017-031	4461:1	X	X	LCA ref. to kalo and moo kalo. NT ref. 1½ moo kalo in Apana 1, 1 moo kalo in Apana 2. FT ref. 1½ moo of kalo in Apana 1, 1 moo of kalo in Apana 2.	EJ: 2,3 Rabago: 3 WWC: 2,3	Approve
2189 / 2190N	Iao	WCEIC / Failano, German & Evangeline	X*	3-3-017-032	2495:4	X	X	LCA indicates Apana 4 contains poalima. RP ref. poalima. NT ref. aina kalo in Apana 1, pahale in Apana 2, moo kalo in Apana 3, moo kalo & kula in Apana 4. FT ref. Apana 1 as a kalo land, Apana 2 as a house lot, Apana 3 as kalo & kula, Apana 4 as kalo & kula.	EJ: 2,3 Rabago: 3 WWC: 2,3	Approve
			X*	3-3-017-032	4461:2	X	X	LCA ref. to kalo and moo kalo. NT ref. 1½ moo kalo in Apana 1, 1 moo kalo in Apana 2. FT ref. 1½ moo of kalo in Apana 1, 1 moo of kalo in Apana 2.	EJ: 2,3 Rabago: 3 WWC: 2,3	Approve

IAO: Iao-Maniania Ditch (Wailuku Country Estates)										
2189 / 2190N	lao	WCEIC / Barroga Jr./Revoc. Trust-Etal, Felipe	X*	3-3-017-034	4452:9	X	NO	Supplemental documentation provided, but no clear ref. to water use. Ref. to LCA statement, "has lived unopposed there until this time," appears in multiple LCA 4452 documents. Ref. to house or lots in Honolulu and Lahaina. No ref. to Ap. 9 or to water use.	EJ: 2,3 Rabago: 3 WWC: 2,3	Deny w/o prejudice
2189 / 2190N	lao	WCEIC / Yanos, Romeo S. & Carmelita I.	X*	3-3-017-035	4452:9	X	NO	Supplemental documentation provided, but no clear ref. to water use. Ref. to LCA statement, "has lived unopposed there until this time," appears in multiple LCA 4452 documents. Ref. to house or lots in Honolulu and Lahaina. No ref. to Ap. 9 or to water use.	EJ: 2,3 Rabago: 3 WWC: 2,3	Deny w/o prejudice
2189 / 2190N	lao	WCEIC / Cabalo, Adam E. & Jessica V.	X*	3-3-017-036	4452:9	X	NO	Supplemental documentation provided, but no clear ref. to water use. Ref. to LCA statement, "has lived unopposed there until this time," appears in multiple LCA 4452 documents. Ref. to house or lots in Honolulu and Lahaina. No ref. to Ap. 9 or to water use.	EJ: 2,3 Rabago: 3 WWC: 2,3	Deny w/o prejudice
2189 / 2190N	lao	WCEIC / Taketa/Trust, Eric N. & Sherri L.	X*	3-3-017-037	2495:4	X	X	LCA indicates Apana 4 contains poalima. RP ref. poalima. NT ref. aina kalo in Apana 1, pahale in Apana 2, moo kalo in Apana 3, moo kalo & kula in Apana 4. FT ref. Apana 1 as a kalo land, Apana 2 as a house lot, Apana 3 as kalo & kula, Apana 4 as kalo & kula.	EJ: 2,3 Rabago: 3 WWC: 2,3	Approve
			X*	3-3-017-037	4461:2	X	X	LCA ref. to kalo and moo kalo. NT ref. 1½ moo kalo in Apana 1, 1 moo kalo in Apana 2. FT ref. 1½ moo of kalo in Apana 1, 1 moo of kalo in Apana 2.	EJ: 2,3 Rabago: 3 WWC: 2,3	Approve
2189 / 2190N	lao	WCEIC / Pimentel, Moses Kauila & Jennifer Lea	X*	3-3-017-041	2495:1	X	X	LCA indicates Apana 4 contains poalima. RP ref. poalima. NT ref. aina kalo in Apana 1, pahale in Apana 2, moo kalo in Apana 3, moo kalo & kula in Apana 4. FT ref. Apana 1 as a kalo land, Apana 2 as a house lot, Apana 3 as kalo & kula, Apana 4 as kalo & kula.	EJ: 2,3 Rabago: 3 WWC: 2,3	Approve
			X*	3-3-017-041	2436:2	X	X	LCA & RP indicates Apana 1, 2 & 3 are kalo land. NT ref. pauku kalo in Apana 1 & 2, 6 loi in Apana 3.	EJ: 2,3 Rabago: 3 WWC: 2,3	Approve
			X*	3-3-017-041	2533:1	X	X	LCA ref. to aina kalo in Apana 1. RP ref. to kalo in Apana 1 in Kaluaopu. NR ref. to 2 loi, 5 loi, 6 loi. NT ref. to aina kalo/taro land.	EJ: 2,3 Rabago: 3 WWC: 2,3	Approve

Provisional Recognition of Appurtenant Rights
 Na Wai Eha Surface Water Management Area, Waihee, Waiehu, Iao, Waikapu Streams, Maui, Hawaii

December 31, 2014

IAO: Iao-Maniania Ditch (Wailuku Country Estates)										
2189 / 2190N	lao	WCEIC / Gomes/Etal, Vicklynn	X*	3-3-017-042	2502:1	X	X	LCA & RP ref. Apana 1 as kalo land. NR ref. 9 loi in Apana 1. NT ref. pauku kalo in Apana 1-3. FT ref. a section of loi each in Apana 1-3.	EJ: 2,3 Rabago: 3 WWC: 2,3	Approve
			X*	3-3-017-042	2436:2	X	X	LCA & RP indicates Apana 1, 2 & 3 are kalo land. NT ref. pauku kalo in Apana 1 & 2, 6 loi in Apana 3.	EJ: 2,3 Rabago: 3 WWC: 2,3	Approve
2189 / 2190N	lao	WCEIC / Hamai/Trust-Etal, Clyde M.	X*	3-3-017-043	2495:2-3	X	X	LCA indicates Apana 4 contains poalima. RP ref. poalima. NT ref. aina kalo in Apana 1, pahale in Apana 2, moo kalo in Apana 3, moo kalo & kula in Apana 4. FT ref. Apana 1 as a kalo land, Apana 2 as a house lot, Apana 3 as kalo & kula, Apana 4 as kalo & kula.	EJ: 2,3 Rabago: 3 WWC: 2,3	Approve
			X*	3-3-017-043	2436:1-2	X	X	LCA & RP indicates Apana 1, 2 & 3 are kalo land. NT ref. pauku kalo in Apana 1 & 2, 6 loi in Apana 3.	EJ: 2,3 Rabago: 3 WWC: 2,3	Approve
2189 / 2190N	lao	WCEIC / Shammah Limited Partnership B	X*	3-3-017-044	2495:2-4	X	X	LCA indicates Apana 4 contains poalima. RP ref. poalima. NT ref. aina kalo in Apana 1, pahale in Apana 2, moo kalo in Apana 3, moo kalo & kula in Apana 4. FT ref. Apana 1 as a kalo land, Apana 2 as a house lot, Apana 3 as kalo & kula, Apana 4 as kalo & kula.	EJ: 2,3 Rabago: 3 WWC: 2,3	Approve
			X*	3-3-017-044	4461:1	X	X	LCA ref. to kalo and moo kalo. NT ref. 1½ moo kalo in Apana 1, 1 moo kalo in Apana 2. FT ref. 1½ moo of kalo in Apana 1, 1 moo of kalo in Apana 2.	EJ: 2,3 Rabago: 3 WWC: 2,3	Approve
2189 / 2190N	lao	WCEIC / Dela Cruz/Trust, Erminio C. & Gloria G.	X*	3-3-017-045	2502:1	X	X	LCA & RP ref. Apana 1 as kalo land. NR ref. 9 loi in Apana 1. NT ref. pauku kalo in Apana 1-3. FT ref. a section of loi each in Apana 1-3.	EJ: 2,3 Rabago: 3 WWC: 2,3	Approve
2189 / 2190N	lao	WCEIC / Obana/Etal, Loida A.	X*	3-3-017-046	406:1	X	X	RP ref. to loi maloo (dry) for Apana 1. NR ref. to 1 moo maloo. NR ref. to 1 moo unirrigated.	EJ: 2,3 Rabago: 3 WWC: 2,3	Approve
			X*	3-3-017-046	453:2	X	X	LCA ref. to loi in Apana 2. RP ref. to loi in Apana 2 in Puhiaiwawa. NR ref. to 11 loi and small kula in Puhiaiwawa.	EJ: 2,3 Rabago: 3 WWC: 2,3	Approve
2189 / 2190N	lao	WCEIC / Orite, Howard T. & Sun C.	X*	3-3-017-047	453:2	X	X	LCA ref. to loi in Apana 2. RP ref. to loi in Apana 2 in Puhiaiwawa. NR ref. to 11 loi and small kula in Puhiaiwawa.	EJ: 2,3 Rabago: 3 WWC: 2,3	Approve
2189 / 2190N	lao	WCEIC / Yakabe/Trust-Etal, Michael W.	X*	3-3-017-049	406:1	X	X	RP ref. to loi maloo (dry) for Apana 1. NR ref. to 1 moo maloo. NR ref. to 1 moo unirrigated.	EJ: 2,3 Rabago: 3 WWC: 2,3	Approve
			X*	3-3-017-049	453:2	X	X	LCA ref. to loi in Apana 2. RP ref. to loi in Apana 2 in Puhiaiwawa. NR ref. to 11 loi and small kula in Puhiaiwawa.	EJ: 2,3 Rabago: 3 WWC: 2,3	Approve

Provisional Recognition of Appurtenant Rights
 Na Wai Eha Surface Water Management Area, Waihee, Waiehu, Iao, Waikapu Streams, Maui, Hawaii

December 31, 2014

IAO: Iao-Maniania Ditch (Wailuku Country Estates)										
2189 / 2190N	lao	WCEIC / Ped, Richard C. & Isabelita B.	X*	3-3-017-050	406:1	X	X	RP ref. to loi maloo (dry) for Apana 1. NR ref. to 1 moo maloo. NR ref. to 1 moo unirrigated.	EJ: 2,3 Rabago: 3 WWC: 2,3	Approve
2189 / 2190N	lao	WCEIC / Wright, Daneford M. & Ellareen U.	X*	3-3-017-051	406:1	X	X	RP ref. to loi maloo (dry) for Apana 1. NR ref. to 1 moo maloo. NR ref. to 1 moo unirrigated.	EJ: 2,3 Rabago: 3 WWC: 2,3	Approve
2189 / 2190N	lao	WCEIC / Agdeppa/Trust-Eta, Rolando E.	X*	3-3-017-054	453:1	X	X	RP ref. to Apana 1 in Keahupio. NR ref. to 93 loi and an unirrigated kula in Keahupio.	EJ: 2,3 Rabago: 3 WWC: 2,3	Approve
2189 / 2190N	lao	WCEIC / Chan/Etal, Kenneth K.	X*	3-3-017-055	453:1	X	X	RP ref. to Apana 1 in Keahupio. NR ref. to 93 loi and an unirrigated kula in Keahupio.	EJ: 2,3 Rabago: 3 WWC: 2,3	Approve
2189 / 2190N	lao	WCEIC / Riglos, Junwill A. & Shauna	X*	3-3-017-056	453:1	X	X	RP ref. to Apana 1 in Keahupio. NR ref. to 93 loi and an unirrigated kula in Keahupio.	EJ: 2,3 Rabago: 3 WWC: 2,3	Approve
2189 / 2190N	lao	WCEIC / Powell, Steven J. & Ligaya J.	X*	3-3-017-057	453:1	X	X	RP ref. to Apana 1 in Keahupio. NR ref. to 93 loi and an unirrigated kula in Keahupio.	EJ: 2,3 Rabago: 3 WWC: 2,3	Approve
2189 / 2190N	lao	WCEIC / Shimada, Robert M. & Penny C.	X*	3-3-017-058	453:1	X	X	RP ref. to Apana 1 in Keahupio. NR ref. to 93 loi and an unirrigated kula in Keahupio.	EJ: 2,3 Rabago: 3 WWC: 2,3	Approve
2189 / 2190N	lao	WCEIC / Tom/Etal, Jefferson N. & Oudlay	X*	3-3-017-059	453:1	X	X	RP ref. to Apana 1 in Keahupio. NR ref. to 93 loi and an unirrigated kula in Keahupio.	EJ: 2,3 Rabago: 3 WWC: 2,3	Approve
2189 / 2190N	lao	WCEIC / Kadohiro/Trust-Etal, Glenn Y.	X*	3-3-017-060	453:1	X	X	RP ref. to Apana 1 in Keahupio. NR ref. to 93 loi and an unirrigated kula in Keahupio.	EJ: 2,3 Rabago: 3 WWC: 2,3	Approve
2189 / 2190N	lao	WCEIC / Delgado, Jr., Carlos M.	X*	3-3-017-061	453:1	X	X	RP ref. to Apana 1 in Keahupio. NR ref. to 93 loi and an unirrigated kula in Keahupio.	EJ: 2,3 Rabago: 3 WWC: 2,3	Approve
2189 / 2190N	lao	WCEIC / Shibley, Talbot K. & Mary S.	X*	3-3-017-064	2503:2	X	X	LCA & RP ref. to kalo and pahale. NT ref. pauku kalo, kula and pahale in Apana 2. FT ref. a house lot, kula and kalo land.	EJ: 2,3 Rabago: 3 WWC: 2,3	Approve
2189 / 2190N	lao	WCEIC / Chan/Trust-Etal, Henry H.	X*	3-3-017-065	2503:2	X	X	LCA & RP ref. to kalo and pahale. NT ref. pauku kalo, kula and pahale in Apana 2. FT ref. a house lot, kula and kalo land.	EJ: 2,3 Rabago: 3 WWC: 2,3	Approve
2189 / 2190N	lao	WCEIC / Taborado, Hilaria	X*	3-3-017-068	2435	X	X	LCA #2435 to Kahooke in Wailuku should be numbered #2434. NR, NT & FT for #2434 match the location & awardee information for "#2435" to Kahooke.	EJ: 2,3 Rabago: 3 WWC: 2,3	Approve
2189 / 2190N	lao	WCEIC / Luiz D.-Ramos/Etal, Felipe B. & Pacita	X*	3-3-017-104	453:1	X	X	RP ref. to Apana 1 in Keahupio. NR ref. to 93 loi and an unirrigated kula in Keahupio.	EJ: 2,3 Rabago: 3 WWC: 2,3	Approve
2189 / 2190N	lao	WCEIC / Shimada/Trust-Etal, George S.	X*	3-3-017-105	453:1	X	X	RP ref. to Apana 1 in Keahupio. NR ref. to 93 loi and an unirrigated kula in Keahupio.	EJ: 2,3 Rabago: 3 WWC: 2,3	Approve

Provisional Recognition of Appurtenant Rights
 Na Wai Eha Surface Water Management Area, Waihee, Waiehu, Iao, Waikapu Streams, Maui, Hawaii

December 31, 2014

IAO: Iao-Maniania Ditch (Wailuku Country Estates)										
2189 / 2190N	lao	WCEIC / Carlson, Kent R. & Fae K. I.	X*	3-3-017-106	377	X	X	FR ref. to building lot. FT ref. to claimant cultivated the land and there are several kuleanas in the land.	EJ: 2,3 Rabago: 3 WWC: 2,3	Approve
2189 / 2190N	lao	WCEIC / Gauthier/Etal, Paul A.	X*	3-3-017-107	377	X	X	FR ref. to building lot. FT ref. to claimant cultivated the land and there are several kuleanas in the land.	EJ: 2,3 Rabago: 3 WWC: 2,3	Approve
			X*	3-3-017-107	3292	X	X	NR ref. to aina loi, kula, 54 lois, loi maloo (dry) 26, kula. FT ref. to one piece of kalo land.	EJ: 2,3 Rabago: 3 WWC: 2,3	Approve
2189 / 2190N	lao	WCEIC / BNM Holdings, Ltd.	X*	3-3-017-108	3335	X	X	LCA/RP ref. to kalo and pahale. NR ref. to 16 loi. NT ref. to 16 loi kalo. FT ref. to 2 pieces of kalo land.	EJ: 2,3 Rabago: 3 WWC: 2,3	Approve
			X*	3-3-017-108	3388	X	X	LCA ref. to kalo.NR ref. to 53 loi. NT ref. to 1 apana kalo. Ft ref. to 1 parcel of taro.	EJ: 2,3 Rabago: 3 WWC: 2,3	Approve
			X*	3-3-017-108	3294-B:2	X	X	LCA ref. to kalo in Apana 2. NT ref. to moo kalo/taro moo. FT ref. to moo of kalo in Apana 2.	EJ: 2,3 Rabago: 3 WWC: 2,3	Approve
			X*	3-3-017-108	377	X	X	FR ref. to building lot. FT ref. to claimant cultivated the land and there are several kuleanas in the land.	EJ: 2,3 Rabago: 3 WWC: 2,3	Approve
2189 / 2190N	lao	WCEIC / Calder/Etal, Margi L.	X*	3-3-017-109	3335	X	X	LCA/RP ref. to kalo and pahale. NR ref. to 16 loi. NT ref. to 16 loi kalo. FT ref. to 2 pieces of kalo land.	EJ: 2,3 Rabago: 3 WWC: 2,3	Approve
			X*	3-3-017-109	3388	X	X	LCA ref. to kalo.NR ref. to 53 loi. NT ref. to 1 apana kalo. Ft ref. to 1 parcel of taro.	EJ: 2,3 Rabago: 3 WWC: 2,3	Approve
			X*	3-3-017-109	3294-B:2	X	X	LCA ref. to kalo in Apana 2. NT ref. to moo kalo/taro moo. FT ref. to moo of kalo in Apana 2.	EJ: 2,3 Rabago: 3 WWC: 2,3	Approve
			X*	3-3-017-109	377	X	X	FR ref. to building lot. FT ref. to claimant cultivated the land and there are several kuleanas in the land.	EJ: 2,3 Rabago: 3 WWC: 2,3	Approve
2189 / 2190N	lao	WCEIC / Brescan, Ovidiu & Simona	X*	3-3-017-110	3335	X	X	LCA/RP ref. to kalo and pahale. NR ref. to 16 loi. NT ref. to 16 loi kalo. FT ref. to 2 pieces of kalo land.	EJ: 2,3 Rabago: 3 WWC: 2,3	Approve
			X*	3-3-017-110	3388	X	X	LCA ref. to kalo.NR ref. to 53 loi. NT ref. to 1 apana kalo. Ft ref. to 1 parcel of taro.	EJ: 2,3 Rabago: 3 WWC: 2,3	Approve
			X*	3-3-017-110	3294-B:2	X	X	LCA ref. to kalo in Apana 2. NT ref. to moo kalo/taro moo. FT ref. to moo of kalo in Apana 2.	EJ: 2,3 Rabago: 3 WWC: 2,3	Approve
			X*	3-3-017-110	377	X	X	FR ref. to building lot. FT ref. to claimant cultivated the land and there are several kuleanas in the land.	EJ: 2,3 Rabago: 3 WWC: 2,3	Approve
2189 / 2190N	lao	WCEIC / Kono/Trust, Clyde & Jean Y.	X*	3-3-017-111	3335	X	X	LCA/RP ref. to kalo and pahale. NR ref. to 16 loi. NT ref. to 16 loi kalo. FT ref. to 2 pieces of kalo land.	EJ: 2,3 Rabago: 3 WWC: 2,3	Approve

Provisional Recognition of Appurtenant Rights
 Na Wai Eha Surface Water Management Area, Waihee, Waiehu, Iao, Waikapu Streams, Maui, Hawaii

December 31, 2014

IAO: Iao-Maniania Ditch (Wailuku Country Estates)										
			X*	3-3-017-111	377	X	X	FR ref. to building lot. FT ref. to claimant cultivated the land and there are several kuleanas in the land.	EJ: 2,3 Rabago: 3 WWC: 2,3	Approve
2189 / 2190N	Iao	WCEIC / Leis, Timothy J.	X*	3-3-017-112	3488	X	X	LCA/RP ref. to kalo. NR ref. to 127 loi. NT ref. to apana kalo and 4 poalima. FT ref. to 1 piece of kalo land.	EJ: 2,3 Rabago: 3 WWC: 2,3	Approve
2189 / 2190N	Iao	WCEIC / Bravo, Danilo B. & Teresita A.	X*	3-3-017-113	3488	X	X	LCA/RP ref. to kalo. NR ref. to 127 loi. NT ref. to apana kalo and 4 poalima. FT ref. to 1 piece of kalo land.	EJ: 2,3 Rabago: 3 WWC: 2,3	Approve
2189 / 2190N	Iao	WCEIC / Stahl, Peter & Yashiro, Candace	X*	3-3-017-114	3488	X	X	LCA/RP ref. to kalo. NR ref. to 127 loi. NT ref. to apana kalo and 4 poalima. FT ref. to 1 piece of kalo land.	EJ: 2,3 Rabago: 3 WWC: 2,3	Approve
			X*	3-3-017-114	377	X	X	FR ref. to building lot. FT ref. to claimant cultivated the land and there are several kuleanas in the land.	EJ: 2,3 Rabago: 3 WWC: 2,3	Approve
2189 / 2190N	Iao	WCEIC / Galam/Trust-Etal, Liberato L. & Polly R.	X*	3-3-017-115	3488	X	X	LCA/RP ref. to kalo. NR ref. to 127 loi. NT ref. to apana kalo and 4 poalima. FT ref. to 1 piece of kalo land.	EJ: 2,3 Rabago: 3 WWC: 2,3	Approve
			X*	3-3-017-115	377	X	X	FR ref. to building lot. FT ref. to claimant cultivated the land and there are several kuleanas in the land.	EJ: 2,3 Rabago: 3 WWC: 2,3	Approve
			X*	3-3-017-115	3294-B:1, M:1	X	X	LCA/RP ref. to kalo and pahale in Apana 1. NT ref. to aina kalo and hale in Apana 1. FT ref. to kalo and house lot in Apana 1.	EJ: 2,3 Rabago: 3 WWC: 2,3	Approve
2189 / 2190N	Iao	WCEIC / Casio, Robert R. & Imelda M.	X*	3-3-017-116	3488	X	X	LCA/RP ref. to kalo. NR ref. to 127 loi. NT ref. to apana kalo and 4 poalima. FT ref. to 1 piece of kalo land.	EJ: 2,3 Rabago: 3 WWC: 2,3	Approve
			X*	3-3-017-116	377	X	X	FR ref. to building lot. FT ref. to claimant cultivated the land and there are several kuleanas in the land.	EJ: 2,3 Rabago: 3 WWC: 2,3	Approve
			X*	3-3-017-116	3294-B:1, M:1	X	X	LCA/RP ref. to kalo and pahale in Apana 1. NT ref. to aina kalo and hale in Apana 1. FT ref. to kalo and house lot in Apana 1.	EJ: 2,3 Rabago: 3 WWC: 2,3	Approve
			X*	3-3-017-116	3294-B:1, M:2	X	X	FT/NT ref. to taro land and house in Apana 1.	EJ: 2,3 Rabago: 3 WWC: 2,3	Approve
2189 / 2190N	Iao	WCEIC / Borge, Leona	X*	3-3-017-117	3488	X	X	LCA/RP ref. to kalo. NR ref. to 127 loi. NT ref. to apana kalo and 4 poalima. FT ref. to 1 piece of kalo land.	EJ: 2,3 Rabago: 3 WWC: 2,3	Approve
			X*	3-3-017-117	377	X	X	FR ref. to building lot. FT ref. to claimant cultivated the land and there are several kuleanas in the land.	EJ: 2,3 Rabago: 3 WWC: 2,3	Approve
			X*	3-3-017-117	3294-B:1, M:2	X	X	FT/NT ref. to taro land and house in Apana 1.	EJ: 2,3 Rabago: 3 WWC: 2,3	Approve

Provisional Recognition of Appurtenant Rights
 Na Wai Eha Surface Water Management Area, Waihee, Waiehu, Iao, Waikapu Streams, Maui, Hawaii

December 31, 2014

IAO: Iao-Maniania Ditch (Wailuku Country Estates)										
2189 / 2190N	lao	WCEIC / Loewen, Gregory W. & Germaine L.	X*	3-3-017-118	3488	X	X	LCA/RP ref. to kalo. NR ref. to 127 loi. NT ref. to apana kalo and 4 poalima. FT ref. to 1 piece of kalo land.	EJ: 2,3 Rabago: 3 WWC: 2,3	Approve
			X*	3-3-017-118	377	X	X	FR ref. to building lot. FT ref. to claimant cultivated the land and there are several kuleanas in the land.	EJ: 2,3 Rabago: 3 WWC: 2,3	Approve
			X*	3-3-017-118	3292	X	X	NR ref. to aina loi, kula, 54 lois, loi maloo (dry) 26, kula. FT ref. to one piece of kalo land.	EJ: 2,3 Rabago: 3 WWC: 2,3	Approve
			X*	3-3-017-118	2436:3	X	X	LCA & RP indicates Apana 1, 2 & 3 are kalo land. NT ref. pauku kalo in Apana 1 & 2, 6 loi in Apana 3.	EJ: 2,3 Rabago: 3 WWC: 2,3	Approve
			X*	3-3-017-118	3330	X	X	LCA/RP ref. to kalo. NR ref. to loi and 9 loi and 4 kula (fields). NT ref. to 1 apana kalo, 3 poalima, 1 loi paahao (proceeds paid to owner).	EJ: 2,3 Rabago: 3 WWC: 2,3	Approve
			X*	3-3-017-118	3294-B:1, M:2	X	X	FT/NT ref. to taro land and house in Apana 1.	EJ: 2,3 Rabago: 3 WWC: 2,3	Approve
2189 / 2190N	lao	WCEIC / Reinhardt/Trust-Etal, Edward L.	X*	3-3-017-119	3292	X	X	NR ref. to aina loi, kula, 54 lois, loi maloo (dry) 26, kula. FT ref. to one piece of kalo land.	EJ: 2,3 Rabago: 3 WWC: 2,3	Approve
			X*	3-3-017-119	2436:3	X	X	LCA & RP indicates Apana 1, 2 & 3 are kalo land. NT ref. pauku kalo in Apana 1 & 2, 6 loi in Apana 3.	EJ: 2,3 Rabago: 3 WWC: 2,3	Approve
			X*	3-3-017-119	3330	X	X	LCA/RP ref. to kalo. NR ref. to loi and 9 loi and 4 kula (fields). NT ref. to 1 apana kalo, 3 poalima, 1 loi paahao (proceeds paid to owner).	EJ: 2,3 Rabago: 3 WWC: 2,3	Approve
			X*	3-3-017-119	3294-B:1, M:2	X	X	FT/NT ref. to taro land and house in Apana 1.	EJ: 2,3 Rabago: 3 WWC: 2,3	Approve
			X*	3-3-017-119	2502:3	X	X	LCA & RP ref. Apana 1 as kalo land. NR ref. 9 loi in Apana 1. NT ref. pauku kalo in Apana 1-3. FT ref. a section of loi each in Apana 1-3.	EJ: 2,3 Rabago: 3 WWC: 2,3	Approve
2189 / 2190N	lao	WCEIC / Kato, Kevin K. & Bich H.	X*	3-3-017-120	3292	X	X	NR ref. to aina loi, kula, 54 lois, loi maloo (dry) 26, kula. FT ref. to one piece of kalo land.	EJ: 2,3 Rabago: 3 WWC: 2,3	Approve
			X*	3-3-017-120	3330	X	X	LCA/RP ref. to kalo. NR ref. to loi and 9 loi and 4 kula (fields). NT ref. to 1 apana kalo, 3 poalima, 1 loi paahao (proceeds paid to owner).	EJ: 2,3 Rabago: 3 WWC: 2,3	Approve
2189 / 2190N	lao	WCEIC / Alfonso/Trust, Daniel & Laura	X*	3-3-017-121	3292	X	X	NR ref. to aina loi, kula, 54 lois, loi maloo (dry) 26, kula. FT ref. to one piece of kalo land.	EJ: 2,3 Rabago: 3 WWC: 2,3	Approve

IAO: Iao-Maniania Ditch (Wailuku Country Estates)										
			X*	3-3-017-121	3330	X	X	LCA/RP ref. to kalo. NR ref. to loi and 9 loi and 4 kula (fields). NT ref. to 1 apana kalo, 3 poalima, 1 loi paahao (proceeds paid to owner).	EJ: 2,3 Rabago: 3 WWC: 2,3	Approve
2189 / 2190N	lao	WCEIC / Chau, Jason S.	X*	3-3-017-122	3292	X	X	NR ref. to aina loi, kula, 54 lois, loi maloo (dry) 26, kula. FT ref. to one piece of kalo land.	EJ: 2,3 Rabago: 3 WWC: 2,3	Approve
			X*	3-3-017-122	453:1	X	X	RP ref. to Apana 1 in Keahupio. NR ref. to 93 loi and an unirrigated kula in Keahupio.	EJ: 2,3 Rabago: 3 WWC: 2,3	Approve
			X*	3-3-017-122	3330	X	X	LCA/RP ref. to kalo. NR ref. to loi and 9 loi and 4 kula (fields). NT ref. to 1 apana kalo, 3 poalima, 1 loi paahao (proceeds paid to owner).	EJ: 2,3 Rabago: 3 WWC: 2,3	Approve
2189 / 2190N	lao	WCEIC / Elkins Trust	X*	3-3-017-123	3292	X	X	NR ref. to aina loi, kula, 54 lois, loi maloo (dry) 26, kula. FT ref. to one piece of kalo land.	EJ: 2,3 Rabago: 3 WWC: 2,3	Approve
			X*	3-3-017-123	453:1	X	X	RP ref. to Apana 1 in Keahupio. NR ref. to 93 loi and an unirrigated kula in Keahupio.	EJ: 2,3 Rabago: 3 WWC: 2,3	Approve
			X*	3-3-017-123	3330	X	X	LCA/RP ref. to kalo. NR ref. to loi and 9 loi and 4 kula (fields). NT ref. to 1 apana kalo, 3 poalima, 1 loi paahao (proceeds paid to owner).	EJ: 2,3 Rabago: 3 WWC: 2,3	Approve
2189 / 2190N	lao	WCEIC / Sisouvong, Sane & Lienne	X*	3-3-017-124	453:1	X	X	RP ref. to Apana 1 in Keahupio. NR ref. to 93 loi and an unirrigated kula in Keahupio.	EJ: 2,3 Rabago: 3 WWC: 2,3	Approve
			X*	3-3-017-124	3330	X	X	LCA/RP ref. to kalo. NR ref. to loi and 9 loi and 4 kula (fields). NT ref. to 1 apana kalo, 3 poalima, 1 loi paahao (proceeds paid to owner).	EJ: 2,3 Rabago: 3 WWC: 2,3	Approve
2189 / 2190N	lao	WCEIC / Rayray, Feliciano & Jovita N.	X*	3-3-017-125	3330	X	X	LCA/RP ref. to kalo. NR ref. to loi and 9 loi and 4 kula (fields). NT ref. to 1 apana kalo, 3 poalima, 1 loi paahao (proceeds paid to owner).	EJ: 2,3 Rabago: 3 WWC: 2,3	Approve
2189 / 2190N	lao	WCEIC / Cahill/Trust-Etal, Peter T.	X*	3-3-017-147	4452:9	X	NO	Supplemental documentation provided, but no clear ref. to water use. Ref. to LCA statement, "has lived unopposed there until this time," appears in multiple LCA 4452 documents. Ref. to house or lots in Honolulu and Lahaina. No ref. to Ap. 9 or to water use.	EJ: 2,3 Rabago: 3 WWC: 2,3	Deny w/o prejudice
2189 / 2190N	lao	WCEIC / Endo, Randall & Murakami, Patti	X*	3-3-017-148	4452:9	X	NO	Supplemental documentation provided, but no clear ref. to water use. Ref. to LCA statement, "has lived unopposed there until this time," appears in multiple LCA 4452 documents. Ref. to house or lots in Honolulu and Lahaina. No ref. to Ap. 9 or to water use.	EJ: 2,3 Rabago: 3 WWC: 2,3	Deny w/o prejudice

Provisional Recognition of Appurtenant Rights
 Na Wai Eha Surface Water Management Area, Waihee, Waiehu, Iao, Waikapu Streams, Maui, Hawaii

December 31, 2014

IAO: Iao-Maniania Ditch (Wailuku Country Estates)										
2189 / 2190N	lao	WCEIC / Miyoshi/Etal, Paul T.	X*	3-3-017-151	4452:9	X	NO	Supplemental documentation provided, but no clear ref. to water use. Ref. to LCA statement, "has lived unopposed there until this time," appears in multiple LCA 4452 documents. Ref. to house or lots in Honolulu and Lahaina. No ref. to Ap. 9 or to water use.	EJ: 2,3 Rabago: 3 WWC: 2,3	Deny w/o prejudice
2189 / 2190N	lao	WCEIC / Irani, Farrokh A. & Pamela	X*	3-3-017-152	4452:9	X	NO	Supplemental documentation provided, but no clear ref. to water use. Ref. to LCA statement, "has lived unopposed there until this time," appears in multiple LCA 4452 documents. Ref. to house or lots in Honolulu and Lahaina. No ref. to Ap. 9 or to water use.	EJ: 2,3 Rabago: 3 WWC: 2,3	Deny w/o prejudice
2189 / 2190N	lao	WCEIC / Mehdiabadi, Rustam J. Roshan	X*	3-3-017-153	4452:9	X	NO	Supplemental documentation provided, but no clear ref. to water use. Ref. to LCA statement, "has lived unopposed there until this time," appears in multiple LCA 4452 documents. Ref. to house or lots in Honolulu and Lahaina. No ref. to Ap. 9 or to water use.	EJ: 2,3 Rabago: 3 WWC: 2,3	Deny w/o prejudice
2189 / 2190N	lao	WCEIC / Waki, Van & Aileen A.	X*	3-3-017-154	4452:9	X	NO	Supplemental documentation provided, but no clear ref. to water use. Ref. to LCA statement, "has lived unopposed there until this time," appears in multiple LCA 4452 documents. Ref. to house or lots in Honolulu and Lahaina. No ref. to Ap. 9 or to water use.	EJ: 2,3 Rabago: 3 WWC: 2,3	Deny w/o prejudice
2189 / 2190N	lao	WCEIC / Padre/Etal, Manuel L.	X*	3-3-017-155	4452:9	X	NO	Supplemental documentation provided, but no clear ref. to water use. Ref. to LCA statement, "has lived unopposed there until this time," appears in multiple LCA 4452 documents. Ref. to house or lots in Honolulu and Lahaina. No ref. to Ap. 9 or to water use.	EJ: 2,3 Rabago: 3 WWC: 2,3	Deny w/o prejudice
2189 / 2190N	lao	WCEIC / Santiago/Trust, Jerry S. & Nancy D.	X*	3-3-017-156	4452:9	X	NO	Supplemental documentation provided, but no clear ref. to water use. Ref. to LCA statement, "has lived unopposed there until this time," appears in multiple LCA 4452 documents. Ref. to house or lots in Honolulu and Lahaina. No ref. to Ap. 9 or to water use.	EJ: 2,3 Rabago: 3 WWC: 2,3	Deny w/o prejudice
2189 / 2190N	lao	WCEIC / Jacintho Sr./Trust-Etal, Ronald R.	X*	3-3-017-157	4452:9	X	NO	Supplemental documentation provided, but no clear ref. to water use. Ref. to LCA statement, "has lived unopposed there until this time," appears in multiple LCA 4452 documents. Ref. to house or lots in Honolulu and Lahaina. No ref. to Ap. 9 or to water use.	EJ: 2,3 Rabago: 3 WWC: 2,3	Deny w/o prejudice

Provisional Recognition of Appurtenant Rights
 Na Wai Eha Surface Water Management Area, Waihee, Waiehu, Iao, Waikapu Streams, Maui, Hawaii

December 31, 2014

IAO: Iao-Maniania Ditch (Wailuku Country Estates)										
2189 / 2190N	lao	WCEIC / Stisher, Britton R. & Susan F.	X*	3-3-017-158	4452:9	X	NO	Supplemental documentation provided, but no clear ref. to water use. Ref. to LCA statement, "has lived unopposed there until this time," appears in multiple LCA 4452 documents. Ref. to house or lots in Honolulu and Lahaina. No ref. to Ap. 9 or to water use.	EJ: 2,3 Rabago: 3 WWC: 2,3	Deny w/o prejudice
2189 / 2190N	lao	WCEIC / Mousavi/WF, Shahin R.	X*	3-3-017-159	4452:9	X	NO	Supplemental documentation provided, but no clear ref. to water use. Ref. to LCA statement, "has lived unopposed there until this time," appears in multiple LCA 4452 documents. Ref. to house or lots in Honolulu and Lahaina. No ref. to Ap. 9 or to water use.	EJ: 2,3 Rabago: 3 WWC: 2,3	Deny w/o prejudice
2189 / 2190N	lao	WCEIC / James, A. Kent & Teri J.	X*	3-3-017-160	4452:9	X	NO	Supplemental documentation provided, but no clear ref. to water use. Ref. to LCA statement, "has lived unopposed there until this time," appears in multiple LCA 4452 documents. Ref. to house or lots in Honolulu and Lahaina. No ref. to Ap. 9 or to water use.	EJ: 2,3 Rabago: 3 WWC: 2,3	Deny w/o prejudice
2189 / 2190N	lao	WCEIC / Crichton/Etal-WF, Clyde C.	X*	3-3-017-161	4452:9	X	NO	Supplemental documentation provided, but no clear ref. to water use. Ref. to LCA statement, "has lived unopposed there until this time," appears in multiple LCA 4452 documents. Ref. to house or lots in Honolulu and Lahaina. No ref. to Ap. 9 or to water use.	EJ: 2,3 Rabago: 3 WWC: 2,3	Deny w/o prejudice
2189 / 2190N	lao	WCEIC / Warren, James W. & Henrietta L.J.	X*	3-3-017-162	4452:9	X	NO	Supplemental documentation provided, but no clear ref. to water use. Ref. to LCA statement, "has lived unopposed there until this time," appears in multiple LCA 4452 documents. Ref. to house or lots in Honolulu and Lahaina. No ref. to Ap. 9 or to water use.	EJ: 2,3 Rabago: 3 WWC: 2,3	Deny w/o prejudice
2189 / 2190N	lao	WCEIC / JCMA Enterprises, LLC.	X*	3-3-017-163	4452:9	X	NO	Supplemental documentation provided, but no clear ref. to water use. Ref. to LCA statement, "has lived unopposed there until this time," appears in multiple LCA 4452 documents. Ref. to house or lots in Honolulu and Lahaina. No ref. to Ap. 9 or to water use.	EJ: 2,3 Rabago: 3 WWC: 2,3	Deny w/o prejudice
2189 / 2190N	lao	WCEIC / Nouchi/Etal, Rian E.	X*	3-3-017-170	3237	X	X	LCA shows poalima in Apana 3. NR ref. to loi/taro pauku. FT ref. to a section of lois in #3.	EJ: 2,3 Rabago: 3 WWC: 2,3	Approve
			X*	3-3-017-170	2533:1	X	X	LCA ref. to aina kalo in Apana 1. RP ref. to kalo in Apana 1 in Kaluaoopu. NR ref. to 2 loi, 5 loi, 6 loi. NT ref. to aina kalo/taro land.	EJ: 2,3 Rabago: 3 WWC: 2,3	Approve

IAO: Iao-Maniania Ditch (Wailuku Country Estates)										
			X*	3-3-017-170	3387	X	X	FT/NR/NT ref. to 9 loi.	EJ: 2,3 Rabago: 3 WWC: 2,3	Approve
			X*	3-3-017-170	3294-B:1, M:2	X	X	FT/NT ref. to taro land and house in Apana 1.	EJ: 2,3 Rabago: 3 WWC: 2,3	Approve
			X*	3-3-017-170	2502:3	X	X	LCA & RP ref. Apana 1 as kalo land. NR ref. 9 loi in Apana 1. NT ref. pauku kalo in Apana 1-3. FT ref. a section of loi each in Apana 1-3.	EJ: 2,3 Rabago: 3 WWC: 2,3	Approve
2189 / 2190N	lao	WCEIC / Yoshikawa, Hisajiro & Lisa	X*	3-3-017-171	3498	X	X	LCA/NT ref. to kalo. NR ref. to 4 moo with taro in a portion.	EJ: 2,3 Rabago: 3 WWC: 2,3	Approve
			X*	3-3-017-171	2533:1	X	X	LCA ref. to aina kalo in Apana 1. RP ref. to kalo in Apana 1 in Kaluaoopu. NR ref. to 2 loi, 5 loi, 6 loi. NT ref. to aina kalo/taro land.	EJ: 2,3 Rabago: 3 WWC: 2,3	Approve
2189 / 2190N	lao	WCEIC / Taylor/Etal, David S.	X*	3-3-017-172	3498	X	X	LCA/NT ref. to kalo. NR ref. to 4 moo with taro in a portion.	EJ: 2,3 Rabago: 3 WWC: 2,3	Approve
			X*		3294-B:1, M:1	X	X	LCA/RP ref. to kalo and pahale in Apana 1. NT ref. to aina kalo and hale in Apana 1. FT ref. to kalo and house lot in Apana 1.	EJ: 2,3 Rabago: 3 WWC: 2,3	Approve
			X*		3294-B:1, M:2	X	X	FT/NT ref. to taro land and house in Apana 1.	EJ: 2,3 Rabago: 3 WWC: 2,3	Approve
2189 / 2190N	lao	WCEIC / Nguyen, Jennifer K.	X*	3-3-017-174	4452:9	X	NO	Supplemental documentation provided, but no clear ref. to water use. Ref. to LCA statement, "has lived unopposed there until this time," appears in multiple LCA 4452 documents. Ref. to house or lots in Honolulu and Lahaina. No ref. to Ap. 9 or to water use.	EJ: 2,3 Rabago: 3 WWC: 2,3	Deny w/o prejudice
2189 / 2190N	lao	WCEIC / Wong/Trust, Malcolm S. & June S.M.	X*	3-3-017-175	4452:9	X	NO	Supplemental documentation provided, but no clear ref. to water use. Ref. to LCA statement, "has lived unopposed there until this time," appears in multiple LCA 4452 documents. Ref. to house or lots in Honolulu and Lahaina. No ref. to Ap. 9 or to water use.	EJ: 2,3 Rabago: 3 WWC: 2,3	Deny w/o prejudice
2189 / 2190N	lao	WCEIC / Bach, Peter T-Q & Lisa N.	X*	3-3-017-176	4452:9	X	NO	Supplemental documentation provided, but no clear ref. to water use. Ref. to LCA statement, "has lived unopposed there until this time," appears in multiple LCA 4452 documents. Ref. to house or lots in Honolulu and Lahaina. No ref. to Ap. 9 or to water use.	EJ: 2,3 Rabago: 3 WWC: 2,3	Deny w/o prejudice

Provisional Recognition of Appurtenant Rights
 Na Wai Eha Surface Water Management Area, Waihee, Waiehu, Iao, Waikapu Streams, Maui, Hawaii

December 31, 2014

IAO: Iao-Maniania Ditch (Wailuku Country Estates)										
2189 / 2190N	Iao	WCEIC / Dulay, Cesar H. & Tanya J.	X*	3-3-017-177	4452:9	X	NO	Supplemental documentation provided, but no clear ref. to water use. Ref. to LCA statement, "has lived unopposed there until this time," appears in multiple LCA 4452 documents. Ref. to house or lots in Honolulu and Lahaina. No ref. to Ap. 9 or to water use.	EJ: 2,3 Rabago: 3 WWC: 2,3	Deny w/o prejudice
2189 / 2190N	Iao	WCEIC / Watanabe/Trust-Etal, Lloyd D.	X*	3-3-017-178	4452:9	X	NO	Supplemental documentation provided, but no clear ref. to water use. Ref. to LCA statement, "has lived unopposed there until this time," appears in multiple LCA 4452 documents. Ref. to house or lots in Honolulu and Lahaina. No ref. to Ap. 9 or to water use.	EJ: 2,3 Rabago: 3 WWC: 2,3	Deny w/o prejudice
2189 / 2190N	Iao	WCEIC / Buendia/Etal, Marylou J.	X*	3-3-017-179	4452:9	X	NO	Supplemental documentation provided, but no clear ref. to water use. Ref. to LCA statement, "has lived unopposed there until this time," appears in multiple LCA 4452 documents. Ref. to house or lots in Honolulu and Lahaina. No ref. to Ap. 9 or to water use.	EJ: 2,3 Rabago: 3 WWC: 2,3	Deny w/o prejudice
2189 / 2190N	Iao	WCEIC / Blankenship Living Trust	X*	3-3-017-180	4452:9	X	NO	Supplemental documentation provided, but no clear ref. to water use. Ref. to LCA statement, "has lived unopposed there until this time," appears in multiple LCA 4452 documents. Ref. to house or lots in Honolulu and Lahaina. No ref. to Ap. 9 or to water use.	EJ: 2,3 Rabago: 3 WWC: 2,3	Deny w/o prejudice
2189 / 2190N	Iao	WCEIC / Ralar Jr./Etal, Henry & Derrick	X*	3-3-017-181	4452:9	X	NO	Supplemental documentation provided, but no clear ref. to water use. Ref. to LCA statement, "has lived unopposed there until this time," appears in multiple LCA 4452 documents. Ref. to house or lots in Honolulu and Lahaina. No ref. to Ap. 9 or to water use.	EJ: 2,3 Rabago: 3 WWC: 2,3	Deny w/o prejudice
2189 / 2190N	Iao	WCEIC / Rumbaoa, Santos O. & Magdalena G.	X*	3-3-017-182	4452:9	X	NO	Supplemental documentation provided, but no clear ref. to water use. Ref. to LCA statement, "has lived unopposed there until this time," appears in multiple LCA 4452 documents. Ref. to house or lots in Honolulu and Lahaina. No ref. to Ap. 9 or to water use.	EJ: 2,3 Rabago: 3 WWC: 2,3	Deny w/o prejudice
2189 / 2190N	Iao	WCEIC / Shammah Limited Partnership B	X*	3-3-017-183	4452:9	X	NO	Supplemental documentation provided, but no clear ref. to water use. Ref. to LCA statement, "has lived unopposed there until this time," appears in multiple LCA 4452 documents. Ref. to house or lots in Honolulu and Lahaina. No ref. to Ap. 9 or to water use.	EJ: 2,3 Rabago: 3 WWC: 2,3	Deny w/o prejudice

Provisional Recognition of Appurtenant Rights
 Na Wai Eha Surface Water Management Area, Waihee, Waiehu, Iao, Waikapu Streams, Maui, Hawaii

December 31, 2014

IAO: Iao-Maniania Ditch (Wailuku Country Estates)										
2189 / 2190N	lao	WCEIC / Larson/Etal, Charles	X*	3-3-017-184	3498	X	X	LCA/NT ref. to kalo. NR ref. to 4 moo with taro in a portion.	EJ: 2,3 Rabago: 3 WWC: 2,3	Approve
2189 / 2190N	lao	WCEIC / CGM, LLC	X*	3-3-017-185	3237	X	X	LCA shows poalima in Apana 3. NR ref. to loi/taro pauku. FT ref. to a section of lois in #3.	EJ: 2,3 Rabago: 3 WWC: 2,3	Approve
			X*	3-3-017-185	2436:2	X	X	LCA & RP indicates Apana 1, 2 & 3 are kalo land. NT ref. pauku kalo in Apana 1 & 2, 6 loi in Apana 3.	EJ: 2,3 Rabago: 3 WWC: 2,3	Approve
			X*	3-3-017-185	2533:1	X	X	LCA ref. to aina kalo in Apana 1. RP ref. to kalo in Apana 1 in Kaluaoopu. NR ref. to 2 loi, 5 loi, 6 loi. NT ref. to aina kalo/taro land.	EJ: 2,3 Rabago: 3 WWC: 2,3	Approve
			X*	3-3-017-185	3387	X	X	FT/NR/NT ref. to 9 loi.	EJ: 2,3 Rabago: 3 WWC: 2,3	Approve
2189 / 2190N	lao	WCEIC / CGM, LLC	X*	3-3-017-186	3225	X	X	LCA describes boundaries of Poalima 5 and Poalima 2 within parcel. FT ref. to one piece of kalo land.	EJ: 2,3 Rabago: 3 WWC: 2,3	Approve
			X*	3-3-017-186	4452:9	X	NO	Supplemental documentation provided, but no clear ref. to water use. Ref. to LCA statement, "has lived unopposed there until this time," appears in multiple LCA 4452 documents. Ref. to house or lots in Honolulu and Lahaina. No ref. to Ap. 9 or to water use.	EJ: 2,3 Rabago: 3 WWC: 2,3	Deny w/o prejudice
2189 / 2190N	lao	WCEIC / Wahi Hoomalu Limited Partnership	X*	3-3-017-187	4461:2	X	X	LCA ref. to kalo and moo kalo. NT ref. 1½ moo kalo in Apana 1, 1 moo kalo in Apana 2. FT ref. 1½ moo of kalo in Apana 1, 1 moo of kalo in Apana 2.	EJ: 2,3 Rabago: 3 WWC: 2,3	Approve
			X*	3-3-017-187	4452:9	X	NO	Supplemental documentation provided, but no clear ref. to water use. Ref. to LCA statement, "has lived unopposed there until this time," appears in multiple LCA 4452 documents. Ref. to house or lots in Honolulu and Lahaina. No ref. to Ap. 9 or to water use.	EJ: 2,3 Rabago: 3 WWC: 2,3	Deny w/o prejudice
2189 / 2190N	lao	WCEIC / CGM, LLC	X*	3-3-017-190	453:1	X	X	RP ref. to Apana 1 in Keahupio. NR ref. to 93 loi and an irrigated kula in Keahupio.	EJ: 2,3 Rabago: 3 WWC: 2,3	Approve
2189 / 2190N	lao	WCEIC / CGM, LLC	X*	3-3-017-193	453:2	X	X	LCA ref. to loi in Apana 2. RP ref. to loi in Apana 2 in Puhiawawa. NR ref. to 11 loi and small kula in Puhiawawa.	EJ: 2,3 Rabago: 3 WWC: 2,3	Approve

Provisional Recognition of Appurtenant Rights
 Na Wai Eha Surface Water Management Area, Waihee, Waiehu, Iao, Waikapu Streams, Maui, Hawaii

December 31, 2014

IAO: Iao-Maniania Ditch (Wailuku Country Estates)										
2189 / 2190N	lao	WCEIC / CGM, LLC	X*	3-3-017-195	4452:9	X	NO	Supplemental documentation provided, but no clear ref. to water use. Ref. to LCA statement, "has lived unopposed there until this time," appears in multiple LCA 4452 documents. Ref. to house or lots in Honolulu and Lahaina. No ref. to Ap. 9 or to water use.	EJ: 2,3 Rabago: 3 WWC: 2,3	Deny w/o prejudice
2189 / 2190N	lao	WCEIC / CGM, LLC	X*	3-3-017-196	2436:1	X	X	LCA & RP indicates Apana 1, 2 & 3 are kalo land. NT ref. pauku kalo in Apana 1 & 2, 6 loi in Apana 3.	EJ: 2,3 Rabago: 3 WWC: 2,3	Approve
2189 / 2190N	lao	WCEIC / CGM, LLC	X*	3-3-017-197	3488	X	X	LCA/RP ref. to kalo. NR ref. to 127 loi. NT ref. to apana kalo and 4 poalima. FT ref. to 1 piece of kalo land.	EJ: 2,3 Rabago: 3 WWC: 2,3	Approve
			X*	3-3-017-197	377	X	X	FR ref. to building lot. FT ref. to claimant cultivated the land and there are several kuleanas in the land.	EJ: 2,3 Rabago: 3 WWC: 2,3	Approve
			X*	3-3-017-197	2533:1	X	X	LCA ref. to aina kalo in Apana 1. RP ref. to kalo in Apana 1 in Kaluaoopu. NR ref. to 2 loi, 5 loi, 6 loi. NT ref. to aina kalo/taro land.	EJ: 2,3 Rabago: 3 WWC: 2,3	Approve
			X*	3-3-017-197	3294-B:1, M:2	X	X	FT/NT ref. to taro land and house in Apana 1.	EJ: 2,3 Rabago: 3 WWC: 2,3	Approve
2189 / 2190N	lao	WCEIC / CGM, LLC	X*	3-3-017-198	3488	X	X	LCA/RP ref. to kalo. NR ref. to 127 loi. NT ref. to apana kalo and 4 poalima. FT ref. to 1 piece of kalo land.	EJ: 2,3 Rabago: 3 WWC: 2,3	Approve
			X*	3-3-017-198	377	X	X	FR ref. to building lot. FT ref. to claimant cultivated the land and there are several kuleanas in the land.	EJ: 2,3 Rabago: 3 WWC: 2,3	Approve
			X*	3-3-017-198	3292	X	X	NR ref. to aina loi, kula, 54 lois, loi maloo (dry) 26, kula. FT ref. to one piece of kalo land.	EJ: 2,3 Rabago: 3 WWC: 2,3	Approve
			X*	3-3-017-198	453:1	X	X	RP ref. to Apana 1 in Keahupio. NR ref. to 93 loi and an unirrigated kula in Keahupio.	EJ: 2,3 Rabago: 3 WWC: 2,3	Approve
2189 / 2190N	lao	WCEIC / CGM, LLC	X*	3-3-017-207	4452:9	X	NO	Supplemental documentation provided, but no clear ref. to water use. Ref. to LCA statement, "has lived unopposed there until this time," appears in multiple LCA 4452 documents. Ref. to house or lots in Honolulu and Lahaina. No ref. to Ap. 9 or to water use.	EJ: 2,3 Rabago: 3 WWC: 2,3	Deny w/o prejudice
2189 / 2190N	lao	Wailuku Country Estates Irrigation Company (WCEIC)	X*	3-3-017:var.	Various	X	X	See SWUPA.2189.	EJ: 2,3 Rabago: 3 WWC: 2,3	Approve
2196	lao	Wailuku Country Estates Community Association	X*	3-3-017:var.	See SWUP.2189	X	X	See separate spreadsheet for Wailuku Country Estates.		
2351N	lao	Wahi Hoomalu Limited Partnership	X	3-3-002:001	2468:2	X	X	NT ref. to 7 taro patches for Section 2.	OHA: 1,2,3 WWC: 2,3	Approve

IAO: Iao-Maniania Ditch (Wailuku Country Estates)										
			X	3-3-002:001	3275-D	X	X	Ref. to multiple patches in Sections 2-6.	OHA: 1,2,3 WWC: 2,3	Approve
			X	3-3-002:001	3275-E:6	X	X	NT ref. to taro pauku for Section 6.	OHA: 1,2,3 WWC: 2,3	Approve
			X	3-3-002:001	2461:2	X	X	NT reef to 6 patches for Section 2.	OHA: 1,2,3 WWC: 2,3	Approve
			X	3-3-002:001	3275-W	X	X	NT ref. to 1 house site.	OHA: 1,2,3 WWC: 2,3	Approve
			X	3-3-002:001	11222	X	X	NT ref. Apana 1 to piece of kalo and kula, Apana 2 to one loi, Apana 3 to one loi.	OHA: 1,2,3 WWC: 2,3	Approve
			X	3-3-002:001	3451	X	X	NT ref. to one piece of kalo and kula land.	OHA: 1,2,3 WWC: 2,3	Approve
			X	3-3-002:001	3259	X	X	NT ref. to 1 taro section and 2 poalimas.	OHA: 1,2,3 WWC: 2,3	Approve
			X	3-3-002:001	3275-E:3	X	X	NT ref. to 22 taro patches for Section 3.	OHA: 1,2,3 WWC: 2,3	Approve
			X	3-3-002:001	2554:1	X	X	NT ref. to taro moo for Section 1.	OHA: 1,2,3 WWC: 2,3	Approve
			X	3-3-002:001	1806:2	X	X	NT ref. to 3 taro patches for Section 2.	OHA: 1,2,3 WWC: 2,3	Approve
			X	3-3-002:001	3459:4	--	--	No appurtenant right documentation provided.	OHA: 1,2,3 WWC: 2,3	Deny w/o prejudice
			X	3-3-002:001	2554:2	X	X	NT ref. to taro moo for Section 2.	OHA: 1,2,3 WWC: 2,3	Approve

IAO: Iao-Maniania Ditch – Puuohala Kuleana Pipe										
2215 / 2216N	lao	Brito, Gary and Evelyn	X	3-3-002:029	3387	X	X	LCA ref. auwai as boundary. NR & NT ref. 9 loi. LCA is in parcel 029, 025 and 003.	WWC: 3	Approve
2236	lao	Haleakala, Valentine	X	3-3-002:003	3387	X	X	LCA ref. auwai as boundary. NR & NT ref. 9 loi. LCA is in parcel 029, 025 and 003.	WWC: 3	Approve
			X	3-3-002:003	3294-B:1 M:1	X	X	LCA ref. to kalo and pahale land in Ap. 1.	WWC: 3	Approve
2256 / 2257N	lao	Mendoza, Kenneth	X	3-3-002:025	3387	X	X	LCA ref. auwai as boundary. NR & NT ref. 9 loi. LCA is in parcel 029, 025 and 003.	WWC: 3	Approve
			X	3-3-002:025	3237	X	X	FT ref. 1 loi in No. 1, 1 loi in No 2, 1 section of loi in No. 3. NR ref. to auwai and 6 loi.	WWC: 3	Approve

IAO: Iao-Waikapu Ditch										
2178	lao	County of Maui, Department of Water Supply	NO	Various		--	--	No appurtenant right documentation provided.	--	No action required

IAO: Iao-Waikapu Ditch – Reservoir 10										
2154	lao	ROJAC Trucking, Inc.	NO	3-5-027:017		--	--	No appurtenant right documentation provided.	--	No action required
			NO	3-5-027:018		--	--	No appurtenant right documentation provided.	--	No action required
			NO	3-5-027:019		--	--	No appurtenant right documentation provided.	--	No action required
2164	lao	Waiolani Mauka Community Association	NO	3-5-032:106		--	--	No appurtenant right documentation provided.	--	No action required
			NO	3-5-032:var.		--	--	No appurtenant right documentation provided.	--	No action required
2183	lao	Kihei Gardens & Landscaping Co. LLP	NO	3-5-002:017		--	--	No appurtenant right documentation provided.	--	No action required
2188	lao	Vida, Jr., Leslie	X	3-5-004:091	76	X	X	Ref. to kalo patch and water run in survey parcel. FR ref. to four farms.	WWC: 3	Approve
			X	3-5-004:091	RP 7694	X	X	Ref. to kalo patch and water run in survey parcel. FR ref. to four farms.	WWC: 3	Approve
2191	lao	Dando, Sr., Charles and Charles Dando Jr.	NO	3-5-030:116		--	--	No appurtenant right documentation provided.	--	No action required
2204	lao	McLean, Glenn	X	3-5-004:057	2225	X	X	LCA Apana 1-4 ref. kalo & kula. FT ref. Apana 1-3 kalo land, Apana 4 kula land, Apana 5 potato ground. NT Apana 1-3 pauku kalo, Apana 4 kula wauke, Apana 5 uala land.	WWC: 3	Approve
2207 / 2208N	lao	Makani Olu Partners, LLC, Avery and Mary Chumbley	X	3-5-004:014	11022:1	X	X	NR ref. to taro moo. No ref. to water use.	OHA: General WWC: 3	Approve Deny w/o prejudice
			X	3-5-004:018	205	X	X	LCA and RP ref. to water ditch, water run, coffee, house, and kalo patches.	OHA: General WWC: 3	Approve
			X	3-5-004:018	434	X	X	Awardee claim of 41 taro patches.	OHA: General WWC: 3	Approve
			X	3-5-004:018	492	X	X	Awardee claim of 51 taro patches. NT/FT ref. to 4 parcels, Parcel 1-taro pauku, Par 2-1 taro loi, Par 3-1 taro loi, Par 4-house lot.	OHA: General WWC: 3	Approve
			X	3-5-004:018	2208	X	X	Awardee claim of small moo and two loi. FT ref. to 4 pieces, #1 is moo of kalo, #2 is one loi, #3 is moo of kalo, #4 is 2 lois.	OHA: General WWC: 3	Approve
			X	3-5-004:018	3104	X	X	Awardee claim of moo and lois, and 33 loi. NT ref. to taro parcel and 3 loi.	OHA: General WWC: 3	Approve
			X	3-5-004:018	3107: 1, 5, 7	X	X	NT ref. to #1 taro pauku, #5 taro pauku, #7 house lot.	OHA: General WWC: 3	Approve
			X	3-5-004:018	3201:1	X	NO	LCA ref. to auwai as boundary. NT ref. to ditch and pasture.	OHA: General WWC: 3	Deny w/o prejudice

IAO: Iao-Waikapu Ditch – Reservoir 10										
			X	3-5-004:018	3343	X	X	FT ref. to kalo land. No water use documented.	OHA: General WWC: 3	Approve Deny w/o prejudice
			X	3-5-004:018	3402:3	X	X	LCA ref. Apana 3 to kalo. Awardee claim of 13 loi. NT ref. to taro pauku for Apana 3. FT ref. to a section of loi in #3.	OHA: General WWC: 3	Approve
			X	3-5-004:018	3508:2	X	X	LCA ref. to taro land for Lot 2. FT ref. to section of lois in #2. NT ref. to taro pauku in #2.	OHA: General WWC: 3	Approve
			X	3-5-004:018	3525:3	X	X	NT/FT ref. to house lot in Parcel 3.	OHA: General WWC: 3	Approve
			X	3-5-004:018	3538:1 & 2	X	X	LCA ref. to taro land in Lot 1. Awardee claim of moo with 21 loi and 5 loi. NT ref. to Parcel 1-taro pauku, Par 2-5 taro loi.	OHA: General WWC: 3	Approve
			X	3-5-004:018	3539:1	X	NO	No water use documented.	OHA: General WWC: 3	Deny w/o prejudice
			X	3-5-004:018	3545	X	X	Awardee claim of moo with 36 loi. NT ref. to taro moo and 3 loi poalima. FT ref. to kalo and kula land and 3 poalima.	OHA: General WWC: 3	Approve
			X	3-5-004:018	3547	X	X	Awardee claim of moo with 33 loi and a small house site. NT ref. to Parcel 1-taro pauku, Par 2-7 potato mala. FT ref. to 7 pieces of land, #1 is section of lois, the other pieces are potato patches.	OHA: General WWC: 3	Approve
			X	3-5-004:018	3548 (K)	X	X	RP ref. to paahao patch	OHA: General WWC: 3	Approve
			X	3-5-004:018	3549	X	X	Supplemental documentation provided. NR ref. to 33 loi and a small house site. LCA does not appear on TMK map. TMK parcel does not match LCA parcel.	OHA: General WWC: 3	Approve
			X	3-5-004:018	5742:1	X	X	Awardee claim of a total of 16 loi and some dry land. NT ref. to taro pauku for Parcel 1. FT ref. to a section of lois.	OHA: General WWC: 3	Approve
			X	3-5-004:018	5742:2	X	X	NT ref. to one house lot and 1 loi.	OHA: General WWC: 3	Approve
			X	3-5-004:018	8586:2	X	X	Awardee claim of two moo with 13 loi. FT ref. to kalo land for No 2. NT ref. to taro pauku for Parcel 2.	OHA: General WWC: 3	Approve
			X	3-5-004:018	8672: 1 & 2	X	X	LCA ref. to taro land. Awardee claim of moo with 11 loi. NT ref. to taro pauku for Par 1 & 2. FT ref. to #1 section of loi, #2 kula and lois.	OHA: General WWC: 3	Approve
			X	3-5-004:018	11022:1	X	NO	NR ref. to taro moo on Parcel 1. No ref. to water use.	OHA: General WWC: 3	Approve Deny w/o prejudice

Provisional Recognition of Appurtenant Rights
 Na Wai Eha Surface Water Management Area, Waihee, Waiehu, Iao, Waikapu Streams, Maui, Hawaii

December 31, 2014

IAO: Iao-Waikapu Ditch – Reservoir 10										
			X	3-5-004:018	11022:2 & 3: M:I	X	NO	NR ref. to taro moo on Parcel 2. No ref. to water use.	OHA: General WWC: 3	Approve Deny w/o prejudice
			X	3-5-004:018	11022:2 & 3: M:II	X	NO	NR ref. to taro moo on Parcel 2. No ref. to water use.	OHA: General WWC: 3	Approve Deny w/o prejudice
			X	3-5-004:018	11022:4	X	NO	No ref. to water use.	OHA: General WWC: 3	Deny w/o prejudice
2282	Iao	Waikapu Ranch Co.	X	3-5-004:023	--	NO	NO	Incomplete SWUPA-E not accepted, instructed to file SWUPA-N. No appurtenant right documentation provided.	EJ: General WWC: 3	Deny w/o prejudice
2284	Iao	Vida, Robert	X	3-5-004:042	--	NO	NO	Incomplete SWUPA-E not accepted, instructed to file SWUPA-N. No appurtenant right documentation provided.	WWC: 3	Deny w/o prejudice
2285	Iao	Vida, Michael	X	3-5-004:044	--	NO	NO	Incomplete SWUPA-E not accepted, instructed to file SWUPA-N. No appurtenant right documentation provided.	WWC: 3	Deny w/o prejudice
2286	Iao	Vida, Michael	X	3-5-004:056	--	NO	NO	Incomplete SWUPA-E not accepted, instructed to file SWUPA-N. No appurtenant right documentation provided. See also SWUP 2292 for Leslie Vida, Sr., for same parcel.	WWC: 3	Deny w/o prejudice
2292	Iao	Vida, Sr., Leslie	X	3-5-004:056	76	X	X	Ref. to kalo patch and water run in survey paprcel. FR ref. to four farms. See SWUP 2286 for Michael Vida for same parcel.	WWC: 3	Approve
			X	3-5-004:056	RP7694	X	X	Ref. to kalo patch and water run in survey parcel. FR ref. to farm.	WWC: 3	Approve
2293	Iao	Vida, Sr., Leslie	X	3-5-004:045	RP7694	X	X	Ref. to kalo patch and water run in survey parcel. FR ref. to farm.	WWC: 3	Approve
2303	Iao	Pinto, Robert	X	3-5-004:051	76	X	X	TMK is small portion of LCA. LCA ref. kalo patch & water run, 1 farm in Waikapu ("Waiolimu") but unclear if overlaps with TMKs.	WWC: 3	Approve
			X	3-5-004:041	76	X	X	TMK is small portion of LCA. LCA ref. kalo patch & water run, 1 farm in Waikapu ("Waiolimu") but unclear if overlaps with TMKs.	WWC: 3	Approve
2339	Iao	Yamaoka, Roger and Kevin	X	3-5-004:038	GR 1706	NO	NO	No appurtenant right documentation provided. TMK in SWUPA application is incorrect.	--	Deny w/o prejudice
			X	3-5-004:039		NO	NO	No appurtenant right documentation provided. TMK in SWUPA application is incorrect.	--	Deny w/o prejudice

IAO: Iao-Waikapu Ditch – Reservoir 10										
2345	lao	Stanford Carr Development	NO	3-5-001:067		--	--	No appurtenant right documentation provided.	--	No action required
2349 / 2495N	lao	Endurance Investors, LLC, Association of Ii Wai Hui, LP	NO	3-5-002:002		--	--	No appurtenant right documentation provided.	--	No action required
2350 / 2546N	lao	Towne Realty of Hawaii Inc.	NO	3-5-002:003		--	--	No appurtenant right documentation provided.	--	No action required
2440N	lao	Spencer Homes Inc., Waikapu Gardens Subdivision	NO	3-5-028:062		--	--	No appurtenant right documentation provided.	--	No action required
			NO	3-5-031:121		--	--	No appurtenant right documentation provided.	--	No action required
			NO	3-5-002:016		--	--	No appurtenant right documentation provided.	--	No action required
			NO	3-5-029:098		--	--	No appurtenant right documentation provided.	--	No action required

WAIKAPU: Waikapu Stream										
2163	Waikapu	Niehaus, David	X	3-5-002:007	76.2			Wailuku Agribusiness reserved all water and water rights.	WWC: 2,3	Deny w/o prejudice
			X	3-5-002:007	2208			Wailuku Agribusiness reserved all water and water rights. Waikapu Agricultural Company, Ltd. Reserved all water rights (1914).	WWC: 2,3	Deny w/o prejudice
			X	3-5-002:007	2365.2			Wailuku Agribusiness reserved all water and water rights.	WWC: 2,3	Deny w/o prejudice
			X	3-5-002:007	2980			Wailuku Agribusiness reserved all water and water rights.	WWC: 2,3	Deny w/o prejudice
			X	3-5-002:007	2981			Wailuku Agribusiness reserved all water and water rights.	WWC: 2,3	Deny w/o prejudice
			X	3-5-002:007	3019			Wailuku Agribusiness reserved all water and water rights.	WWC: 2,3	Deny w/o prejudice
			X	3-5-002:007	3224.6			Wailuku Agribusiness reserved all water and water rights.	WWC: 2,3	Deny w/o prejudice
			X	3-5-002:007	3301			Wailuku Agribusiness reserved all water and water rights.	WWC: 2,3	Deny w/o prejudice
			X	3-5-002:007	3549.2			Wailuku Agribusiness reserved all water and water rights.	WWC: 2,3	Deny w/o prejudice
			X	3-5-002:007	6389			Wailuku Agribusiness reserved all water and water rights.	WWC: 2,3	Deny w/o prejudice
			X	3-5-002:007	GR 1153			Wailuku Agribusiness reserved all water and water rights.	WWC: 2,3	Deny w/o prejudice
			X	3-5-002:007	GR 1511			Wailuku Agribusiness reserved all water and water rights.	WWC: 2,3	Deny w/o prejudice
			X	3-5-002:007	GR 1512			Wailuku Agribusiness reserved all water and water rights.	WWC: 2,3	Deny w/o prejudice

WAIKAPU: Waikapu Stream											
			X	3-5-002:007	GR 1514				Wailuku Agribusiness reserved all water and water rights.	WWC: 2,3	Deny w/o prejudice
			X	3-5-002:007	GR 2007				Wailuku Agribusiness reserved all water and water rights.	WWC: 2,3	Deny w/o prejudice
2341	Waikapu	Dieguez, Sharlee	X	3-6-006:042			NO	NO	Incomplete SWUPA-E not accepted, instructed to file SWUPA-N. No appurtenant right documentation provided.	WWC: 3	Deny w/o prejudice
2352	Waikapu	US Fish & Wildlife Service	X	3-8-005:002			NO	NO	No appurtenant right documentation provided.	--	Deny w/o prejudice

WAIKAPU: Waikapu Stream – Reservoir 6											
2180	Various	Hawaiian Cement	NO	3-8-007:101	--	--	--	--	No appurtenant right documentation provided.	--	No action required
2354	Waikapu	Fong Construction Company Inc.	NO	Not specified			--	--	No appurtenant right documentation provided.	--	No action required

WAIKAPU: Waikapu Stream/Kuleana Auwai (Waiko Road)											
2211	Waikapu	Bell, Dorothy	X	3-5-012:011	3105.2	X	X	X	10 loi for Apana 2. Edmund Rogers assigned water rights assigned to Wailuku Sugar (reserved)	--	Approve
			X	3-5-012:011	3108.1	X	X	X	"two moos of kalo" for Apana 1. Water rights assigned to Wailuku Sugar.	--	Approve
2212	Waikapu	Bell, Douglas	X	3-5-012:008	3108.1	X	X	X	"two moos of kalo" for Apana 1. Water rights assigned to Wailuku Sugar.	--	Approve
2213 / 2214N	Waikapu	Birnie, Alan	X	3-5-012:010	3105.2	X	X	X	10 loi for apana 2. Water rights assigned to Wailuku Sugar.	--	Approve
2224	Waikapu	Dodd, James	X	3-5-012:005	460.1	X	X	X	LCA for Apana 1 and 2 does not mention water usage. NT ref. to loi. Water rights assigned to Wailuku Sugar.	--	Approve
2230	Waikapu	Federcell, Patricia	X	3-5-012:001	460.1	X	X	X	LCA for Apana 1 and 2 does not mention water usage. NT ref. to loi. Water rights assigned to Wailuku Sugar.	--	Approve
2235	Waikapu	Gushi, Russell	X	3-5-012:015	8808.3	X	X	X	NT/FT: Apana 1-2: taro pauku; Apana 3: 6 loi; Apana 4: kula; Apana 5-7: potato mala. Edmund Rogers reserved water rights.	--	Approve
2237	Waikapu	Harders, Karl and Lee Ann	X	3-5-012:013	8808.3	X	X	X	Apana 3 mentions auwai. NT/FT: "loi kalo". Edmund Rogers reserved water rights.	--	Approve
2238	Waikapu	Theodore and Zelie Harders Family Ltd. Partnership, Edmund Rogers, Waldemar Frank Rogers	X	3-5-012:006	3108.1	X	X	X	"two moos of kalo" for Apana 1. Water rights assigned to Wailuku Sugar.	--	Approve

Provisional Recognition of Appurtenant Rights
 Na Wai Eha Surface Water Management Area, Waihee, Waiehu, Iao, Waikapu Streams, Maui, Hawaii

December 31, 2014

WAIKAPU: Waikapu Stream/Kuleana Auwai (Waiko Road)										
			X	3-5-012:006	460.2	X	X	LCA for Apana 1 and 2 does not mention water usage. NT ref. to loi. Water rights assigned to Wailuku Sugar.	--	Approve
			X	3-5-012:007	460.2	X	X	LCA for Apana 1 and 2 does not mention water usage. NT ref. to loi. Water rights assigned to Wailuku Sugar.	--	Approve
2239	Waikapu	Harders, Theodore and Zelig	X	3-5-012:016	8808.3	X	X	Apana 3 mentions auwai. NT/FT: "loi kalo". Edmund Rogers reserved water rights.	--	Approve
			X	3-5-012:016	RP 2164	--	--	No reference to water use.	--	Approve
2240	Waikapu	T&Z Harders	X	3-5-004:028	460.1	X	X	LCA for Apana 1 and 2 does not mention water usage. NT ref. to loi. Water rights assigned to Wailuku Sugar.	--	Approve
2259	Waikapu	Miyamoto, Elsie	X	3-5-012:009	460.1	X	X	LCA for Apana 1 and 2 does not mention water usage. NT ref. to loi. Water rights assigned to Wailuku Sugar.	--	Approve
2268	Waikapu	Riyu, Katherine	X	3-5-012:028	434	X	X	NR ref. to 41 kalo loi.	--	Approve
			X	3-5-012:028	RP 495	--	--	RP not provided.	--	Deny w/o prejudice
2271	Waikapu	Rogers, Waldemar and Darlene	X	3-5-012:012	3105.2	X	X	10 loi for apana 2. Water rights assigned to Wailuku Sugar.	--	Approve
			X	3-5-012:012	RP 3154	--	--	LCA not shown on TMK map. Water rights to Wailuku Sugar.	--	Deny w/o prejudice
2276	Waikapu	Shimizu, Ione	NO	3-5-012:031		--	--	No appurtenant right documentation provided.	--	No action required
2277	Waikapu	Soong, Warren	X	3-5-012:026	2199	X	X	LCA ref. to poalima and poalima loi. NT/FT ref. to one poalima, some loi and a kula.	--	Approve
			X	3-5-012:026	RP 3129	--	--	Barely legible RP ref. to poalima as boundary.	--	Deny w/o prejudice
2311	Waikapu	Harders, Theodore and Zelig	X	3-5-012:039	3296	X	X	NT/FT: Two references to loi and one ref. to auwai.	--	Approve
2315	Waikapu	Kihm, Leinaala	X	3-5-012:003	3108.1	X	X	"two moos of kalo" for Apana 1. Water rights assigned to Wailuku Sugar.	--	Approve
2332 / 2333N	Waikapu	Pellegrino, Victor and Walette	X	3-5-012:020	8808.3	X	X	NT/FT: Apana 1-2: taro pauku; Apana 3: 6 loi; Apana 4: kula; Apana 5-7: potato mala. Edmund Rogers reserved water rights.	--	Approve
			X	3-5-012:020	RP 2164	--	--	No reference to water use.	--	Deny w/o prejudice
			X	3-5-012:023	3110.1	X	X	Apana 1, poalima. NT/FT: "taro pauku"; "section of loi".	--	Approve
			X	3-5-012:023	RP 3152	--	--	Barely legible RP ref. to poalima as boundary.	--	Deny w/o prejudice
			X	3-5-012:023	3340.1	X	X	Apana 1, poalima. NT/FT: 8 loi; one parcel for taro.	--	Approve
			X	3-5-012:023	RP 3115	--	--	Barely legible RP ref. to poalima as boundary.	--	Deny w/o prejudice

WAIKAPU: Waikapu Stream/Kuleana Auwai (Waiko Road)										
2338	Waikapu	Riyu, Melvin and Judith Yamanoue	NO	3-5-012:041	--	--	--	No appurtenant right documentation provided.	--	No action required
3467N	Waikapu	Theodore and Zelie Harders Family Ltd. Partnership	X	3-5-004:028	460:1	X	X	NT/NR ref. to loi.	--	Approve
			X	3-5-004:028	8808:1,2,4	X	NO	No appurtenant right documentation provided.	--	Deny w/o prejudice
			X	3-5-004:028	6041:3	X	NO	No appurtenant right documentation provided.	--	Deny w/o prejudice
			X	3-5-004:028	Grant 3042	X	NO	No appurtenant right documentation provided.	--	Deny w/o prejudice
3469	Waikapu	Rosario, Darryl and Traci	X	3-5-012:021	8808:3	X	NO	Late SWUPA-E. LCA ref. auwai & kahawai. No ref. to water use. No NT/FT/RT. NR & FT submitted for LCA 3108 does not match applicant's TMK parcel.	--	Deny w/o prejudice

WAIKAPU: South Waikapu Ditch-Reservoir 1-Kuleana Auwai										
2155	Waikapu	Suzuki, Clayton and Linda Kadosaki, Reed Suzuki, Scott Suzuki	X	3-6-006:009	3526:1	X	X	NT ref. to #1 pauku loi.	EJ: 2 WWC: 3	Approve
			X	3-6-006:013	456:1	X	X	Awardee claim to 3 taro patches. NT ref. to 3 taro patches and dry land taro patch	EJ: 2 WWC: 3	Approve
			X	3-6-006:013	492:3	X	X	LCA ref. to 1 patch in #3. FT ref. to one loi in #3. Nt ref. to 1 taro loi in #3. NR refto 51 taro patches.	EJ: 2 WWC: 3	Approve
			X	3-6-006:013	3107:6	X	X	FT ref. to 3 loi in #6. NT ref. to 3 loi in #6. NR ref. to house lot and moo of 15 loi.	EJ: 2 WWC: 3	Approve
			X	3-6-006:013	3224: 2, 3, 4	X	X	FT ref. to section of loi in #2 and #3, and one loi in #4. NR ref. to 14 loi in #2 and 1 loi in #4. NT ref. to taro pauku in #2 and #3, 1 loi in #4.	EJ: 2 WWC: 3	Approve
			X	3-6-006:013	3337:1, 2, 3	X	X	FR ref. to section of loi in #1, #2, #3. NR ref. to 25 loi and 19 loi. NT ref. to taro pauku in #1, taro loi in #2, taro pauku in #3.	EJ: 2 WWC: 3	Approve
			X	3-6-006:013	3522:1-7	X	X	FT/NT ref. to #1-kula and kalo, #2-4 loi, #3-4 loi, #4- 5 loi, #5-9 loi, #6-1 loi, #7-potato ground. NR ref. to 19 loi and 1 loi.	EJ: 2 WWC: 3	Approve
			X	3-6-006:013	3523:1 & 3	X	X	NR ref. to 20 loi and small house site. NT ref. to #1 taro pauku, #3-3 taro loi.	EJ: 2 WWC: 3	Approve
			X	3-6-006:013	3526:1	X	X	NT ref. to #1 pauku loi.	EJ: 2 WWC: 3	Approve
			X	3-6-006:013	3527:3	X	NO	No water use documented.	EJ: 2 WWC: 3	Deny w/o prejudice
			X	3-6-006:013	5324:4	X	X	NT ref. to 2 lois in #2. NR/NT ref. to 2 lois in Kaopala, #4.	EJ: 2 WWC: 3	Approve
			X	3-6-006:013	5551:1	X	X	FT ref. to section of lois in #1. NT ref. to taro land in Parcel 1.	EJ: 2 WWC: 3	Approve

WAIKAPU: South Waikapu Ditch-Reservoir 1-Kuleana Auwai										
			X	3-6-006:022	3107:6	X	X	FT ref. to 3 loi in #6. NT ref. to 3 loi in #6. NR ref. to house lot and moo of 15 loi.	EJ: 2 WWC: 3	Approve
2156	Waikapu	Makimoto, Nadao	X	3-6-006:021	491.4	X	X	FT/NT ref. to 1 loi in #1.	WWC: 3	Approve
			X	3-6-006:021	3522:1-7	X	X	FT/NT ref. to #1-kula and kalo, #2-4 lois, #3-4 lois, #4-5 lois, #5-9 lois, #6-1 loi, #7-potato ground.	WWC: 3	Approve
2217 / 2218N	Waikapu	John Minamina Brown Trust, Crystal Alboro	X	3-6-006:025	2577.1	X	X	NT/FT: some loi at Hakiki. Apana 1: 11 loi and a house lot.	WWC: 3	Approve
			X	3-6-006:029	3277	X	X	NT/FT ref. Apana 1 taro pauku/section of loi, Apana 2 - 2 taro loi.	WWC: 3	Approve
			X	3-6-006:029	RP 3119	NO	NO	RP ref. to poalima as boundary.	WWC: 3	Deny w/o prejudice
2260 / 2261N	Waikapu	Jinsei Miyashiro Trust, Lisa Battad	X	3-6-006:027	10481:5	X	X	NR ref. to 31 loi.	WWC: 3	Approve
			X	3-6-006:027	RP 3131	--	--	Illegible.	WWC: 3	Deny w/o prejudice
			X	3-6-006:027	5280.1, 2, 3	X	X	Reference to poalima as boundary. NR: 13 loi	WWC: 3	Approve
			X	3-6-006:027	RP 6699	--	--	Illegible.	WWC: 3	Deny w/o prejudice
2356 / 2297N	Waihee	Waikapu Properties, LLC	X	3-6-004:003	236-1	X	X	FT ref. to kalo land. NT ref to 14 patches and poalima.	OHA: 1 WWC: 3	Approve
			X	3-6-004:003	2609:1-5	X	X	LCA Apana 1 & 5 ref. to taro and kula. Apana 4 ref. to house lot. FT ref. to Apana 1-3, section of loi, Apana 4-house lot, Apana 5-kula land. NT ref. to Apana 1-taro pauku, Apana 2-taro loi, Apana 3-taro loi, Apana 4-house lot, Apana 5-potato kula.	OHA: 1 WWC: 3	Approve
			X	3-6-004:003	3224:6	X	X	FT ref. to Apana 6-house lot. NT ref. to Apana 6-sweet potato mala.	OHA: 1 WWC: 3	Approve
			X	3-6-004:003	3520	X	X	FT/NT ref. to 2 pieces of kalo land and 1 piece of kula.	OHA: 1 WWC: 3	Approve
			X	3-6-004:003	3546:2	NO	X	LCA does not appear on TMK map. NT/FT ref. to kula and kalo.	OHA: 1 WWC: 3	Deny w/o prejudice
			X	3-6-004:003	5551:1, 2	X	X	FT ref. to Ap1-section of loi, Apana 2-2 loi. NT ref. Apana 1-taro land, Apana 2-2 lois.	OHA: 1 WWC: 3	Approve
			X	3-6-004:003	5774:2	X	X	FT ref. Apana 2-section of 2 loi. NT ref. Apana 2-6 taro loi.	OHA: 1 WWC: 3	Approve
			X	3-6-004:003	2384:1	X	X	FT ref. Apana 1-section of loi. NT ref. Ap1-taro pauku.	OHA: 1 WWC: 3	Approve
			X	3-6-004:003	2499:1	X	X	FT ref. Apana 1-section of kalo land. NR ref. Apana 1-taro pauku.	OHA: 1 WWC: 3	Approve
			X	3-6-004:003	2522	X	X	FT ref. Apana 1-kalo land, Apana 2-3 loi, Apana 3-kula. NT ref. Apana 1-taro pauku, Apana 2-3 loi, Apana 3-cultivated land.	OHA: 1 WWC: 3	Approve
			X	3-6-004:003	2577:2 & 4	X	X	FT/NT ref. to Apana 2-7 loi, Apana 3-3 loi and 2 loi.	OHA: 1 WWC: 3	Approve

WAIKAPU: South Waikapu Ditch-Reservoir 1-Kuleana Auwai										
			X	3-6-004:003	3020:2	X	X	FT ref. to Apana 2-piece of loi. NT ref. Apana 2-taro pauku and kula.	OHA: 1 WWC: 3	Approve
			X	3-6-004:003	3528:1 & 2	X	X	FT ref. to Apana 1 7 2-section of loi. NT ref. to Apana 1 & 2-taro pauku.	OHA: 1 WWC: 3	Approve
			X	3-6-004:003	6385:2	X	X	FT ref. to Apana 2-section of kalo land. NT ref. for Apana 2-taro pauku.	OHA: 1 WWC: 3	Approve
			X	3-6-004:003	10460:2	X	X	FT ref. Apana 2-2 loi. NT ref. Apana 2-two taro loi.	OHA: 1 WWC: 3	Approve
			X	3-6-004:003	10481:1, M2	X	X	FT ref. Apana 1-kalo and kula land, Apana 2-house lot, Apana 3-8 loi, Apana 4-section of loi. NT ref. to Apana 1-taro pauku, Apana 2-house lot, Apana 3-8 taro loi, Apana 4-taro pauku.	OHA: 1 WWC: 3	Approve
			X	3-6-004:003	10481:1, M3	X	X	FT ref. Apana 1-kalo and kula land, Apana 2-house lot, Apana 3-8 loi, Apana 4-section of loi. NT ref. to Apana 1-taro pauku, Apana 2-house lot, Apana 3-8 taro loi, Apana 4-taro pauku.	OHA: 1 WWC: 3	Approve
			X	3-6-004:003	10481:2, 3, 4	X	X	FT ref. Apana 1-kalo and kula land, Apana 2-house lot, Apana 3-8 loi, Apana 4-section of loi. NT ref. to Apana 1-taro pauku, Apana 2-house lot, Apana 3-8 taro loi, Apana 4-taro pauku.	OHA: 1 WWC: 3	Approve
			X	3-6-004:003	3374:4	X	X	FT ref. to Apana 4-section of loi. NT ref. to Apana 4-taro pauku.	OHA: 1 WWC: 3	Approve
			X	3-6-004:003	Grant 2109	X	X	Survey notes for loi called Nohoana contained .73 acre.	OHA: 1 WWC: 3	Approve
			X	3-6-004:003	Grant 1711:1	NO	X	Grant 1711:1 does not appear on TMK map. Survey notes and diagram refer to loi #1-0.08 acres, loi #2-0.04 acres.	OHA: 1 WWC: 3	Deny w/o prejudice
			X	3-6-004:003	Grant 1712: 1, 2	X	X	Survey notes and diagram refer to loi #1-0.09 acres, loi #2-0.07 acres.	OHA: 1 WWC: 3	Approve
2336 / 2337N	Waikapu	Santiago, Alfred and Colin Kailiponi	X	3-6-005:019	3520	X	X	LCA ref. to poalima in parcel. NR: 20 loi	WWC: 3	Approve
			X	3-6-005:019	RP 3135	X	NO	RP ref. to poalima as boundary..	WWC: 3	Deny w/o prejudice
			X	3-6-005:019	2522	X	X	Ref. to poalima as boundary. FT Apana 1 ref. to piece of kalo land; Apana 2 ref. to 3 loi.	WWC: 3	Approve
			X	3-6-005:019	RP 3125	X	NO	Ref. to poalima as boundary.	WWC: 3	Deny w/o prejudice
			X	3-6-006:024	3105.1	X	X	NR: house lot. NT Apana 1: illegible.	WWC: 3	Approve
			X	3-6-006:024	RP 3124	X	NO	No reference to water use.	WWC: 3	Deny w/o prejudice
2366N	Waikapu	Higa, George and Yoneko	X	3-6-006:003	3397:1-2	X	X	Ref. to poalima as boundary. FT ref. Apana 1-section of loi, Apana 2-house lot. NR ref. to 15 loi.	WWC: 3	Approve
			X	3-6-006:003	RP 4122	X	X	RP ref. to kalo.	WWC: 3	Approve
			X	3-6-006:003	GR 1710.2	NO	NO	No appurtenant right documentation provided.	WWC: 3	Deny w/o prejudice

WAIKAPU: South Waikapu Ditch-Reservoir 1-Kuleana Auwai										
			X	3-6-006:004	3324.3	X	X	NR ref. to 16 loi, 7 loi, 14 loi and 1 loi. FT ref. Apana 1 to section of loi.	WWC: 3	Approve
			X	3-6-006:004	RP 4115	NO	NO	No appurtenant right documentation provided.	WWC: 3	Deny w/o prejudice
			X	3-6-006:005	3523.1	X	X	LCA Apana 1 ref. to poalima as boundary. FT ref. Apana 1 to section of loi. NR ref. to 20 loi.	WWC: 3	Approve
			X	3-6-006:005	RP 3141	NO	NO	RP ref. Apana 1 ref. to poalima as boundary.	WWC: 3	Deny w/o prejudice
			X	3-6-006:005	GR 1713	NO	NO	No appurtenant right documentation provided.	WWC: 3	Deny w/o prejudice
			X	3-6-006:016	GR 1520	NO	NO	No appurtenant right documentation provided.	WWC: 3	Deny w/o prejudice
2368	Waikapu	Kamasaki, Teruo and Evelyn, Cynthia Ann McCarthy, Claire Kamasaki	X	3-6-007:010	432	X	X	NT ref. wet & dry patches, 2 mud houses, 1 grass house. NR ref. stream border, numerous taro patches.	WWC: 3	Approve
			X	3-6-007:010	RP 102	NO	NO	No ref. to water use.	WWC: 3	Deny w/o prejudice
3471N	Waikapu	Waikapu Properties, LLC	X	3-6-004:006	5774:2	NO	X	LCA is in Parcel 003. FT ref. to 2 loi. NT ref. to 6 loi.	OHA: 1,2 WWC: 3	Deny w/o prejudice
			X	3-6-004:006	10481:1	NO	X	LCA is in Parcel 003. FT for Apana 1- ref. to kalo and kula land. NT for Ap. 1 ref. to taro pauku and kula.	OHA: 1,2 WWC: 3	Deny w/o prejudice
			X	3-6-004:006	236l:1	NO	X	No LCA verification on TMK map, but NT ref. water use.	OHA: 1,2 WWC: 3	Deny w/o prejudice
			X	3-6-004:006	8874:1,2,3	NO	X	No LCA verification on TMK map, but NT/FT ref. water use.	OHA: 1,2 WWC: 3	Deny w/o prejudice
			X	3-6-004:006	10160:1	NO	X	No LCA verification on TMK map, but NT/FT ref. water use.	OHA: 1,2 WWC: 3	Deny w/o prejudice
			X	3-6-004:006	11022:6	NO	NO	Documentation provided does not document appurtenant rights.	OHA: 1,2 WWC: 3	Deny w/o prejudice
			X	3-6-004:006	5324:3	NO	X	No LCA verification on TMK map, but NT/FT ref. water use.	OHA: 1,2 WWC: 3	Deny w/o prejudice
			X	3-6-004:006	3527	NO	X	No LCA verification on TMK map, but NT/FT ref. water use.	OHA: 1,2 WWC: 3	Deny w/o prejudice
			X	3-6-004:006	GR. 1844:1, 2	NO	NO	Documentation provided does not document appurtenant rights.	OHA: 1,2 WWC: 3	Deny w/o prejudice
			X	3-6-004:006	Gr. 3152	NO	NO	Documentation provided does not document appurtenant rights.	OHA: 1,2 WWC: 3	Deny w/o prejudice
			X	3-6-004:006	Gr. 3043	NO	NO	Documentation provided does not document appurtenant rights.	OHA: 1,2 WWC: 3	Deny w/o prejudice
			X	3-6-004:006	Gr. 2960	NO	NO	Documentation provided does not document appurtenant rights.	OHA: 1,2 WWC: 3	Deny w/o prejudice
			X	3-6-004:006	Gr. 2069:1	NO	NO	Documentation provided does not document appurtenant rights.	OHA: 1,2 WWC: 3	Deny w/o prejudice
3472N	Waikapu	Waikapu Properties, LLC	X	3-6-006:036	5551:2	X	X	FT ref. to 2 loi in #2. NT ref. to 2 loi in #2.	OHA: 1,2 WWC: 3	Approve

WAIKAPU: South Waikapu Ditch-Reservoir 1-Kuleana Auwai										
			X	3-6-006:036	2609: 1 & 5	X	X	FT ref. to section of loi in #1, kula land in #5. NT ref. to taro pauku in #1 and potato kula in #5.	OHA: 1,2 WWC: 3	Approve
			X	3-6-006:036	5774:2	X	X	FT ref. to a section of lois in #2. NT ref. to 6 taro loi in #2.	OHA: 1,2 WWC: 3	Approve
NA WAI EHA: Waihee River, North Waiehu Stream, Iao Stream, Waikapu Stream										
2157	Various	Wailuku Water Company	X	3-2-014:001	--	NO	NO	No appurtenant right documentation provided.	EJ: General	Deny w/o prejudice
N/A	Various	Objection to Commission process by Kaniloa and Johanna Kamaunu.								