HŌKŪAO PELLEGRINO
213 West Waikō Road
Waikapū, Hawai'i 96793
(808) 430-4534

2016 FEB -5 AM 9:42

WATER USE PERMIT APPLICANT PRO SE

COMMISSION ON WATER RESOURCE MANAGEMENT

STATE OF HAWAI'I

Surface Water Use Permit Applications, Integration of Appurtenant Rights and Amendments to the Interim Instream Flow Standards, Nā Wai 'Ehā Surface Water Management Areas of Waihe'e, Waiehu, 'Īao, & Waikapū Streams, Maui	)	Case No. CCH-MA15-01 TESTIMONY OF HŌKŪAO PELLEGRINO; EXHIBITS "2332-PELLEGRINO-1" - "2332-PELLEGRINO-4"

TESTIMONY OF HŌKŪAO PELLEGRINO

1. This testimony is provided in support of Surface Water Use Permit Application ("SWUPA") Nos. 2277, 2332, and 2333, filed with the Commission on Water Resource Management for parcels in Waikapū, Tax Map Key ("TMK") Nos. (2) 3-5-012:020, (2) 3-5-012:023, and (2) 3-5-012:026.

2. SWUPA No. 2277 was filed on April 23, 2009 by Warren Soong for 1.52 acres of land, then identified as TMK No. (2) 3-5-012:026. Since then, the land was subdivided, and my parents Victor and Wallette Pellegrino purchased a 0.671-acre portion, at new TMK No. (2) 3-5-012:026. (Mr. Soong still owns the remaining 0.85 acre, now identified as TMK No. (2) 3-5-012:047.)

3. SWUPA Nos. 2332 and 2333 were filed on April 30, 2009 by my parents for TMK Nos. (2) 3-5-012:020 and (2) 3-5-012:023. My parents still own and live on parcel :020.

My wife Alana and I are now the legal owners of parcel :023, where we live and operate Noho'ana Farm, LLC, cultivating lo'i kalo for educational and subsistence purposes. The purpose of Noho'ana Farm is to grow food and share Hawaiian culture. As explained below, we are expanding our farm by restoring lo'i on the former Soong property, parcel :026. My wife and I are the caretakers of all three parcels.

4. I submit this testimony on behalf of my parents, my wife, and myself, and with the agreement among us that any water use permit(s) issued by this Commission for uses on these three parcels be issued to me and my wife, Hōkūao and Alana Pellegrino.

5. We are a Native Hawaiian 'ohana who are descendants of native Hawaiians who inhabited the Hawaiian Islands prior to 1778. Pursuant to Article XII, Section 7 of the Hawai'i Constitution and Hawai'i Revised Statutes ("HRS") section 174C-101, our uses of stream water are traditional and customary cultural practices that are protected public trust purposes.

6. Our domestic water use is also a protected public trust purpose.

7. Because TMK 3-5-012:023 is adjacent to Waikapū Stream and we had an existing use of stream water on April 30, 2008, we are existing riparian users under Hawai'i law, which is protected under Article XI, Section 7 of the Hawai'i Constitution.

8. Based on the information set forth below, I request recognition of appurtenant rights for TMK No. (2) 3-5-012:020 of 52,500 gallons per day ("gpd"), for TMK No. (2) 3-5-012:023 of 640,200 gpd, and for TMK No. (2) 3-5-012:026 of 201,300 gpd, for a total of 893,700 gpd. I request a Surface Water Use Permit for our current reasonable-beneficial use for TMK No. (2) 3-5-012:020 of 600 gpd, for TMK No. (2) 3-5-012:023 of 61,800 gpd, and for TMK No. (2) 3-5-012:026 of 187,800 gpd.

QUANTIFICATION OF APPURTENANT RIGHTS

9. I am attaching various Māhele documents that confirm water use on TMK Nos. (2) 3-5-012:020,[1] (2) 3-5-012:023, and (2) 3-5-012:026 at the time of the Māhele.

TMK No. (2) 3-5-012:020

10. TMK No. (2) 3-5-012:020 is comprised of ʻāpana 3 of Land Commission Award ("LCA") No. 8808 to Kekeleiaiku, confirmed by Royal Patent ("RP") No. 2164. Attached as "2332-PELLEGRINO-1" is a true and correct copy of LCA No. 8808 to Kekeleiaiku, as well as the native testimony supporting the award (both the original and the English translation).

11. The documents in 2332-PELLEGRINO-1, referring to LCA No. 8808, establish that ʻāpana 3 was cultivated in wetland kalo: the native testimony states that this ʻāpana contained 6 loʻi kalo.

TMK No. (2) 3-5-012:023

12. TMK No. (2) 3-5-012:023 is comprised of two LCAs: ʻāpana 1 of LCA No. 3340 to Nahau, confirmed by RP No. 3115; and ʻāpana 1 of LCA No. 3110 to Kuolaia, confirmed by RP No. 3152.

13. Attached as "2332-PELLEGRINO-2" is a true and correct copy of LCA No. 3340 to Nahau, as well as the native register (both the original and the English translation) supporting the award. The documents in 2332-PELLEGRINO-2 confirm that ʻāpana 1 of LCA No. 3340 was cultivated in wetland kalo: the native register describes the land as "kuleana taro patches."

14. Attached as "2332-PELLEGRINO-3" is a true and correct copy of LCA No. 3110 to Kuolaia, as well as the foreign testimony (original in English) and native register (both the

[1] The deed for parcel :020 contains a reservation of appurtenant rights. I understand that because of this reservation, the appurtenant water rights may be extinguished on this parcel. Nevertheless, as stated in SWUPA No. 2332, we reserve the right to claim appurtenant water rights on this parcel, and are therefore providing proof of water use at the time of the Māhele.

original and the English translation) supporting the award. The documents in 2332-PELLEGRINO-3 confirm that ʻāpana 1 of LCA No. 3110 was cultivated in wetland kalo: the foreign testimony describes ʻāpana 1 as a "section of loi in Nohoana" that includes a pōʻalima, and the native register describes 40 taro patches and a pōʻalima.

15. Additionally, parcel :023 has remnants of an extensive loʻi kalo complex with stone terracing. At least 12 loʻi kalo ranging in size from 300 square feet to 6,000 square feet are present. The parcel's adjacency to the Waikapū Stream is also an indicator that this land was loʻi land.

TMK No. (2) 3-5-012:026

16. TMK No. (2) 3-5-012:026 is comprised of LCA No. 2199 to Pahoa, confirmed by RP No. 3129. Attached as "2332-PELLEGRINO-4" is a true and correct copy of LCA No. 2199 to Pahoa, as well as the native testimony (both the original and English translation) supporting the award. The documents in 2332-PELLEGRINO-4 confirm that this kuleana was cultivated in wetland kalo: the native testimony states that this parcel was kalo land that included a pōʻalima.

17. Like parcel :023, parcel :026 also has remnants of an extensive loʻi kalo system, with a number of intact loʻi throughout the parcel.

Application of the Kalo Water Duty

18. Based on the Māhele documents in 2332-PELLEGRINO-1 through 2332-PELLEGRINO-4, the lands identified as TMK Nos. (2) 3-5-012:020, (2) 3-5-012:023, and (2) 3-5-012:026 were all cultivated in loʻi kalo at the time of fee simple conversion. Thus, the quantification of the appurtenant rights is the amount of water sufficient to grow kalo on these parcels—0.175 acre, 2.134 acres, and 0.671 acre, respectively—using traditional methods.

19. It is my understanding that, on average, taking into account fallow lo'i and uncultivated areas such as banks between lo'i, healthy wetland kalo requires between 100,000 and 300,000 gallons of water per acre per day ("gad"), and that areas with greater proportions of lo'i in cultivation will require an amount closer to the upper end of this range.

20. Thus, in my best estimation, the water rights appurtenant to the three parcels are as follows:

a. TMK No. (2) 3-5-012:020: 52,500 gpd (0.175 acre x 300,000 gad);

b. TMK No. (2) 3-5-012:023: 640,200 gpd (2.134 acres x 300,000 gad);

c. TMK No. (2) 3-5-012:026: 201,300 gpd (0.671 acre x 300,000 gad).

AMOUNT REQUESTED UNDER PERMIT

21. Currently, for parcel nos. :020 and :023, we divert water from the kuleana 'auwai that runs along Waikō Road. The water flows through a traditional po'owai near Ione Shimizu's house and continues makai in pipes and ditches through parcel :023 (Noho'ana Farm), where we use the water on parcel :023 and pipe more water to parcel :020 (parents' houselot) for the following uses:

a. TMK No. (2) 3-5-012:020: home garden on approximately 0.09 acre, including fruit trees (mai'a, mountain apple, fig, kukui), herbs, vegetables, tī, and numerous native plants.

b. TMK No. (2) 3-5-012:023: five organic lo'i kalo on approximately 0.2 acre, and diversified agricultural crops, including 'ulu, mai'a, 'uala, kō, tī, niu, mountain apple, guava, avocado, mango, kamani, papaya, vegetables, herbs, and citrus trees, on approximately 0.6 acre.

22. As for TMK No. (2) 3-5-012:026 (previously owned by Mr. Soong), water is diverted from the 'auwai to irrigate a non-commercial garden on approximately 0.05 acre, which includes mai'a, 'ulu, mango, and tī. I intend to return the land to its original state by restoring lo'i kalo on approximately 0.621 acre, and have already begun the process of opening up the lo'i.

23. I request a Surface Water Use Permit for the following amounts:

a. As for TMK No. (2) 3-5-012:020, I believe the 2002 State of Hawai'i Water System Standard for Maui County of 600 gpd per single family home is sufficient for my parents' existing domestic water uses.

b. As for TMK No. (2) 3-5-012:023, applying the kalo water duty described in the appurtenant rights quantification section above, I request 60,000 gpd (0.2 acre x 300,000 gad) to irrigate our lo'i. Applying the 2002 State of Hawai'i Water System Standard for Maui County of 3,000 gad to our diversified agriculture, I request an additional 1,800 gpd (0.6 x 3,000 gad). In total, I request 61,800 gpd for parcel :023.

c. As for TMK No. (2) 3-5-012:026, applying the 2002 State of Hawai'i Water System Standard for Maui County of 3,000 gad to our diversified agriculture, I request 1,500 gpd (0.5 x 3,000 gad). I also request an additional 186,300 gpd for irrigation of the lo'i we are in the process of restoring (0.621 acre x 300,000 gad). In total, I request 187,800 gpd for parcel :026.

Reasonable-Beneficial Analysis

24. Our uses of stream water on the three parcels are "reasonable-beneficial," defined as: "the use of water in such a quantity as is necessary for economic and efficient utilization, for

a purpose, and in a manner which is both reasonable and consistent with the state and county land use plans and public interest." HRS § 174C-3.

25. The quantity we are requesting is necessary for the economic and efficient irrigation of our farm and home gardens, which include lo'i kalo, fruits, vegetables, mixed herbs, and other native plants. Our use of the stream water is economic and efficient, as we use only the amount needed to irrigate our lo'i and other crops, and we implement measures to minimize water loss.

26. Our use of stream water on our farm and around our homes is also consistent with the state and county land use plans and the public interest. Our 'ohana's land is classified by the State as urban, and zoned by the County as agricultural. Our water use for lo'i kalo and domestic cultivation is also in the public interest and fulfills public trust purposes.

Alternatives Analysis

27. Because our land has appurtenant rights to stream water in the nature of an easement that was conveyed at the time of the Māhele, and because, by using stream water, we are exercising our traditional and customary right as Native Hawaiians to cultivate kalo on our land in the traditional manner, we are not required to provide an alternatives analysis to show that we have no practicable alternative source of water. Our appurtenant and traditional and customary rights are for stream water, not for water from any other source, and our exercise of these rights enjoys maximum protection and first priority under the law. Nonetheless, the Alternatives Analysis set forth in SWUPA 2332 remains applicable, true, and correct.

28. We have always used a reasonable amount of 'auwai water to raise our lo'i kalo and maintain other agricultural crops, along with other community members along this traditional 'auwai. Other alternatives, such as municipal water, reclaimed wastewater, water

from other ditch systems, desalinized water, and groundwater, are not practicable alternatives to the 'auwai water from Waikapū Stream. Requiring my 'ohana to pay for these alternatives instead of using stream water via the 'auwai that runs through our land would impose an unfair and impracticable cost on my 'ohana.

SUMMARY

29. In sum: (1) our domestic water use is a protected public trust purpose; (2) my 'ohana's traditional and customary right to grow kalo is a protected public trust purpose; (3) the exercise of our appurtenant rights is a protected public trust purpose, and we are entitled to 52,500 gpd for parcel :020, 640,200 for parcel :023, and 201,300 for parcel :026; (4) at this time, I request a permit for 600 gpd for parcel :020, 61,800 gpd for parcel :023, and 187,800 gpd for parcel :026, and these amounts will be used to irrigate our lo'i kalo, farm crops, and home gardens, which are reasonable-beneficial uses of stream water which there is no practicable alternative.

I, Hōkūao Pellegrino, do declare under penalty of law that the foregoing is true and correct.

Dated: Waikapū, Hawai'i, 2/1/16.

HŌKŪAO PELLEGRINO
WATER USE PERMIT APPLICANT PRO SE

Uku pauku 15.

W. Lee
G. M. Robertson
J. Kekauonohi
J. H. Smith

Honolulu June 25 1852

Helu 8808 Hekeleiaiku Waikapu Maui

Pulapala no Ke ana ana i Ke Kuleana 8808 no Hekeleiaiku ma Ka ili o Makahulahula Waikapu Mokupuni o Maui

E hoomaka i Ke ana o na Apana 1, 2 a me 4 i hui ia i hookahi ma Ke Kihi Komohana Hema e pili ana me Puupahoehoe Maumuku & Naiuhi a e holo Ak 7° Hi 338 Kh ma Ka palena o Naiuhi Ak 14½ Hi 204 ma Ka palena o Naiuhi me Frank Sylva Ak 75½ Hi 358 Kh ma Ke [illegible] Ak 9½ Hi 56 Kh ma Ke Kuhelelea (ea) Ak 65½ Hi 156 Kh ma Ke Kuhelelea (ea) [illegible] Kh ma Ke Kuhelelea (ea) a i Ke J. Richardson Ak 72½ Hi 568 ma Ke J. [illegible] i Ke Pohuhi Ak 31½ Ko 702 Kh ma Ke Pupuhi a i Ke Puupahoehoe [illegible] a malokoi ia ana.

Apana 3. E hoomaka i Ke ana ma Ke Kihi [illegible] e pili ana me Kaaa a e holo Ak 5¼ Hi 490 Kh ma Ka palena o Kaa i Ka auwai Ak 75¼ Ko 598 Kh ma Ke Komohia & Maumuku Ak 7¼ Ko 322 ma Ke Kuolaia Ak 25° Ko 240 Kh ma Ke Kaai Ak 75° Hi 60 Kh ma Ke Eeka Ak 25½ Hi 127 Kh ma Ke Eeka Ak 64° Hi 70 Kh ma Ke Eeka Ak 89° Hi 61 ma Ke Eeka Ak 4½° Hi 131 Kh ma Ke Eeka a hiki i Kahawai A 75° Hi 88 Kh ma Ke Kahawai Ak 77° Hi 166 Kh ma Kahawai a hiki ma Kahi i hoomaka i a malokoi ia anapuni 1 96/100 Eka

E. Bailey
Mea ana aina

5.50
1.96
7.46

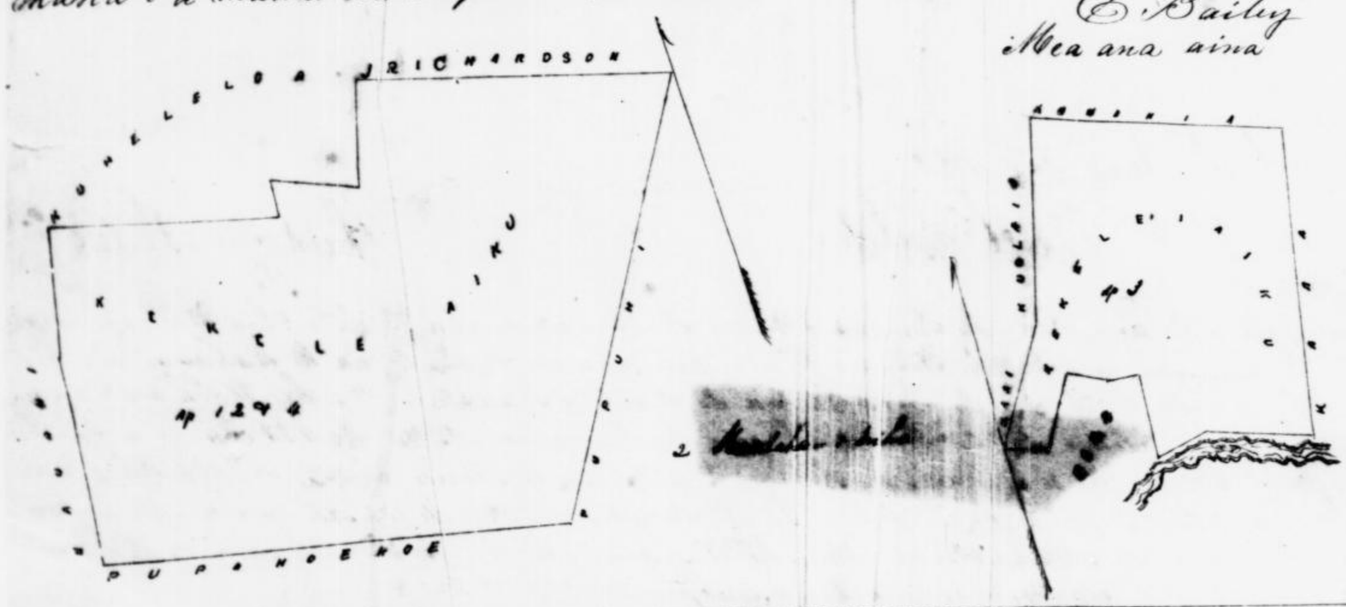

Uku Pau Loa 18.

W. Lee
G. M. Robertson
J. Kekauonohi
J. H. Smith

Honolulu June 25 1852

Helu 5742 Kaluahinui Waikapu Maui

Kaluahinui Waikapu Maui [illegible] ana [illegible] ili o Okia E hoomaka [illegible] e pili ana me Ke Naheana [illegible] ana a e holo [illegible] 57½ Hi 200 Kh [illegible] pili ana me Ke Naheana Ak 56° Ko 122 Kh [illegible] Ke Naheana Ak 23¼ Hi 60 e pili ana me Ke Naheana Ak 72¾ Hi 56 Kh ma Ke [illegible] na Ak [illegible] Hi 32 [illegible] ma Ke Naheana Ak 6° Ko 81 Kh ma Ka Poalima [illegible] Ko [illegible] ma Ke Poalima Ak [illegible] Ka Poalima Ak 40° [illegible] Ak 46½°

2332-PELLEGRINO-1-P.1

Helu 5505 Kekeleiaikui Haikapu Maui.

Palapala no ke ana ana i ke Kuleana 5505 no Kekeleiaikui ma ka Ili o Makahelahela, Haikapu, Mokupuni o Maui. E hoomaka i ke ana o na Apana 1, 2 a me 3 i huiia i hookahi ma ke kihi Komohana Kona e pili ana me Puupahoehoe Muumuku & Hanahi a e hele Ak 4° Hi 339 Kih ma ka pralena o Halualahi Ak 11½ Hi 201 Kih ma ka pralena o Halualahi me Frank Sylva Hi 43½ Hi 351 Kih ma ke Kuhelelea (ww) Ak 9½ Hi 56 Kih ma ke Kuhelelea (ww) Hi 65½ Hi 136 Kih ma ke Kuhelelea (ww) Ak 10½ Hi 166 Kih ma ke Kuhelelea (ww) a i ke J Richardson Hi 72½ Hi 361 ma ke J Richardson a i ke Puupahoehoe Hi 31½ Hi 412 Kih ma ke Puupahoehoe a i ke Puupahoehoe Ak 46½ Hi 455 Kih ma ke Puupahoehoe a hiki i kahi i hoomaka ai a malake eia anapuni 5½ Eka

Apana 2. E hoomaka i ke ana ma ke Kahawai i ke kihi Kihina Kona e pili ana me Kaaa a e hele Ak 9½ Hi 190 Kih ma ka pralena e Kaaa i ka auwai Ak 41½ Hi 390 Kih ma ke Kerekia & Wainuku Hi 7½ Hi 322 ma ke Kuolaia Hi 23° Hi 200 Kih ma ke Kaai Hi 45° Hi 60 Kih ma ke Eeka Ak 23½ Hi 104 Kih ma ke Eeka Kona 64° Hi 40 Kih ma ke Eeka, Hi 19° Hi 61 ma ke Eeka Hi 11½ Hi 101 Kih ma ke Eeka a hiki i Kahawai Ak 45° Hi 50 Kih ma ke Kahawai, Hi 74° Hi 166 Kih ma Kahawai a hiki ma kahi i hoomaka ai a malake eia anapuni 1¼ Eka.

E Dailey

Mea ana aina

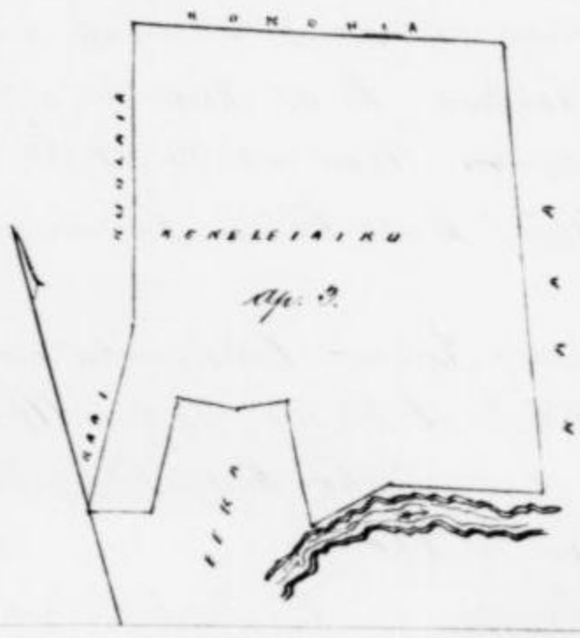

2332-PELLEGRINO-1-P.2

12

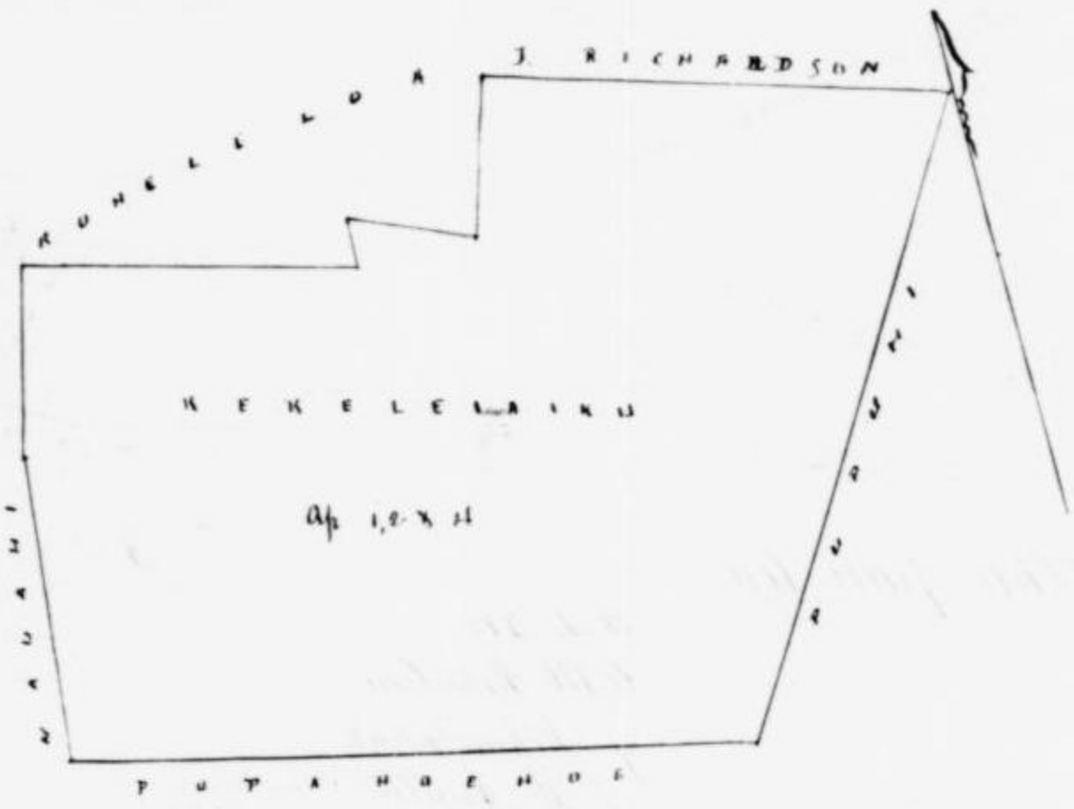

Uku pau loa

57

H. L. Lee
G W Robertson
J. Kekaulahao
J. H. Smith

Honolulu June 25 1852.

R.P. 4125

Helu 5742. Kaluakinui Waikapu Maui

Kuleana 5742 no Kaluakinui, Waikapu, Maui.

Apana 1 Mahele 1. Ili e Ohia. E hoomaka ma ke kihi Akau e pili ana me ke Kuleana Kuleana a e holo Ke 54½ Hi 200 Kh e pili ana me ke Kuleana Ke 56 Ke. 122 Kh ma ke Kuleana Ke 29¼ Hi 60 e pili ana me ke Kuleana Ak 42¾ Hi 56 Kh ma ke Kuleana Ke 29¼ Hi 383 Kh ma ke Kuleana Ke 69 Ke 11 Kh ma ke Pealima Ke 35¾ Ke 113 Kh ma ka Pealima Ke 51 Ke 115 Kh ma ka Pealima Ak 40 Ke. 532 Kh ma ke Kuhelelea Ak. 30 Hi 69 Kh ma ke Kuhelelea Ak 16¾ Ke. 22 Kh ma ke Kuhelelea Ak 145¾ Hi 66 Kh ma ke Kuleana a hiki ma kahi i hoomaka ai 4/100 Eka.

[illegible] pili ana me ka

2332-PELLEGRINO-1-P.3

150

Helu 8808 Kekeliiaiku (. Waiehuli Kula Maui

Kula ma Laie & Kawilaaha, E hoomaka ana ma ke Kihi Hem. Ak. a e holo ana, Hem. 78° Hi. 8,70 pauku e pili ana i ke Eeka, Hem. 50. Hi. 3,58 pauku e pili ana i ke Opunui, Hem 60° Hi 7,26 pauku e pili ana i ke Opunui, Hem. 5° Hi. 3,00 pauku e pili ana i ke Mark. Hem. 52 Hi. 19,38 pauku e pili ana, i ke Mark. Hem. 25½° Ko. 4,10 pauku ma ke Napela. Ak. 45½° Ko. 2,70 pauku e pili ana i ke Puomui Ak 82° Ko. 2,95 pauku e pili ana i ke Puomui, Ak. 52° Ko 4,62 pauku e pili ana i ke Puomui, Ak 66. Ko 6,10, pauku e pili ana. i ke Puomui, Ak. 61° Ko. 5,85 pauku e pili ana i ke Uli. Ak, 80 Ko. 5,90 pauku ma ke Uli Ak 4° Hi. 7,90 pauku e pili ana i ke Lono, i ke Kihi mua. 20 Eka.

3 Feby 1852

A. F. Turner
Luna ana aina

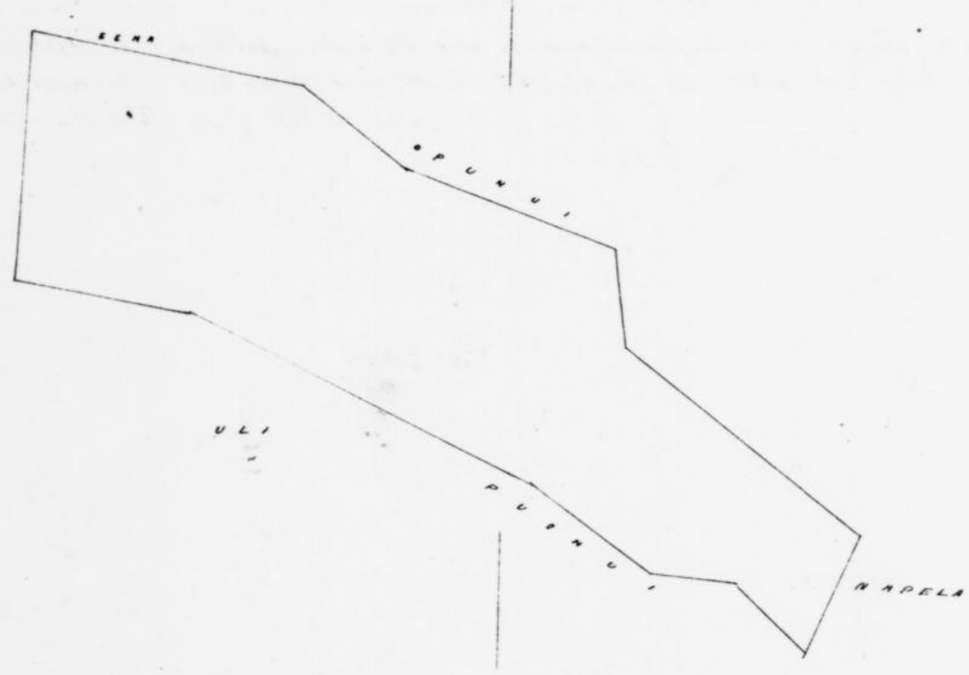

Ulu Pau Loa # 10.
W. L. Lee
G. M. Robertson
J. Kekaulahao
J. H. Smith

Honolulu 27 Aug. 1852

Helu 5165 Kupala

Mokae Hana Maui

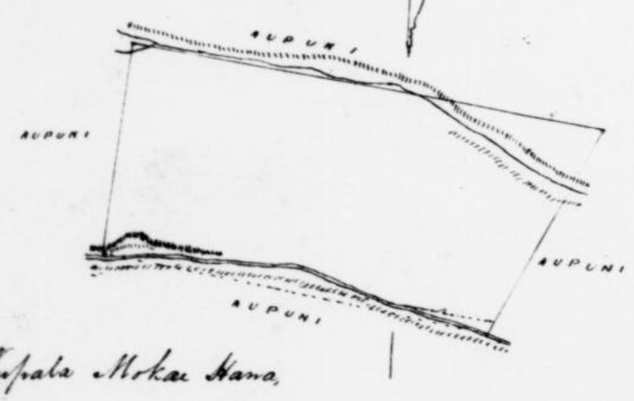

Kupala Mokae Hana.

Ili o Kamaehu. E hoomaka ana ma ke kihi Aik. Hema a e holo ana, Ak 30° Hi. 10,70 pauku e pili ana i ke Aupuni, Ak. 79. Ko. 22,70 pauku e pili ana i ke Aupuni, Hem. 8° Ko. 1,00 pauku e pili ana i ke Aupuni, ma ke Kahawai, alaila e pili ana i ke Kahawai, i ke Kihi mua 20. Eka.

12 April 1852

A. F. Turner
Luna ana aina

2332-PELLEGRINO-1-P.4

3 Eia na avae, M. Kawaimahi, W. Owan, K. & M. Kahawai;
4 " " M. Kawai, W. Manu, K. & M. Kahawai;
5 " " M. Nihau, W. Pepiaopili, K. Owan, M. Kahawai
6 " " M. Pepiaopili, W. Napunpahoehoe, K. Kaina, M. Pepiaopili
7 " " M. Kahakumakaai, W. Ehumui, K. Kaai, M. Kaai;
8 " " M. Napaoloi, W. Owan, K. Owan, M. Owan
9 " " M. Kole, H. Pale, M. Kole, M. Haa.
10 " " M. Poka, H. Poka, M. Kimo Hanoplorog, M. Anpuni

2607 Pipii Julai 16 1849

Kokaihonipo Hoohikiia Ua ihi au Ehua mau Apana ona i Waikapu
Apana 1 Pauhukalo ma Kapalaalaa.
" 2 Eikalo ma Pokooku.
No Napunpahoehoe mai ka Apana 1 M. H. 1836. No Omiwo mai ka Apana 2. M. H. 1836. Aole mea kaaha. Aole ho pualima malohi. Ua mala o Pipii i ka M. H. 1848. O kona hooitina o kona haikaina na o Mu.
1 Eia na avae M. Pa Anpuni, W. ili o Haanui, K. ili o Kukuiaimaka, M. ili o Kapohana.
2 Eia na avae M. Napaoloi, M. Kahawai, K. Kaai, M. Kaai

8808 Kokohiaiku

Eoka Hoohikiia Ua ihi au Ehua mau Apana ma Waikapu
Ekoka Apana Uala ma Kula.
Apana 1 Pauhukalo ma Mokahelahela ili ma Waikapu
" 2 " " " " "
" 3 6 Lei " " " "
" 4 Kula " " " "
" 5 Malanala Waiohuli " Kula.
" 6 Malanala Kamaale " Kula
" 7 Malanala " " Kula
No Napunpahoehoe mai Na Apana 1 2 3 4. M. H. 1842. He aina kahiko no kana wahiva mai. No Pupuli mai.

2332-PELLEGRINO-1-P.5

ka. Afana 5 Ma. 4 1844. Ota Kalusso mai na Afana 6.
Aob fendinu e nu Afana e Waikafu. Aob nu kaka.
1 Eia na ana M. Ki e Ausina; M. Ki e Auwaikimaiki; A. Pa e
Pupuki; M. Nafuefuebachu.
2 Eia na ana M. Ki e Ausina; M. Mumuku; A. Pupuki; M. Pupubachu
3 Eia na ana M. Ki e Nahanu M. Ki e Filipi; M. Nahanui
4 Eia na ana M. Mumuku; M. Naui; A. Paapuni; M. Pupubachu
5 Eia na ana M. Pupubachu; A. Mumuku; M. Afana; M. Lukiau
6 Eia na ana M. Nakuikafu; A. Nahana; M. Nahu; M. Nakiaka
7 Eia mai ana M. Pipi; A. Nui e Nali; M. Kamaiki; M. Kalamu

1844 Aowochu Aobiri 16 1844

Aowochu Aoluliu Ua ike au Elia nun Afana nu ka
Ki e Pania na Waikafu ka Aufana; Afana e Elia
nun Ki; Afana 2 Elia nun Ki; Ua Hanuna mai kana
nun Afana ainu Ma. 4 1844. Ua nuku e Aowochu i kia
Ma. 4 1844 A e Naui Kana Kaolina. Aob nun kaka.
1 Eia na ana M. Naui; M. Kuau; A. Ki e Nafufu; M. Kaua.
2 Eia na ana M. Kaua; M. Kaua; A. Kuau; M. Kauaua

1845 Nalinchimi

Aowochu Aoluliu Ua ike au Elia nun Afana ana
kaia nun ka e Waikafu nalole ai.
Afana 1 Pinkuli na Elia
" 2 Fakolo 2 Ki na Fulana
Ua Nafupubachu mai ka Afana i ka na alamu-
mahu 2 Ua kana mahu mai ka Afana 2 ia na na.
Ma ka Afana nui 1 pustina. Aob nun kaka ia ia.
1 Eia na ana M. Maunuakubebbu; M. Fali e Waikafu
A. Nahau 1 Nualani; M. Nahanui e Waikafu
2 Eia na ana M. Nafuebi; M. Nahia; A. Nafupubachu.
M. Pouepu 1 Pepeinapili.

2332-PELLEGRINO-1-P.6

Native Testimony (Kekeleaiku – LCA 8808)
Translation

8808 – Kekeleiaiku

Eeka (‘E‘eka) Ho‘ohiki ‘ia. Ua ‘ike au ‘ehā mau ‘āpana ma Waikapū, ‘ekolu ‘āpana ‘uala ma Kula.

‘Āpana 1: Paukū kalo ma Mokahelahela ‘ili ma Waikapū.
‘Āpana 2: Paukū kalo ma Mokahelahela ‘ili ma Waikapū.
‘Āpana 3: 6 Lo‘i ma Mokahelahela ‘ili ma Waikapū.
‘Āpana 4: 4 Kula ma Mokahelahela ‘ili ma Waikapū.
‘Āpana 5: Māla ‘uala ma Waiohuli (ahupua‘a) ma Kula.
‘Āpana 6: Māla ‘uala ma Kama‘ole (ahupua‘a) ma Kula.
‘Āpana 7: Māla ‘uala ma Kama‘ole (ahupua‘a) ma Kula.

No Napuupahoehoe (Nāpu‘upāhoehoe) mai nā ‘Āpana 1, 2, 3, 4 i ka makahiki 1842. He ‘āina kahiko no kāna wahine mai. No Pupuhi mai ka ‘Āpana 5 i ka makahiki 1844. No Kalanao mai nā ‘Āpana 6, 7. ‘A‘ole Po‘alima i nā ‘āpana o Waikapū. ‘A‘ole me ke‘ake‘a.

‘Āpana 1: Eia nā ‘ao‘ao, Mauka ‘ili o Kuaiwa (Kua‘iwa), Waihee (Waihe‘e) ‘ili o Auwaiolimuiki (‘Auwaiolimuiki), Kula pā o Pupuhi, Maalaea (Mā‘alaea) Napuupahoehoe (Nāpu‘upāhoehoe).
‘Āpana 2: Eia nā ‘ao‘ao, Mauka ‘ili o Kuaiwa (Kua‘iwa), Waihee (Waihe‘e) Mumuku, Kula Pupuhi, Maalaea (Mā‘alaea) Puupahoehoe (Pu‘upāhoehoe).
‘Āpana 3: Eia nā ‘ao‘ao, Mauka ‘ili o Nohoana (Noho‘ana), Waihee (Waihe‘e) & Kula ‘ili o Pilipili, Maalaea (Mā‘alaea) kahawai.
‘Āpana 4: Eia nā ‘ao‘ao, Mauka Mumuku, Waihee (Waihe‘e) Kau‘i, Kula pā aupuni, Maalaea (Mā‘alaea) Puupahoehoe (Pu‘upāhoehoe).
‘Āpana 5: Eia nā ‘ao‘ao, Mauka Puupahoehoe (Pu‘upāhoehoe), Honuaula (Honua‘ula) Mumuku, Makai Kapuaa (Kapua‘a), Makawao Luukia (Lu‘ukia).
‘Āpana 6: Eia nā ‘ao‘ao, Mauka Kalihopu, Honuaula (Honua‘ula) Kalauai (Kalau‘ai), Makai Mahoe, Makawao Mary Crowningburgh.
‘Āpana 7: Eia nā ‘ao‘ao, Mauka Pipii (Pipi‘i), Honuaula (Honua‘ula) Wiwi (Wīwī), Makai Kamauhole, Makawao Kalauai.

8808 – Kekeleiaiku

Eeka (‘E‘eka) had sworn that he knew of the claimant’s land that consists of 7 pieces, 4 in Waikapū and 3 in Kula, Maui.

Parcel 1: Section of lo‘i’s in the subdivision of Mokahelahela, Waikapū.
Parcel 2: Section of lo‘i’s in the subdivision of Mokahelahela, Waikapū.
Parcel 3: 6 lo‘i’s in the subdivision of Mokahelahela, Waikapū.
Parcel 4: 4 kula in the subdivision of Mokahelahela, Waikapū.
Parcel 5: Potato patch at Waiohuli, Kula.

Parcel 6: Potato patch at Kamaʻole, Kula.
Parcel 7: Potato patch at Kamaʻole, Kula.

The claimant received his sections 1, 2, 3, 4, in Waikapū from Napuupahoehoe (Nāpuʻupāhoehoe) in 1842. These older lands were from his wife. Section 5 is from Pupuhi in 1844. Section 6 and 7 were from Kalanao. There are no Poʻalima in any of the sections of land in Waikapū. His title has never been disputed.

Section 1: Bounded, Mauka by the subdivision of Kuaiwa (Kuaʻiwa), Waihee (Waiheʻe) by the subdivision of Auwaiolimuiki (ʻAuwaiolimuiki), Kula by the land of Pupuhi, Maalaea (Māʻalaea) b the land of Napuupahoehoe (Nāpuʻupāhoehoe).

Section 2: Bounded, Mauka by the subdivision of Kuaiwa (Kuaʻiwa), Waihee (Waiheʻe) by the land of Mumuku, Kula by the land of Pupuhi, Maalaea (Māʻalaea) by the land of Puupahoehoe (Puʻupāhoehoe).

Section 3: Bounded, Mauka by the subdivision of Nohoana (Nohoʻana), Waihee (Waiheʻe) & Kula by the subdivision of Pilipili, Maalaea (Māʻalaea) by the stream (Waikapū).

Section 4: Bounded, Mauka by the land of Mumuku, Waihee (Waiheʻe) by the land of Kauʻi, Kula by the government land, Maalaea (Māʻalaea) by the land of Puupahoehoe (Puʻupāhoehoe).

Section 5: Bounded, Mauka by the land of Puupahoehoe (Puʻupāhoehoe), Honuaula (Honuaʻula) by the land of Mumuku, Makai by the land of Kapuaa (Kapuaʻa), Makawao by the land of Luukia (Luʻukia).

Section 6: Bounded, Mauka by the land of Kalihopu, Honuaula (Honuaʻula) by the land of Kalauai (Kalauʻai), Makai by the land of Mahoe, Makawao by the land of Mary Crowningburgh.

Section 7: Bounded, Mauka by the land of Pipii (Pipiʻi), Honuaula (Honuaʻula) by the land of Wiwi (Wīwī), Makai by the lad of Kamauhole, Makawao by the land of Kalauai.

Helu 3340 Nahau — Waikapu Maui

Huleana 3340 Nahau Waikapu Maui

Apana 1 Ili o Nohoana E hoomaka ma Ke kihi Akau e pili ana me Ke Pahoa a e holo Hema 29° Hi 2[illegible] Kh e pili ana me Kuaoloia Hema 23 Ho 454 Kh e pili ana me Ka Poalima i Ke Kahawai alaila holo ma Ke Kahawai a i Ke kihi Komohana Ak 73½ Ho 429 Kh Ak 37½ Hi 380 Kh e pili ana me Poalima Ak 28½ Ho 31 Kh e pili ana me Pahoa Ak 54½ Hi 317 Kh e pili ana Pahoa i Kahi i hoomaka i 19/100 Eka

1.09

No ke ua hui Ka Apana 1 o Kul. 2959 no Hika ma Keia pauku o Hika Ka makua o Nahau, a ua make,

Apana 2 Ili o Olohe oia Ka Apana 4 o Ke Hika Huleana e hoomaka ma Ke kihi Hikina Akau, a e holo Ak 83½ Ho 234 Kh ma Ke Kula Hema 7¼ Ho 387 Kh e pili ana i Ke Kula Hema 78¾ Hi 180 Kh e pili ana me Ke Kula Ak 15¼ Hi 409 Kh e pili ana me Ke Kula i Kahi i hoomaka i 8/100 Eka

Eo
46
1.26

April 14 1852.

E. Bailey
Mea ana aina

Apana pili me Apana 1 E hoomaka ma Ke Kahawai o pili ana me Koa a e holo ma Ke Kahawai Ak 55° Hi 345 Kh & Ho 59½ Hi 174 Kh alaila Ho 31½ Ho 43 Kh & Ho 75° Ho 62 Kh ma Ke Koa Ak 63¼ Ho 182 & Ho 66¾ Ho 179 Kh ma Ke Kahawai Ak 44¾ Ho 130 Kh a puni 46/100 Eka.

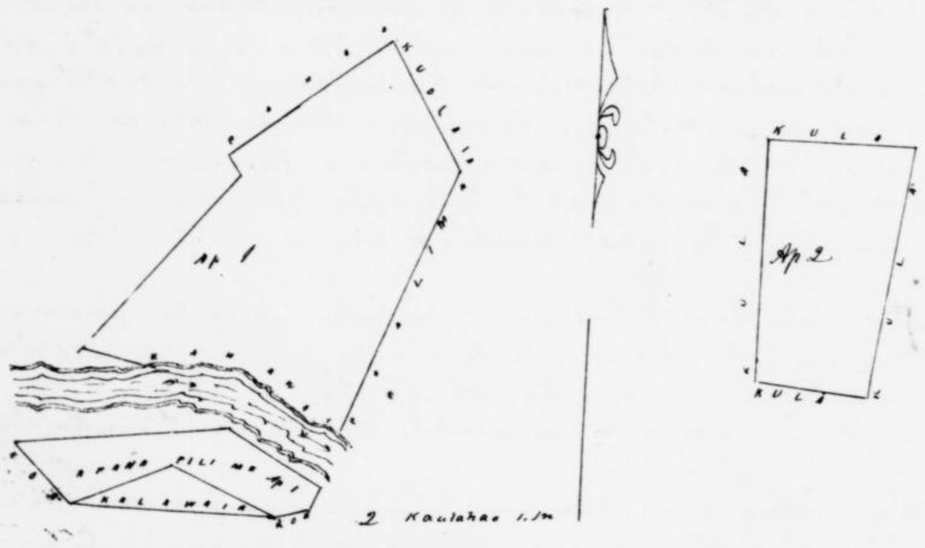

Uku Pau Loa $6.

W. Luhe
G. M. Robertson
J. Kekaulahao
S. H. Smith

Honolulu Oahu June 25. 1852

Helu 6041 Eeka — Waikapu Maui

Huleana 6041 no Eeka Waikapu Maui

Apana 1 Ili o Makahulahula E hoomaka ma Ke Kahawai Kihi Hema e pili ana me Ka Poalima A e holo Ak 20° Hi 276 Kh e pili ana me Ka Poalima He 75 Hi 60 Kh e pili ana me Kekeleiaiku Ak 28½ Hi 127 Kh e pili ana me Kekeleiaiku He 64° Hi 70 Kh e pili ana me Kekeleiaiku He 89 Hi 61 Kh e pili ana me Kekeleiaiku He 4½° Hi 131 Kh e pili ana me Kekeleiaiku i Ke Kahawai ma Ke Kahawai e holo ai a hiki i Ke Kihi ama 52/100 Eka

Apana 2 & 3 Ili o Pilipili Ua haawi nui o Eeka i ka Apana 2 ia Mumuku E hoomaka Ka Apana 3 ma Ke Kihi Akau E pili ana me Mumuku a me Papahoohoe e holo He 57° Hi 233 Kh e pili ana me Papahoohoe He 5¾° Ho 21 Kh e pili ana i Ke Ka[illegible] Ak 78¾° Ho 320 Kh e pili ana me Kekeleiaiku Ak 40½° Hi 190 Kh e pili ana me [illegible] i Kahi i hoomaka i 57/100 Eka

E. Bailey
Mea ana aina

April 24. 1852.

2332-PELLEGRINO-2-P.1

R.P. 3115

Helu 3340 Kahau Haikapu Maui.

Kuleana 3340 Kahau Haikapu Maui

Apana 1. Ili'd Kuleana. O hornaha ma ke kihi Akau e pili ana me ke Pahoia a o hele He 29° He 230 Kh ~~ma ke Kahawai~~ e pili ana me Kuaeloia, He 23° Kem. 45 Kh e pili ana me ka Poalima i ke Kahawai alaila holo ma ke Kahawai a i ke kihi Kemehana Ak. 43½ Ke 129 Kh Ak 37½ He 310 Kh e pili ana me Poalima Ak 28½ Ke 31 Kh e pili ana me Pahoa Ak. 52½ He 319 Kh e pili ana me Pahoa i kahu i hornaka'i.
1 9/10 Eka.

A. Ella kuu ka Apana 1 o Kuleana 2959 no Keka ma kuia paukui o Keka ka makua o Kahau, a ua make.

Apana 2 Ili o Olohi oia ka Apana 1 o ke Keka Kuleana e hornaka ma ke kihi Hikina Akau, a o hele Akau 13½ Ke 230 Kh ma ke Kula, He 7½ Ke 387 Kh e pili ana i ke kula, He 18 7/10 He 180 Kh

2332-PELLEGRINO-2-P.2

14
24

e pili ana me kula Ak. 15¾° Hi 2.09 Kh e pili ana me ke Kula i kahu i kaomakai 2/10 Eka

April 14. 1852 C. Bailey Moanauaina

Apana pili me Apana 1. E hoomaka ma ke Kahawai e pili ana me Kea a e hele ma ke Kahawai Ak. 85° Hi 3.45 Kh & Hi 59½° Hi 1.41 Kh alaila Hi 31½° Ho. 1.12 Kh & Hi 45° Ho 6.2 Kh ma ke Kea. Ak 63¼° Ho 1.12 & Hi 16¾° Ho 1.79 Kh ma ke Kahawai Ak. 111¾° Ho 1.31 Kh a puni 26/100 Eka.

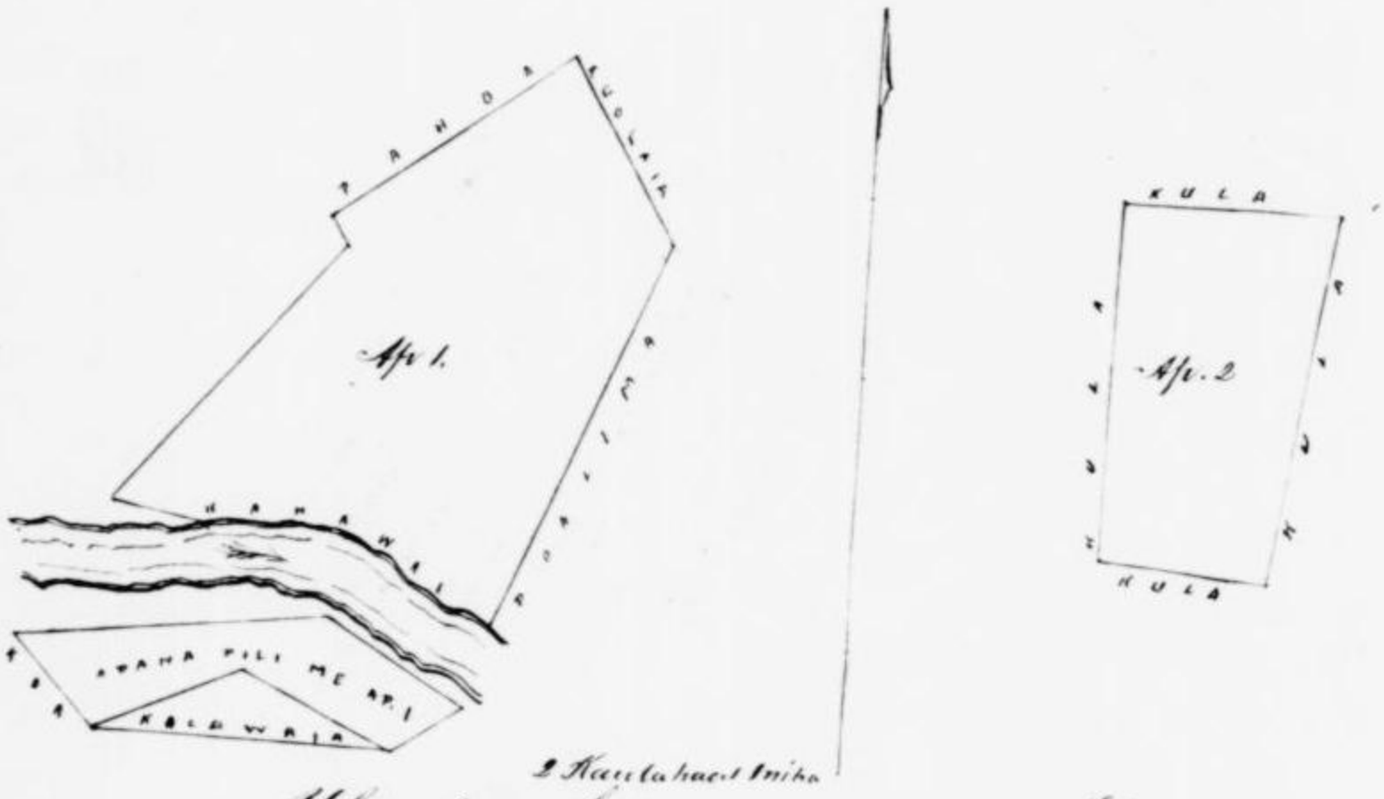

2 Kaulahao Moku

Ukee pane loa

H. L. Lee
G. M. Robertson
J. Kekaulahao
J. H. Smith

Honolulu Oahu June 25. 1852.

R.P. 2813.

Helu 1041 Eka Waikapu Maui.

Kuleana 1041 no Eka Waikapu Maui.

Apana 1. Ili e Makahelahela. E hoomaka ma ke Kahawai kiki Kema e pili ana me ka pualima, a e hele Ak. 21° Hi 2.16 Kh e pili ana me ka Pualima Hi 75° Hi 61 Kh e pili ana me Kekeleiaikui, Ak. 23½° Hi 1.07 Kh e pili ana me Kekeleiaikui, Hi 64° Hi 51 Kh e pili ana me Kekeleiaikui Hi 19° Hi 61 Kh e pili ana me Kekeleiaikui, Hi 14½° Hi 1.31 Kh e pili ana me Kekeleiaikui i ke Kahawai ma ke Kahawai e hele ai a hiki i ka hiki mua. 52/100 Eka.

Apana 2 & 3. Ili e Silifili Ua haawi nae e Eka i ka Apana 2 i a Mumuku, E hoomaka ka Apana 3 ma ke kihi Akau e pili ana me Mumuku a me Pupahoehoe a e hele Hi. 57° Hi 2.38 Kh e pili ana me Pupahoehoe Hi 2¾° Hi 91 Kh e pili ana i ke Kaua, Ak 51¾° Hi 3.21 Kh e pili ana me Kekeleiaikui Ak. 46½° Hi 1.90 Kh e pili ana me Mumuku i kahu i hoomaka ai. 37/100 Eka

2332-PELLEGRINO-2-P.3

palena. ma ka Akau o Pohakuokauhi, a ma ka Hikina he pa aina Hema ili aina o Makole. Komohana pa aina
Waikapu Na Namailou
19 Januari 1848.

3339 Napue

Aloha oukou na Luna hoona. He hoopii aku nei au i kou kuleana. He mau
M. loi kou kuleana he 24, aia ma ka ili aina i Kapaia o Katua ma Wailuku i Maui, he 20 makaliki kou noho ana malaila. A penei na palena. Akau na loi o Akale. Hiki na he pa aina. Hema na loi o Makahanohano. Komohana he Auwai. Me ka Mahalo
Wailuku 17 Dek. 1847. Na Napue

Waikapu Maui Jan 13. 1848

3340 Nahauna

Aahea oukou e na Luna Hoona
M. kuleana aina. He hoopii aku nei au ia oukou no kou mau kuleana loi Eia ma ka ili aina o Nohoana. Hikina Mokahetaheta. Komohana kuahiwi Hikina Akau ka Auwai Hema ke kahawai Eia mai ka nui o na loi ou 8 a me na Opulauhala 2 oia kou mau kuleana loi.

Penei i kuleana ai au ia mau loi, mai ka wa e ola ana kou makuahine, a make ia, noho noau ma keia mau loi mai ka wa o Kamehameha II a hiki mai i keia manawa

Eia kekahi. He mala wauke nau, aia ma ka ili aina o Awoowoo luna. Hikina o Puuhele, Komohana o Nhumehame II Akau o Waikapu. Hema Honuaula, mai ka

2332-PELLEGRINO-2-P.4

wa mai ia Pikanete mai a hiki loa mai
i anei, mai laila mai ko maua noho
kuleana aua, nolaila, koia hoopii aua
aku ia oukou, na pau
Nau Nahauna

3341 Niauhoe

Ia oukou na Suna Koona
14 me ke aloha. Ke hai aku nei au i kou
kuleana ia oukou, ke mau loi kou he 15
a me kahi hulana hale ma Auwaioli-
nu i pili ana me Kaaa, a o na pate-
na. Ma ka Akau na loi o Naai. Hikina
ke pa aina, ma ka hema ke kula. Komo-
hana ke ili aina i kapaia o Pilipili. No
H. Show i ke au ia K II
Na Mahoe
Waikapu Dek. 22. 1847 Niauhoe

3342 Nauahi

Ia oukou na Suna koona
16. me ke aloha. Ke hai aku nei au i kou
kuleana ia oukou, ke mau loi he 14, aia
na Auwaiolinu i Waikapu Maui, a
o na patena. Ma ka Akau na loi o
George Shaw. Ma ka hema na loi o
Niauhoe, ma ka hikina na loi no o
George Shaw. ma ke komohana.
Na loi o Naai. No George Shaw
mai kou aina Ewalu ou loi ma
Kuiwa Na Nauahi
Waikapu 22 Dek. 1847

2332-PELLEGRINO-2-P.5

Native Register (Nahau a.k.a. Nahauna – LCA 3340.1)

Translation

Waikapū, Maui ʻIanuali 13, 1848

3340 Nahauna a.k.a. Nahau

ʻAuhea ʻoukou e nā Luna Hoʻonā Kuleana ʻĀina. Ke hoʻopiʻi aku nei au iā ʻoukou no kēia mau kuleana loʻi. Eia ma ka ʻili ʻāina o Nohoana (Nohoʻana). Hikina Makahelahela, komohana kuahiwi, hikina ʻakau ka ʻauwai, hema ke kahawai. Eia mai ka nui o nā loʻi oʻu 8 a me nā ahu lauhala 2. ʻO ia koʻu mau kuleana loʻi.

Penei e kuleana ai au ia mau loʻi, mai ka wā e ola ana koʻu makuahine a make ia. Noho mau ma kēia mau loʻi mai ka wā o Kamehameha II a hiki mai i kēia manawa.

Eia kekahi, he māla wauke naʻu, aia ma ka ʻili ʻāina o Aweoweo (ʻĀweoweo) luna, hikina o Puuhele (Puʻuhele), komohana o Ukumehame II (ʻUkumehame), ʻakau o Waikapū, hema o Honuaula (Honuaʻula) mai ka wā mai iā Pikanele mai a hiki loa mai i ʻaneʻi. Mai laila mai kō māua noho kuleana ʻana. No laila, kēia hoʻopiʻi ʻana aku iā ʻoukou, ua pau.

Naʻu,
Nahauna a.k.a Nahau

Waikapū, Maui January 13, 1848

3340 Nahauna a.k.a. Nahau

Here ye Land Commissioners of kuleana lands. I am petitioning you for these kuleana taro patches of mine. They are in the subdivision of Nohoana (Nohoʻana). It is bounded east by the subdivision of Makahelahela, west by the mountain, northeast by the ʻauwai, south by the Waikapū stream. There are a total of 8 taro patches of mine and 2 mounds of lauhala. This is the extent of my kuleana taro patch lands.

Thus, I have been responsible for these taro patches from when my mother was alive until she passed. I have continued to occupy these taro patches from the time of Kamehameha II until now.

Furthermore, I have a garden of wauke for myself and it is situated in the subdivision of Aweoweo (ʻĀweoweo) which is above and over the mountain. It is bounded east of Puuhele (Puʻuhele), west of Ukumehame II (ʻUkumehame), north of Waikapū, south of Honuaula (Honuaʻula) from the time of Pikanele all the way until now. It is there where the two of us reign over the kuleana. Therefore, this is what I petition to all of you, it is complete.

Sincerely,
Nahauna a.k.a. Nahau

Helu 3110 Kuolaia

Waikapu Maui

Kuleana 3110 no Kuolaia Waikapu Maui

Apana 1 Ili o Nohoana Ehoomaka ma Ke Kihi Akau E pili ana me Mumuku a e holo Hi 7½ Ho 322 Kh e pili ana me Kekeleiaiku Ak 78½ Ho 156 Kh e pili ana me Ka Poalima Ak 29° Ho 230 Kh e pili ana me Nahau Ak 65½ Hi 135 Kh e pili ana me Pahoa Ak 81° Hi 192 Kh e pili ana me Pahoa i Kahi i hoomaka ai $\frac{66}{100}$ Eka

Apana 2 Ua hui ia me Ke Kaelemakule — ae ia

Apana 3 Ili o Pihoku Mahele 1 Ehoomaka ma Ke Kihi Komohana Akau E pili ana me Poalima a e holo Hi poni 79 Kh a He poni 84 Kh ma Poalima Ka 81¼ Ho 88 Kh a Ak 6½ Hi 98 Kh ma Ke Ala i Kahi i hoomaka ai $\frac{8}{100}$ Eka

Apana 3 Mahele 2 E hoomaka ma Ke Kihi K. e pili ana me Kalawaia A e holo He 48¾ Hi 105 Kh ma Kalawaia He 55¾ Ho 77 Kh ma Ka Paahao Ak 24½ Ho 65 Kh a Ak 54° Hi 33 Kh ma Ke Kula a puni $\frac{4}{100}$ Eka

Ua haalele ia i Ka Apana 4

Apr 28 1852

E. Bailey
Mea ana aina

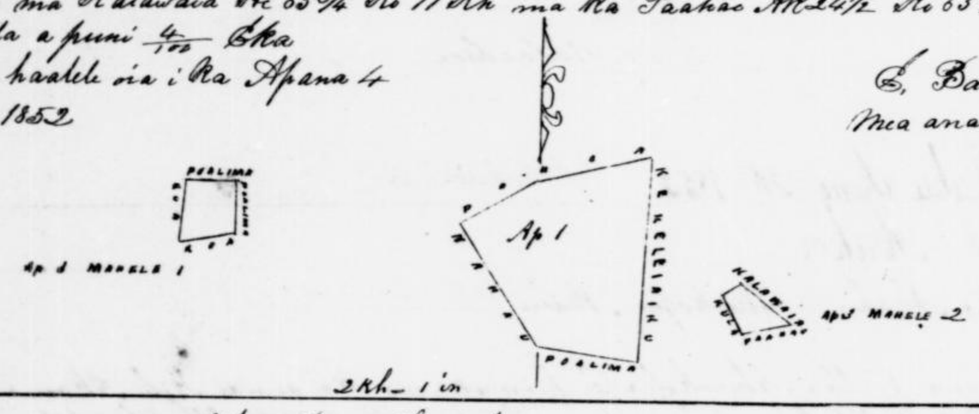

Uku Pau Loa $4.
W. Luther
G. M. Robertson
J. H. Smith

Honolulu Oahu June 25 1852 J. Kekauonohi

Helu 2416 Kapehana

Waikapu Maui

Kuleana 2416 no Kapehana ili o Kapalaalaea Waikapu Maui

E hoomaka ma Ka paina o auwai Kihi Kom Akau e pili ana me Pupii A e holo He 84° Hi 1123 Kh e pili ana me Pupii a J. R. He 25 Ho 348 Kh e pili ana me J. Richardson Ak 81¾ Ho 274 Kh e pili ana me J. Richardson Ak 85¼ Ho 305 Kh e pili ana me Kalapuna Ak 3¼° Hi 344 Kh e pili ana me Ka auwai o pa i Kahi i hoomaka ai $\frac{36}{100}$ Eka

Poalima Mai Ke Kihi Komohana Hema e ana aku Ak 35° Hi 145 Kh i Ke Kihi muua alaila holo Akau poni 73 Kh Hik. poni 53 Kh Hema poni 23 Kh Komohana poni 53 Kh a puni $\frac{4}{100}$ Eka

Ap 30 1852

E Bailey
Luna ana aina



Uku Pau Loa $7.
W. Luther
G. M. Robertson
J. H. Smith
J. Kekauonohi

2332-PELLEGRINO-3-P.1

R. P. 3152

Helu 3110 Kuleana Waikapu Maui

Kuleana 3110 no Kuleana Waikapu Maui.

Apana 1 Ili o Aheoana. E hoomaka ma ke kihi Akau e pili ana me Mumuku a e holo He 4½° Ho 322 Kh e pili ana me Kekeleiaikeu, Ak 78½° Ke 155 Kh e pili ana me ka Poalima, Ak 29° Ke 230 Kh e pili ana me Kahau, Ak 65½° Hik 195 Kh e pili ana me Pahoa, Ak 81° Hi 192 Kh e pili ana me Pahoa i kahi i hoomakaï 1/100 Eka.

Apana 2. Ua huia me ke Kaelemakule - ae ia.

Apana 3 Mahele 1 Ili o Pikebu. E hoomaka ma ke kihi Komohana Akau e pili ana me Poalima a e holo Hikina pono i 79 Kh & Hema pono 91 Kh ma Poalima, He 81½° Ke 55 Kh & Ak 6½° Hi 95 Kh ma ke Koa i kahi i hoomakaï 1/100 Eka.

Apana 3 Mahele 2 E hoomaka ma ke kihi Akau e pili ana me Kalauaia a e holo He 44½° Hi 105 Kh ma Kalauaia, He 13 3/4° Ko 77 Kh ma ka Paahao Ak 24½° Ho 65 Kh. & Ak 54° Hi 33 Kh ma ke kula a puni ka Eka.

Ua huaiele oia i ka Apana 4.

April 28 1852.

E. Bailey

Mea ana aina

2332-PELLEGRINO-3-P.2

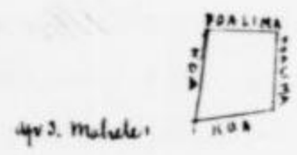

4pr 3. Mahele

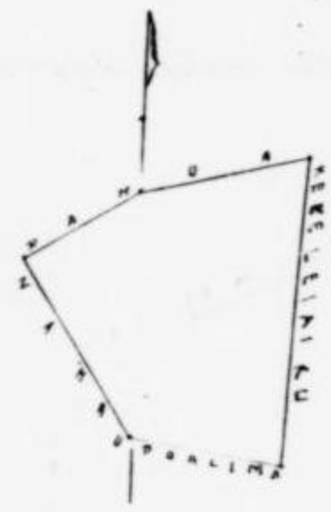

Ukui pau loa

W. L. Lee
G. M. Robertson
J. K. Smith
J. Kekauonohi

Honolulu Oahu June 25. 1852

R. P. 3149

Helu 2411 — Kapehana — Waihapu Maui.

Kuleana 2411 no Kapehana Ili o Kapalaalaea Waihapu Maui. E hoomaka ma ka paaina ʻ auwai kihi Komohana Akau e pili ana me Piipii a o hele Ke 84° Ki 1123 Kh e pili ana me Piipii & J. Richardson, Ke 25° Ki 3118 Kh e pili ana me J. Richardson, Ak 81½° Ki 274 Kh e pili ana me J. Richardson Ak 15½° Ki 505 Kh e pili ana me Kalapuna Ak ½° Ki 3144 Kh e pili ana me ka auwai ʻ pa i kahi i hoomaka ai 3½ Eka.

Poalima mai ke kihi Komohana Hema o ana aku Ak 31° Kik 145 Kh i ke kahi mua alaila hele Akau ponoi 73 Kh Kihina ponoi 59 Kh Hema ponoi 73 Kh Komohana ponoi 59 Kh a puni ka Eka

April 30. 1852.

O Bailey Aia ana aina.

Ukui pau loa

W. L. Lee
G. M. Robertson
J. K. Smith
J. Kauleahao

Honolulu June 25 1852.

2332-PELLEGRINO-3-P.3

A. 3110 Kuolaia

Kaai sw. The Obs land consist of 4 pieces in Waikapu, Maui.

No 1 is a section of lois in Mokuaua.
" 2. " 2 lois in the ili of Olia.
" 3. " a section of lois & kula in Pokohau.
" 4. " " kula land in Mokuaua.

The Obs rec^d these lands as follows: No 1 2 & 4. from Keaka in the days of Kamehameha I and No 2. from Haalumakule in 1836. His title was never disputed. There is one loi fonohina in No 1.

No 1. is bounded Mauka, by Hikia's land. Waikea, by the ili of Kuaiwa. Kula, by my land. Maalaea, by Mokuaa's land.

No 2. is bounded Mauka, by Maui's land. Waikea, by Haili's land. On other two sides, by the Crab of Waikapu.

No 3. is bounded Mauka, by Mapuaiki's land. Waikea, by the Crab. Kula, by my land. Maalaea, by Hikiaka's land.

No 4. is bounded Mauka, and all sides, by Kaai's land.

A. 3201 Makee & Kamaka.

Kekauaihi sw. The Obs are my sons. Their land consist of one piece of kalo land one koo, in Olaka, Waikapu, Maui.

They rec^d it from me in 1846 and I had it from Keaumoku in the days of Kamehameha I, and possessed it in peace until I gave it to my sons. They have possessed it ever since, and their title is not disputed.

There is another piece a kula land in Olaka, to which their title is the same.

The first piece is bounded Mauka, by Kakaletola's land. Waikea & Kula sides, by Pepinui's land. Maalaea, by the Crab.

No 2. is bounded Mauka, by K. Catalina's land. Waikea, by Kuanui's land. Kula, by Kakaletola's land. Maalaea, by Nookui's land.

2332-PELLEGRINO-3-P.4

aiwai, oia na palena o na loi oiu
no Napuupahoehoe mai kou mau
loi a me ka pahale a me kahi kula,
aia ma ka ili aina o Ohia, hookahi
loi, aia nae ma ka Mao aina o
Naheana, a nana no i haawi
mai iau

Eia kekahi kuleana oiu he moo
aina Paakai aia ma Kealia, ko
Kanakaloa mai kou moo paakai
Eia no nae kou hemahama o ka
maopopo ole iau o ka makahiki
i haawi ia mai iau, Aka, eia ka
mea maopopo iau o kou noho ana
mai, mai ka manawa mai o
Kamehameha I a hiki i keia ma-
nawa e noho nei kakou. Ua pau
Waikapu Maui Nau na Kuhelelua
January 4, 1848.

3110
M

Kuolaia

Ili aina o Nohoana Ke
hai ku nei au ia oukou e na Luna hoona
kuleana Aina i kou Aina. he moo aina
kou kuleana no Hika mai kou moo
aina i haawi mai iau mai ka wa
kahiko mai a hiki i keia manawa
kou noho ana Aole i maopopo iau ka
makahiki i loaa mai ai kou Aina
Eia ka mea maopopo iau, ma ka ma-
nawa o Kamehameha I oia kau e hoike
ia oukou, Iloko o ua moo aina nei oiu
he 40 loi kalo, ma ke komohana o kuu
moo aina, he kahawai, ma ka Akau

2332-PELLEGRINO-3-P.5

he ili aina o Kuaiwa. ma ka hema he ili aina o Makahelahela a me ka loi poa lima. Ma ka ili aina o Ohia elua loi kalo maka moo aina o Kaelemakule, oia ke kahi kuleana oia. No Pikao mai koi mau loi, no Kaelemakule mai ko Pikao, a make o Pikao, lilo loa mai noi na loi

Ika makahiki 1838 ililo mai ai iau. Ma ka ili aina o Pikoku eha loi no Ai mai koi mau loi. Hiupu na loi kalo a pau loa, he 47 ka nui o koi mau loi, oia kou kuleana aina e hai ku nei ia oukou e na Luna Koona i ike oukou. Ua pau. O na hoike o Hika a me Kaelemakule

Waikapu Maui Nau na Kuolaia
Dek. 29. 1847

3116 Waihuneahuli
Kamai

M Imua o oukou na Luna Koona kuleana Aina. O maua na mea nona na inoa malalo iho. Ke hai maopopo ku nei maua i ko maua kuleana pahale i mua o oukou. Na maua no i kukulu i ka hale, na maua i pa, a na maua no i kanu iho a maua no i hoomaikai

Eia ma mea nona mai ko maua pa hale e noho nei i paa i ko maua kuleana o ka noho ana. No Pamaiculu o Puou nei a hawi lilo loa mai o Pamaiculu ia Iauaina a paa ka aina ia ia, a makeia, ili loa mai i kana moopuna ia Kalaimoku, a make iho nei o Kalaimoku, alaila, ili mai nei ia Kaeo i kona mokuakane. O Kaeo mai

2332-PELLEGRINO-3-P.6

Native Register (Kuolaia – LCA 3110.1)
Translation

3110 Kuolaia

‘Ili ‘āina ‘o Nohoana (Noho‘ana). Ke ha‘i aku nei au iā ‘oukou e nā Luna Ho‘onā Kuleana ‘Āina i ko‘u ‘āina, he mo‘o ‘āina ko‘u kuleana. No Hika mai ko‘u mo‘o ‘āina i hā‘awi mai ia‘u mai ka wā kahiko mai ā hiki i kēia manawa ko‘u noho ‘ana. ‘A‘ole i maopopo ia‘u makahiki i loa‘a mai ai ko‘u ‘āina. Eia ka mea maopopo ia‘u, ma ka manawa o Kamehameha I, ‘o ia ka‘u e hō‘ike iā ‘oukou. I loko o ua mo‘o ‘āina nei o‘u, he 40 lo‘i kalo. Ma ke komohana o ku‘u mo‘o ‘āina, he kahawai. Ma ka ‘akau he ‘ili ‘āina o Kuaiwa. Ma ka hema, he ‘ili ‘āina o Makahelahela a me ka lo‘i Po‘alima. Ma ka ‘ili ‘āina o Ohia (‘Ōhi‘a), ‘elua lo‘i kalo ma ka mo‘o ‘āina o Kaelemakule (Ka‘elemakule). ‘O ia kekahi kuleana o‘u. No Pikao mai ko‘u mau lo‘i. No Kaelemakule (Ka‘elemakule) mai kō Pikao, a make o Pikao, lilo loa mai no‘u nā lo‘i.

I ka makahiki 1838 i lilo mai ai ia‘u ma ka ‘ili ‘āina o Pikoku (Pikokū), ‘ehā lo‘i. No Ai mai ko‘u mau lo‘i. Hui pū nā lo‘i kalo a pau loa, he 47 ka nui o ko‘u mau lo‘i. ‘O ia ko‘u kuleana ‘āina e ha‘i aku nei iā ‘oukou e nā Luna Ho‘onā i ‘ike ‘oukou. Ua pau. ‘O nā hō‘ike ‘o Hika a me Kaelemakule (Ka‘elemakule).

Waikapū, Maui Na‘u na Kuolaia
Kekemapa. 29, 1847

Subdivision of Noho‘ana. I proclaim to all Kuleana Land Commissioners regarding my land, a small piece of land which is under my responsibility. My small piece of land was from Hika which was granted to me from olden times until now at which time I am living on. I don’t know the year that I received the land. These are the things I do know regarding this piece of land from the time of Kamehameha 1, which I will present to all of you. Inside of this piece of land, there are 40 taro patches, on the western side of my piece of land, there is a stream (Waikapū). To the north, is situated the subdivision known as Kuaiwa. Towards the south, is the subdivision called Makahelahela and a Po‘alima taro patch. In the subdivision named ‘Ōhi‘a, there are two taro patches on Ka‘elemakule’s small piece of land. This falls under my title as well. All of my taro patches were from Pikao. Pikao’s came from from Ka‘elemakule until Pikao passes away, at which time those taro patches will be transferred over to mine.

In the year 1838, the subdivision known as Pikoku was in my possession and it had four taro patches. These taro patches of mine were from Ai. At most, I have 47 taro patches. These are my land titles that I proclaim to you Land Commissioners that I would like you to consider. That is all. Hika and Ka‘elemakule

Waikapū, Maui Sincerely, Kuolaia
December 29, 1847

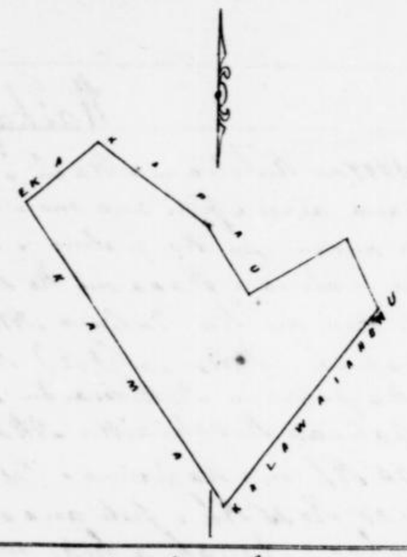

Uku Pau Loa #5.
W. Lee
G. M. Robertson
J. H. Smith

Honolulu June 25. 1852 J. Kekauonohi

Helu 5282 Kanepuahewa — Waikapu Maui

Kuleana 5282 no Kanepuahewa ili o Auwaiolimu Waikapu Maui
E hoomaka ma Ke Kihi Akau e pili ana me George Shaw a e holo Ke 74 Ki 400 Kh e pili ana me Geo Shaw Ke 60° Ki 247 Kh e pili ana me George Shaw Ke 42½° Ki 108 Kh e pili ana me George Shaw. Ke 64¾ Ko 188 Kh e pili ana me George Shaw. Ak 71¾ Ko 268 Kh e pili ana me Kaui Ak 72 Ko 388 Kh e pili ana me Kaui Ak 23¼ Ki 178 Kh e pili ana me Ka ili o Pilipili i Kahi i hoomaka ai 1 22/100 Eka

April 17 1852.

S Bailey
Mea ana aina

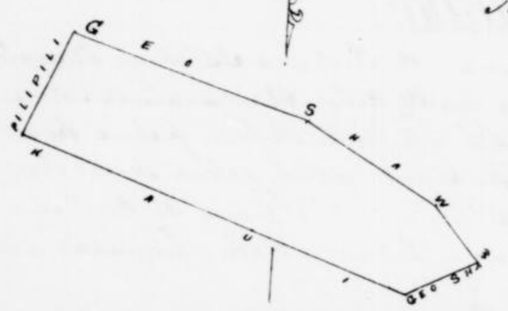

Uku Pau Loa #5.
W. Lee
G. M. Robertson
J. H. Smith

Honolulu June 25 1852 J. Kekauonohi

Helu 2199 Pahoa — Waikapu Maui

Palapala no ke ana ana i Ke Kuleana 2199 no Pahoa ma Ka ili o Haaiwo Waikapu Mokupuni o Maui
E hoomaka ma Ke Kihi Kikina o Keia Apana e pili ana me Kuolaia Kekeleiaikiu a me Maumuttu a e holo Ak 27 Ko 146 Kh ma Ka palena o Maumuttu Ak 18½ Ki 149 Kh ma Ka palena o Maumuttu a Kokoke i Ka hale Kula Ak 89¼ Ko 514 Kh ma Ka palena Kula o Waikapu or Frank Sylva Ae 8° Ko 350 Kh ma Ka palena Kula o Waikapu or Frank Sylva Ae 40° Ko 29 Kh e pili ana me Ke Kula o Waikapu or Frank Sylva i Ka Poalima Loi Ae 18½ Ki 40 Kh ma Ka palena o Ka Poalima Ae 40 Ko 112 Kh ma Ka palena o Ka Poalima Ae 38½ Ki 227 Kh ma Ka palena i Ke Nahau, Ak 51½ Ki 40 Kh ma Ke Nahau Frank S. Ak 28½ Ko 11 Kh ma Ke Nahau Frank S. Ae 54¼ Ko 15 Kh ma Ke Frank S. Ak 35¾ Ko 22 Kh ma Ke Frank S. Ak 54¼ Ki 90 Kh ma Ke Frank S. Ae 35¾ Ki 22 Kh ma Ke Frank S. i Ke Nahau Ak 54¼ Ki 244 Kh me Nahau & Kuolaia Ak 51½ Ki 135 Kh e pili ana me Kuolaia A 81 Ki 192 Kh ma Ke Kuolaia a hiki ma Kahi i hoomaka ai a malokoi ia anapuni 2 26/100 Eka

Poalima malokoi ia apana ma i Kihi [redacted] ine ana, ma Ke Kua a i Kela Kihi alaila [redacted]

2332-PELLEGRINO-4-P.1

. Keia Poalima alaila holo Ak 15½ Ki 58 Kh A 70° Ki 96 Kh A 15½ Ke 52 Kh Akema 85 Kon 98 Kh a puni ma ia anapuni $\frac{4}{10}$ o Ke Kaulahao

C Bailey
Mea ana aina

2.26
.36

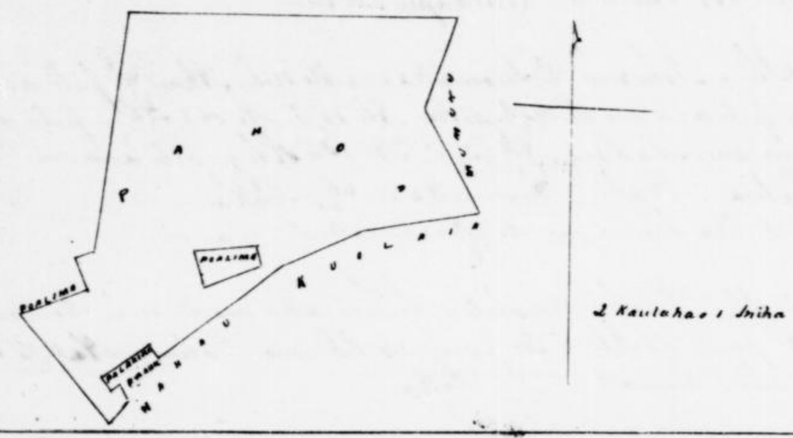

Uku Pau Loa #6.

Witness
G. M. Robertson
J. H. Smith

Honolulu Oahu June 25 1852 J. Kekaulahao

Helu 10160 Mahoe ✓ Waikapu Maui

10160 Mahoe Waikapu Maui

Apana 1 Ili o Ahuakolea E hoomaka ma Ka auwai Kiki Akau e pili ana me Wahinealii a e holo Ak 66½ Ki 366 Kh e pili ana me Wahinealii Ak 4° Ki 276 Kh e pili ana me Aupuni paha Ak 5¼ Ko 121 Kh e pili ana me Aupuni paha Ak 25½ Ko 194 Kh e pili ana me Aupuni paha Ak 85¼ Ko 310 Kh e pili ana me Aupuni paha Ak 5° Ko 258 Kh e pili ana me Ka auwai a me Ka ili o Waihalulu a hiki ma Kahi i hoomaka ai $1\frac{99}{100}$ Eka

1.99
2
2.00

Apana 4 Ili o Kikia E hoomaka ma Ke Kiki Akema a e holo Ak 6¼ Ko 72 Kh e pili ana me Ke Kula Ak 30° Ki 113 Kh e pili ana me Ke Kula Ak 20¼ Ki 72 Kh e pili ana me Ke Kula Ak 79° Ko 130 Kh e pili ana me Ke Kula i Kahi i hoomaka ai $\frac{2}{10}$ Kaulahao

Ua paa na Apana 2 a 3 ma luko o Ke Kula ana o Naa a na hoike ia mona

C Bailey
Mea ana aina

April 16, 1852

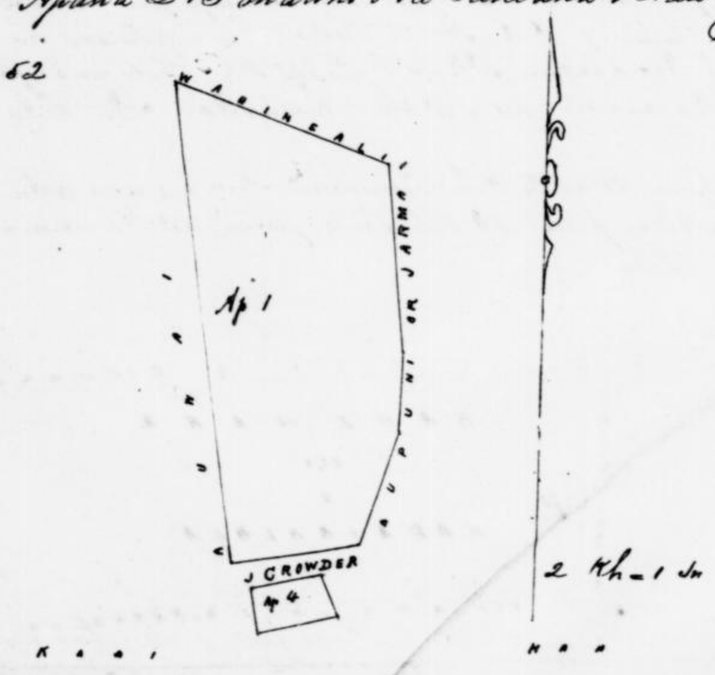

Uku Pau Loa #5.

Witness
G. M. Robertson
J. H. Smith

J. Kekaulahao

2332-PELLEGRINO-4-P.2

Akau piau loa — $5.00

W. L. Lee
G. M. Robertson
J. H. Smith
J. Kekauonohi

Honolulu June 25. 1859

R.P. 5972

Helu 5252 Kamananuiwa Waikapu Maui.

Kuleana 5252 no Kamananuiwa, Ili o Auwaiolimu, Waikapu, Maui. O hoomaka ma ke kihi Akau o pili ana me George Shaw a o holo He. 74° Hi 100 Kh o pili ana me George Shaw, He 60° Hi 24 7/10 Kh o pili ana me George Shaw, He 110 1/2° Hi 105 Kh o pili ana me George Shaw, He 65 1/2° He. 133 Kh o pili ana me George Shaw; Kh 91 1/2° He. 261 Kh o pili ana me Kaui, Kh. 74° He. 355 Kh o pili ana me Kaui, Kh 90 1/2° Hi 145 Kh o pili ana me ka Ili o Pilipili i kahi i hoomaka'i 1 7/10 Eha.

April 14. 1852. C. Bailey Mea ana aina

Akau piau loa — $5.00

W. L. Lee
G. M. Robertson
J. H. Smith
J. Kekauonohi

Honolulu June 25. 1859.

R.P. 3129

Helu 2199 Pahoa Waikapu Maui

Palapala no ke ana ana i ke Kuleana 2199 no Pahoa ma ka Ili o Kaaiwa, Waikapu, Mokupuni o Maui. O hoomaka ma ke kihi Hikina o kua Opana o pili ana me Hualoia Kekeleuaiku a me Moomuku a o holo Ak. 29° He 150 Kh ma ka palena o Kamuku, Ak 19 1/2° He 154 Kh ma ka palena o Moomuku a kokke i ka kuale Kula Ak 19 1/2° He 574 Kh ma ka palena kula o Waikapu o Frank Sylva He 8° He 350 Kh ma ka palena Kula o Waikapu o Frank Sylva, He 10° He 19 Kh o pili ana me ke Kula o Waikapu o Frank Sylva i ka Pealima Loi, He 15 1/2° Hi 50 Kh ma ka palena o ka Pealima, He 51° He 112 Kh ma ka palena o ka Pealima, He 31 1/2° Hi 207 Kh ma ka palena o ke Aahiaw, Ak 39 1/2° Hi 40

2332-PELLEGRINO-4-P.3

Kh ma ke Aahau Frank S. Ak 28½ Ke 31 Kh ma ke Aahau Frank S. Ke 54½ Ke 15 Kh ma ke Frank S Ak 35½ Ke 22 Kh ma ke Frank S. Ak 58½ Ke 90 Kh ma ke Frank S. Ke 35½ Ke 22 Kh ma ke Frank S. e ke Aahau, Ak 58½ Ke 244 Kh me Aahau & Kuoloia, Ak 65½ Ke 135 Kh e pili ana me Kuoloia, Ak 51 Ke 190 Kh ma ke Kuoloia a hiki ma kahi i hoomakaï a maloko oia anapuni 2 4/10 Eka.

Poalima maloko oia apana mai hiki Komohana Ahau e ana mai ka moe ana ma ka Kema a i hela hiki alaila Ak 55 Ke 157 Kh a i ke hiki Komohana Ahau o keia Poalima, alaila hele Kema 15½ Ke 35 Kh Ak 70 Ke 96 Kh, Ak 25½ Ke 32 Kh Ke 15 Ke 95 Kh a puni ma ia anapuni 4/4 e ke Kaulahao.

C. Bailey Mea ana aina.

[illegible] Ke 157 Kh a [illegible]
laiki Kemehana Akau o keia Poalima, alaila hele Kema 15½° Hi 38 Kh Ak 70 Ke 96 Kh, Ak 25½° Ko 32 Kh He 15° Ko 98 Kh a puni ma ia anapuni ¼ e he Kaulahao.

E. Bailey Mea ana aina.

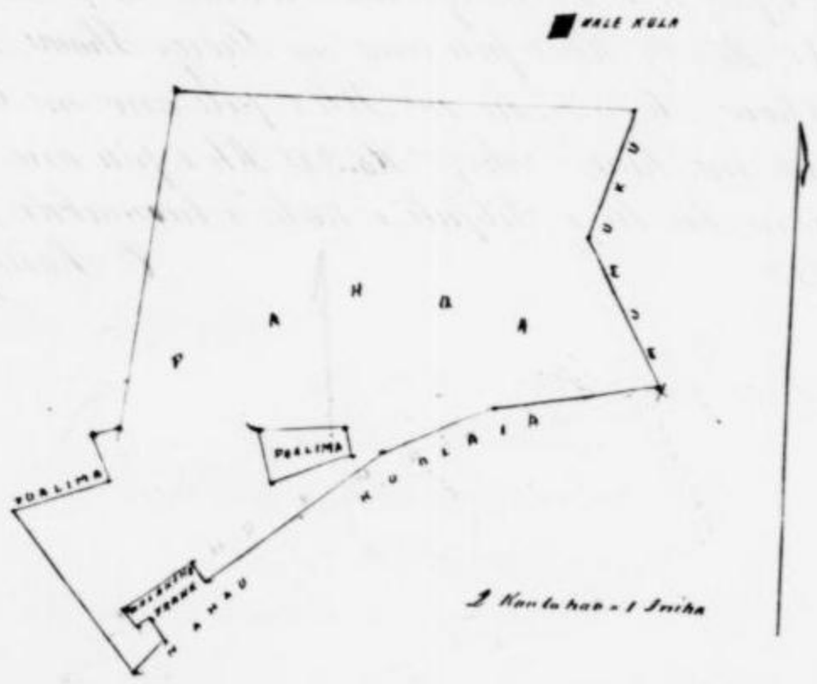

Ulu pau lea

W. L. Lee
G. M. Robertson
J. H. Smith
J. Kekaulahao.

Honolulu Oahu June 25. 1852

R. P. 3145

Helu 10160 Mahoe Waihapu Maui.

ake Mahoe Waihapu Maui.

Apana 1 Ili o Muwaholua. E hoomaha ma ka auwai kahi Akau o pili ana me Wahinealii a e holo He 66¼° Hi 366 Kh e pili ana me Wahinealii He 4° Hi 296 Kh e pili ana me Aupuni paha He 5¾° Ko 121 Kh e pili ana me Aupuni paha, He 23½° Ko 194 Kh e pili ana me Aupuni paha, He 15½° Ko 211 Kh e pili ana me Aupuni paha, He 5° Ko 751 Kh e pili ana me ka auwai a me ka ili o Waihalulu a hiki ma kahi i hoomaloaii 1 22/100 Eka.

Apana 2 Ili o Kilaia. E hoomaha ma ke kihi Kema a e holo Ak 1½° Ko 70 Kh e pili ana me ke Kula, Ak 11° Hi 113 Kh e pili ana me ke Kula He 21¾° Hi 72 Kh e pili ana me ke Kula, He 79° Ko 131 Kh e pili ana me ke Kula i kahi i hoomahaii. He Kaulahao.

2332-PELLEGRINO-4-P.5

3242. Nanahi. Julai 13. 1849.

Pahoa Hoohikiia. Ua ike au i 1 apana kalo ma ka ili o Kuaiwa, ma Waikapu.

No Nahum wahine a Aroha mai kona aina i ka M. H. 1837. aole ma kuakua, aole pealima onaloko Ua mata o Manahi iloko o kuu M. H. 1839, ma ka moku o Emile W. K. o kana wahine o Kamiki kona hoo lina.

Penei na palena. M. kula o Aroha. W. Paakai. K. o Mumuku. M. o Pumpahoehoe.

2199. Pahoa.

Eka Hoohikiia. Ua ike au 2 apana ma ka ili o Kuaiwa, ma Waikapu ~~ekalu apana. A ma ka Ahupuaa o Waiehuli, Kula, kekahi apana.~~

No Kapo mai kona aina ma Waikapu i ka M. H. 1837. No kana wahine mai ka Apana ma Kula i ka M. H. 1846. ke ama kahiko loa ae nae, no kana wahine, Aole ona kaakaa, 1 ~~pealima~~ ma ka ama kalo ma Waikapu.

1 Penei na palena o ka aina kalo ma Waikapu. M. aina o Palakiko. W. pela no. K. aina o Mumuku. M. aina o Heeka.

2 ma Waiehuli. Kula. Penei na palena. Waiehu aina o Ekau. Kamaula aina o Kapuaa. M. pela no. Makanao aina o Emilia.

6251. Eeka.

Kamai Hoohikiia. Ua ike au 3 apana, ma ka ili o Mokuhulahula ma Kuaiwa, o Waikapu. 1 apana ma Waiehuli o Kula.

~~Apana 1 – 1½ lei ma ka ili o Mokuhulahula Waikapu.~~

" 2. Pahale " " " " "

" 3. 2 leikale " " " Kuaiwa – "

" 4. kuda uala kale – Waiehuli – Kula

No Pumpahoehoe mai kona mau apana aina ma Waikapu i ka M. H. 1842. No Emilia mai ka apana 4. o ka M. H. 1846. No Pupuhi mai ka Emilia aina o ka wa o Kamehameha V. aole ona kaakaa.

2332-PELLEGRINO-4-P.6

Native Testimony (Pahoa – LCA 2199)
Translation

2199 Pahoa

Eeka Hoʻohiki ʻia, ua ʻike au 2 ʻāpana ma ka ʻili o Kuaiwa, ma Waikapū kekahi ʻāpana, a ma ke ahupuaʻa o Waiohuli, Kula, kekahi ʻāpana.

No Kapu mai kona ʻāina ma Waikapū i ka makahiki 1837. No kāna wahine mai ka ʻāpana ma Kula i ka makahiki 1846. He ʻāina kahiko loa oʻu naʻe no kāna wahine. ʻAʻole mea keʻakeʻa. 1 Poʻalima ma ka ʻāina kalo ma Waikapū.

1. Penei nā palena o ka ʻāina kalo ma Waikapū. Mauka ʻāina o Palakiko, Waiheʻe pēlā nō, Kula ʻāina o Mumuku, Māʻalaea ʻāina o Hika.
2. Ma Waiohuli, Kula, penei nā palena, Mauka ʻāina o Okuu (ʻŌkuʻu), Honuaʻula ʻāina o Kapuaa (Kapuaʻa), Makai pēlā nō, Makawao ʻāina o Emilia.

2199 Pahoa

Eeka had sworn, I know of 2 pieces of land in the subdivision of Kuaiwa in Waikapū and another in the land division of Waiohuli, Kula.

His land in Waikapū was given to him by Kapu in 1837. This is an old land of mine from his wife. No one has disputed the land claim. There is 1 Poʻalima on his kalo land in Waikapū.

1. Here are the boundaries of the kalo land in Waikapū. Upland and Waiheʻe by Palakiko's land, Kula by the land of Mumuku and Māʻalaea by the land of Hika.
2. In Waiohuli, Kula, the boundaries are as follows. Upland by the land of ʻŌkuʻu, Honuaʻula and towards the ocean by the land of Kapuaʻa, Makawao by the land of Emilia.

HŌKŪAO PELLEGRINO
213 West Waikō Road
Waikapū, Hawai'i 96793
(808) 430-4534

WATER USE PERMIT APPLICANT PRO SE

COMMISSION ON WATER RESOURCE MANAGEMENT

STATE OF HAWAI'I

Surface Water Use Permit Applications, Integration of Appurtenant Rights and Amendments to the Interim Instream Flow Standards, Nā Wai 'Ehā Surface Water Management Areas of Waihe'e, Waiehu, 'Īao and Waikapū Streams, Maui	)	Case No. CCH-MA15-01
	)	WITNESS LIST

WITNESS LIST

PARTY: HŌKŪAO PELLEGRINO

NAME/ ORGANIZATION/ POSITION	SUBJECT MATTER	EXHIBIT(S) TO BE INTRODUCED BY WITNESS
Hōkūao Pellegrino	Need for and use of Nā Wai 'Ehā water	2232-PELLEGRINO-1 to - 4

HŌKŪAO PELLEGRINO
213 West Waikō Road
Waikapū, Hawai'i 96793
(808) 430-4534

WATER USE PERMIT APPLICANT PRO SE

COMMISSION ON WATER RESOURCE MANAGEMENT

STATE OF HAWAI'I

Surface Water Use Permit Applications, Integration of Appurtenant Rights and Amendments to the Interim Instream Flow Standards, Nā Wai 'Ehā Surface Water Management Areas of Waihe'e, Waiehu, 'Īao and Waikapū Streams, Maui	)	Case No. CCH-MA15-01 EXHIBIT LIST

EXHIBIT LIST

PARTY: HŌKŪAO PELLEGRINO

EXHIBIT NUMBER	DESCRIPTION	REFERENCES	REC'D INTO EVIDENCE
2232-PELLEGRINO-1	LCA No. 8808, Native Testimony, Native Testimony Translation	Testimony of Hōkūao Pellegrino	
2232-PELLEGRINO-2	LCA No. 3340, Native Register, Native Register Translation	Testimony of Hōkūao Pellegrino	
2232-PELLEGRINO-3	LCA No. 3110, Foreign Testimony, Native Register, Native Register Translation	Testimony of Hōkūao Pellegrino	
2232-PELLEGRINO-4	LCA No. 2199, Native Testimony, Native Testimony Translation	Testimony of Hōkūao Pellegrino	