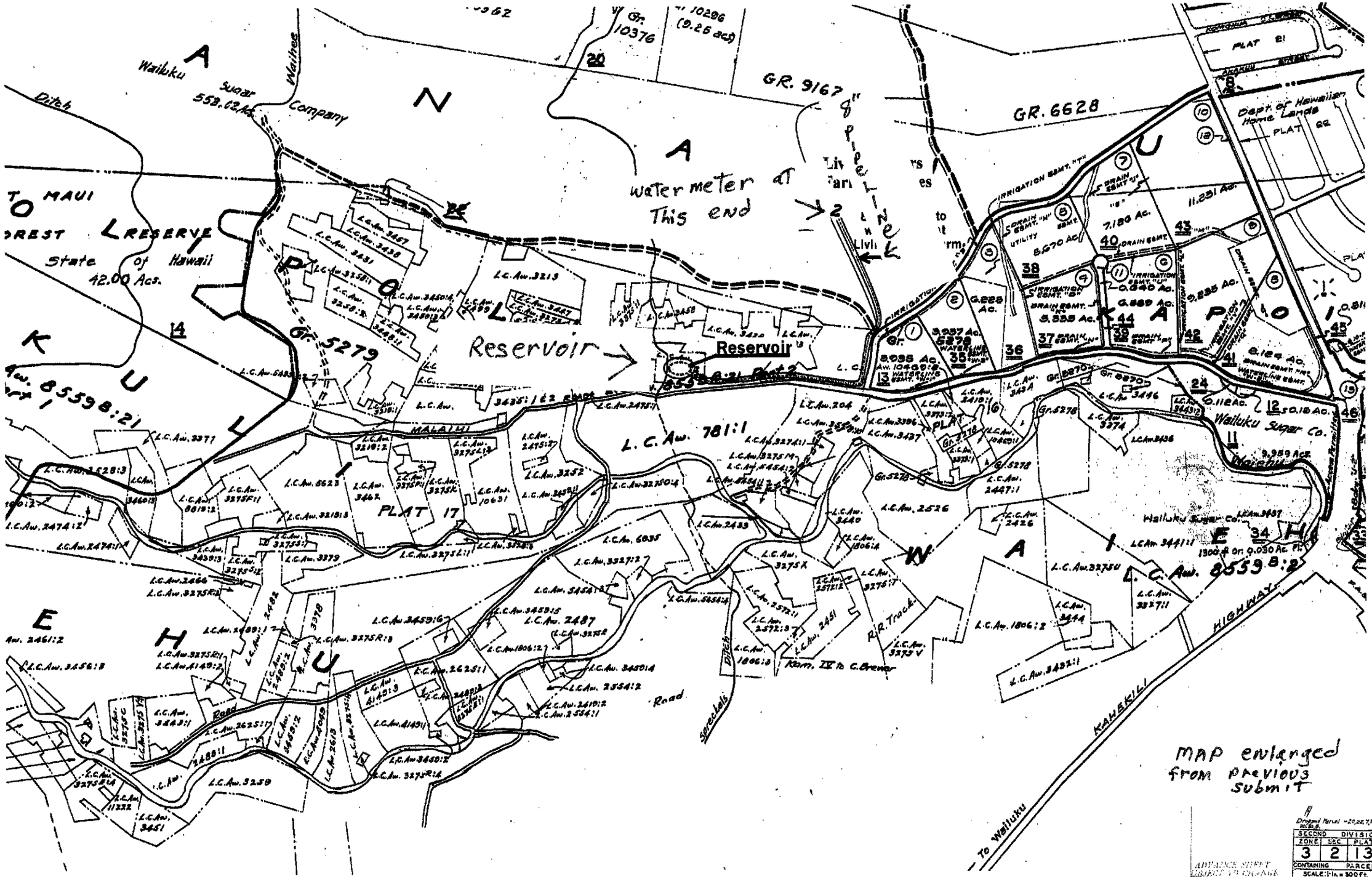

Wailuku Sugar Company
553.02 Acs.
Waihee
Ditch
TO MAUI
FOREST RESERVE
State of Hawaii
42.00 Acs.
Gr. 5279
Reservoir
Reservoir
water meter at This end
GR. 9167
GR. 6628
8" pipeline
Gr. 10376
Dept. of Hawaiian Home Lands
PLAT 21
PLAT 22
PLAT 17
L.C. Aw. 781:1
L.C. Aw. 8559 B:2
Wailuku Sugar Co.
Road
Spreckels Ditch
R.R. Track
Kam. IV to C. Brewer
KAHEKILI HIGHWAY
To Wailuku
MAP enlarged from previous submit
SECOND DIVISION
ZONE 3
SEC 2
PLAT 13
CONTAINING PARCELS
SCALE: 1 in. = 500 ft.
ADVANCE SHEET
OBJECT TO CHANGE

3377 Puulau Julai 17

Naoopu Hoohikiia

Ma ike au e 3 apana makeia mau ili e Ahikuli

Ap 1. Aina Kalo, Kula, me Kale ma Kipapa

" 2. " Kula ma Kukuikomo

" 3. " " Ko, Wauke, ma Kahakapiele

No Kaaimalani mai Kona mamua 1829. 3 poa-
lima ma ka Apana mua. Aole mea keakea.

1 Mauka Kapuoho, Ma Waihee Pali, Makai Kamai
Ma Maalaea Kahawai o Ahikuli.

2 Ma na aoao 3 Konohiki, Maalaea Kahawai

3 Mauka Apapau, Waihee Pali, Makai a me
Maalaea Apapau

FILE ID: GWUP 2144.6
DOC ID: 8924

3377 LOCATED on map

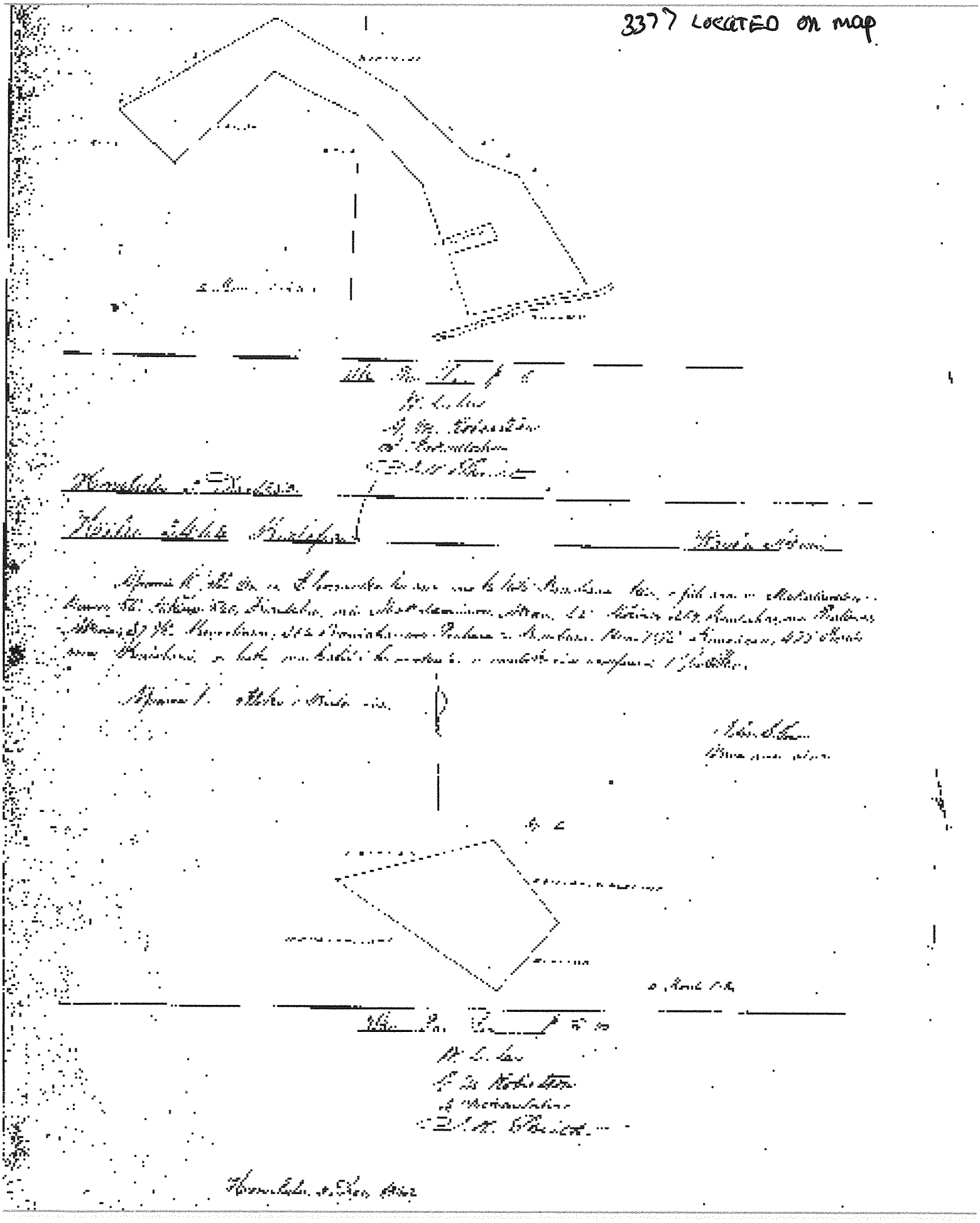

Kuhi 3460 Kaia

Waihee Maui

Apana 1. Ili Kapuaiwa Ehomaka ke ana ma ke kihi Hikina o Keia, e pili ana me ke kihi Hema o Puulau. Akau 21¾°. Komohana 110 Kaulahao ma ko Puulau. Akau 76 Komohana 71 Kaulahao ma ka Pralima o Akau 21¾°. Komohana 100 Kaulahao ma ka Pralima Hema 76°. Hikina 71 Kaulahao ma ka Pralima. Akau 21¾°. Komohana 188 Kaulahao ma ko Puulau. Akau 45° Komohana 271 Kaulahao ma ko Puulau. Akau 67 Komohana 143 Kaulahao ma Puulau. Hema 45°. Komohana 60 Kaulahao ma ka Pralima Akau 64°. Komohana 45 Kaulahao ma ka Pralima. Akau 45°. Hikina 60 Kaulahao ma ka Pralima Akau 64°. Komohana 87 Kaulahao ma Puulau. Hema 43½°. Komohana 100 Kaulahao ma ko Puulau. Hema 44¾°. Hikina 203 Kaulahao ma ko Naopu. Hema 26°. Hikina 416 Kaulahao ma ko Naopu. Hema 76°. Hikina 98 Kaulahao ma Kahawai. Akau 5 Komohana 125 Kaulahao ma ka Pralima Hema 76°. Hikina 43 Kaulahao ma ka Pralima. Hema 5. Hikina 125 Kaulahao ma ka Pralima Hema 76°. Hikina 206 Kaulahao ma Kahawai, a hiki ma kahi i homaka'i, a malokoia awapuni 1 64/100 Eka.

Apana II. Ili Kauwilaiki, e homaka ke ana ma ke kihi Hikina o Keia, e pili ana me ke kihi Hema o Kuhi. Akau 7°. Komohana 91 Kaulahao ma ko Kuhi. Hema 85° Komohana 100 Kaulahao ma Pralima. Akau 7° Komohana 70 Kaulahao ma ka Pralima. Akau 85°. Hikina 100 Kaulahao ma ka Pralima. Akau 7. Komohana 82 Kaulahao ma ko Kuhi. Hema 52° Komohana 156 Kh. ma ko Naopu. Akau 83°. Kom 290 Kh. ma ko Naopu. Hem. 38¼°. Kom 116 Kh. ma ko Naopu. Hem. 2½°, Kom. 155 Kh. ma ko Naopu. Akau 83 Hik 527 Kh. ma ko Naopu a hiki ma kahi i homaka'i, a malokoia awapuni 94/100 Eka.

Wailuku, Aug. 23. 1852.

John S. Power
Ana ana aina

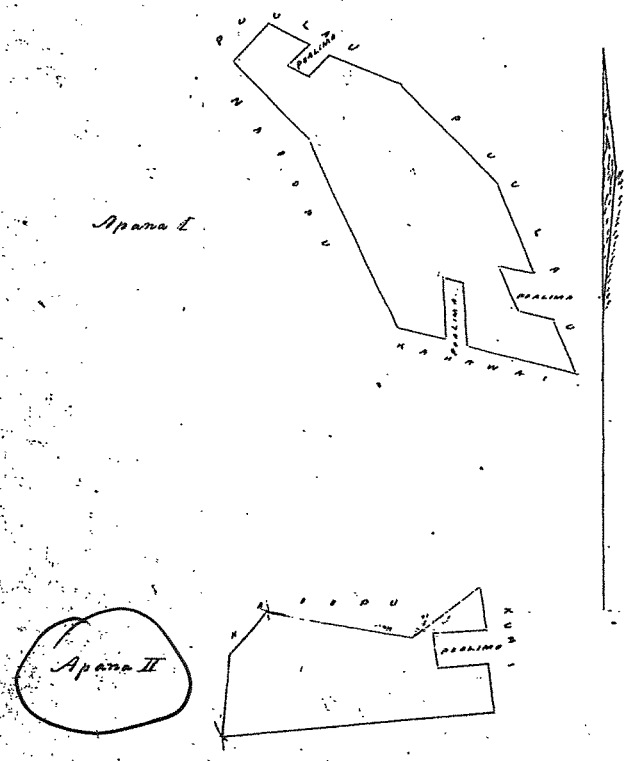

2 Kaul. 1 Sq.

Ukupanapona 6
W. L. Lee
G. M. Robertson
J. Ii Kaulahao
C. H. Smith

Honolulu, 27 Oct 1852

Helu 3460 Kala 1 — Waiki Maui

[illegible]

[illegible]

Waikiki Aug. 23 1902

[illegible]

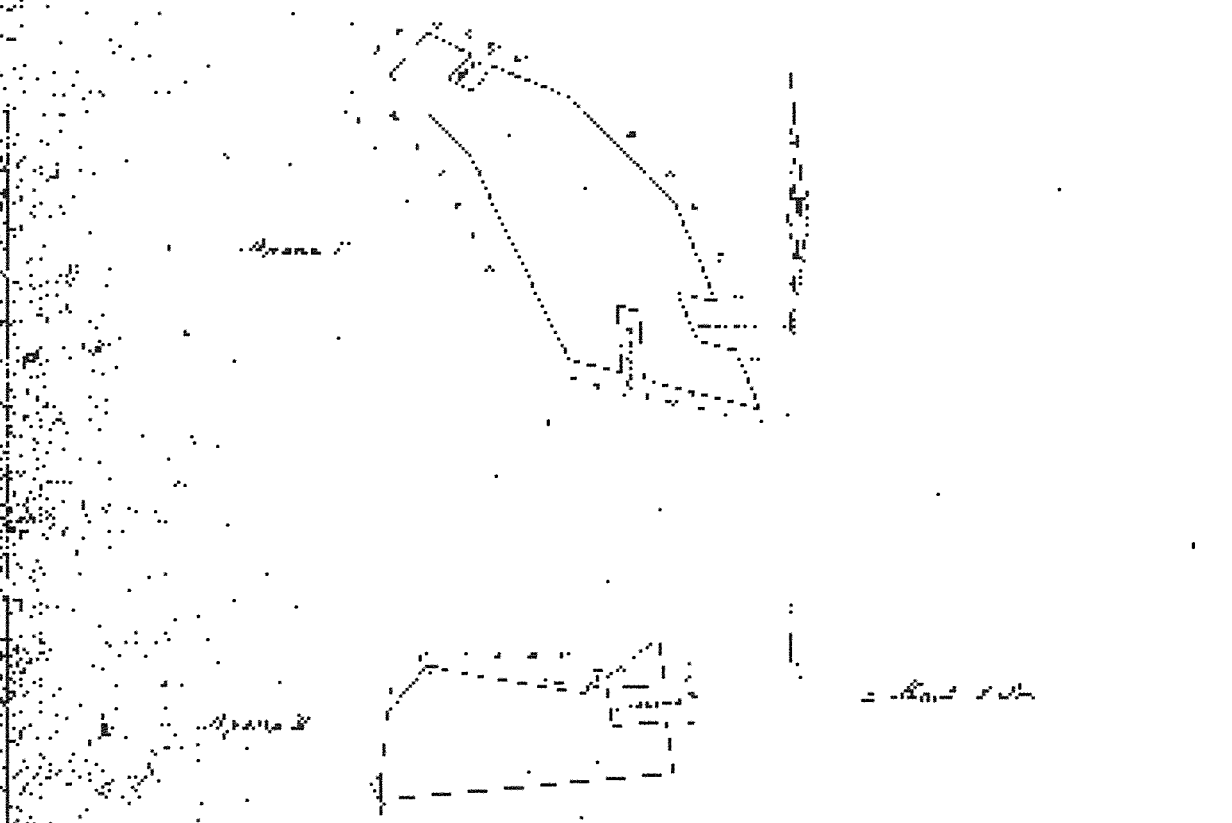

[illegible]

Helu 2474 Kuhi 5 Waiehu Maui

Mah. I. Apana 1. Ili Kauwilaiki E hoomaka ke ana ma ke kihi Hikina o keia, e pili ana me Kahawai. Ak. 68° Kom. 385 Kaul. ma Kahawai. Hem. 8° Hik. 210 Kaul. ma Poalima, Hem. 68. Hik. 385 Kaul. ma Pali. Ak. 8° Kom. 210 Kaul. ma Konohiki, a hiki ma kahi i hoomaka'i, a maloko oia anapuni 7/00 Eka.

Apana I. Mahele II Ili Kauwilaiki. E hoomaka ke ana ma ke kihi Hikina o keia, mai ke kihi Komohana Hema o Mahele I. Hem. 70° Kom. 118 Kaul. Hem. 70½° Kom. 336 Kaul. ma Poalima, Ak. 7° Kom. 243 Kaul. ma Kaia. Ak. 77¾° Hik. 300 Kaul. ma Konohiki. Hem. 15½° Hik. 200 Kaul. ma Poalima a hiki ma kahi i hoomaka'i, a maloko oia anapuni 67/00 Eka.

Apana II. Ili Kaohe. E hoomaka ke ana ma ke kihi Hema o keia. Ak. 11° Hik. 1.77 Kaul. ma Kula. Ak. 77 Hik. 2.44 Kaul. ma Kula. Hem. 35° Hik. 1.77 Kaul. ma Kula. Hem. 80° Kom. 380 Kaul. ma Kula. a hiki ma kahi i hoomaka'i, a maloko oia anapuni 53/00 Eka.

John S. Gower.
Mea ana aina.

Waiehu Aug 18. 1852 2474:3

76
69
83
7.92

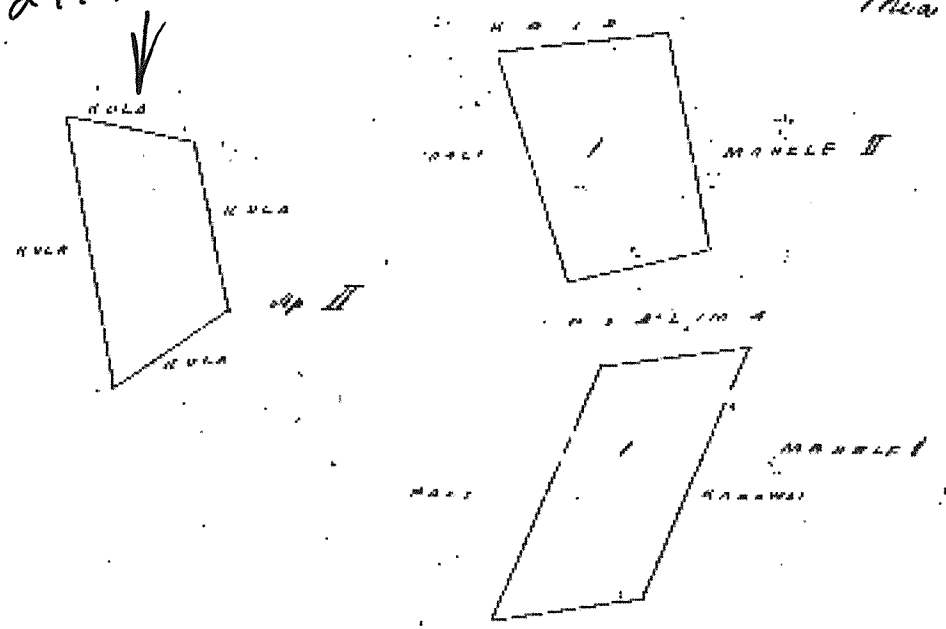

Kh 2 – Ar. 1

5622 Kaneiakala Waiehu Julai 19

Kane Hoohikiia

Ua ike au e 2 apana makeia man ili o Ahikuli

Apo. Uina Kalo ma Kaohe

" 2. " " " Pohakulua

No Kaaimalani mai kona i Kewa o Kamehameha II. 1 Poalima ma ka apana mua, 1 ma ka apana 2. Aole mea keakea.

1 Mauka Owan. Waihee Kahawai. Makai Poina Maalaea Pali o Ahikuli

2 Mauka a Me Waihee a Makai Kualii. Maalaea Konohiki.

A. 3275 G Kaniki.

Kaleo Sw. Nateiputeko sent in this claim in 1847. The Elts land consists of 2 pieces in Waiehu Maui

No. 1. is a Section of lots and a House lot in Kaalaino.

" 2. " " " " " in Panene.

The Claimant recd these lands from Polea in 1838. and his title has never been disputed. There is one poalima lot in No. 2.

No. 1. is bounded Mauka, by Mokupanee's land. Waihee, by Polea's land. Makai by Kamai's land. Maalaea, by Apai's and Mokupanee's land.

No. 2. is bounded Mauka, by Polea's land. Waihee, by the Pali. Makai, by Pohuli's land. Maalaea, by the Creek of Waiehu.

Cl. 3275 B. Waiwaiole.

Kane Sw. Natepuleho sent in this Claim in 1847. The Clt has 6 pieces in Ahikuli, Maui.

No 1. is a Moo of kalo & kula in Poohua.
" 2. " 2 bis in Poohua
" 3. " 9 " " Chiaunui.
" 4. " 10 " " Halawa
" 5. " 13 " " Kaluaolena 2.
" 6. " a kula wauke in Papalalua.

The Clt recd them from Kaaimalani in the days of Kamehameha II. through his parents. His title is not disputed.

No 1. is bounded Mauka, by Kaholomoana's land. Waihee, by Kamanele's land. Makai, by Hanae's land. Maalaea, by Kaholomoana's land.

No 2. is bounded Mauka, by Mahi's land. Waihee, by Kamanele's land. Makai, by Malaihi's land. Maalaea, by Mahi's land.

No 3. is bounded Mauka, by Mahi's land. Waihee, by Apapaii's land. Makai, by Kamanele's land. Maalaea, by the Poahina bis.

No 4. is bounded Mauka and Waihee sides, by my land, Makai, by Kualii's land. Maalaea, by Apapaii's land.

No 5. is bounded Mauka, by Malihi's land. Waihee, by the

Cl. 3275 b Kekelen aea

Kake Sw. I wrote out and sent in this claim in Decr 1847. The Cts lands consists of 6 pieces.

No 1 is a kalo & kula in Kauka, Waikku.

No 2 is one lot in the ili of Ohiaoui, Akihuli.

" 3 " " " " " " " "

" 4 " 3 lots " " " " " "

" 5 " 46 " " " " " Pohina. "

" 6 " 6 " " " " " Kaluaokina "

No 1 he recd from his parents in the days of Kamehameha 1, and the pieces Nos 2, 3 & 4 from Mahi in the year 1845 and he from Kaumudani in ancient times, Nos 5 & 6, from his wife, who had them from her parents, who possessed them from the days of Kamehameha 1. His title is not disputed except to No 2 (which dispute has no foundation. This was the conclusion reached after a long and tedious investigation) There are two pohina lots in No 5.

No 1 is bounded Mauka by Kapuhuli's land, Waikoa, by the Pali, Makai, by the Land of Keliinui, Maalaea, by the Creek.

No 2 is bounded Mauka and all sides, by Mahi's land.

No 3 is bounded Mauka and all sides, by Mahi's land.

No 4 is bounded Mauka and all sides, by Mahi's land.

No 5 is bounded Mauka & Waikoa sides, by Kamanei's land, Makai, by Waiwaiole's land, Maalaea, by the Creek of Akihuli.

No 6 is bounded Mauka and all sides, by Waiwaiole's land.

Cl. 3275 E Kake.

The Cts made oath that he wrote out and sent in his claim Dec

A	42	Ko	41 Kh	ma ka Poalima
Hi	52¼	Ko	4.43	
A	34	Ko	.89	
Hi	52½	Ko	2.42	ko Lonoai
A	43¾	Ko	.68	
Hi	67°	Ko	.95	
Hi	25½	Hi	.72	Kaili
A	44°	Hi	.71	ka Poalima
Hi	42½	Hi	1.57	
A	49°	Hi	1.06	Auwai
A	47°	Hi	3.14	a hiki i ka kihi i hoomaka'i ...

Anapuni 47 61/100 Eka.

Apana III. Aole kuai aku kuai mai oia ma ka kuahiku, i ka poalima iloko o ka Apana II. (kuu Kuleana)

Waiuku Oct. 12. 1852

John T. Gour.
Kanaka

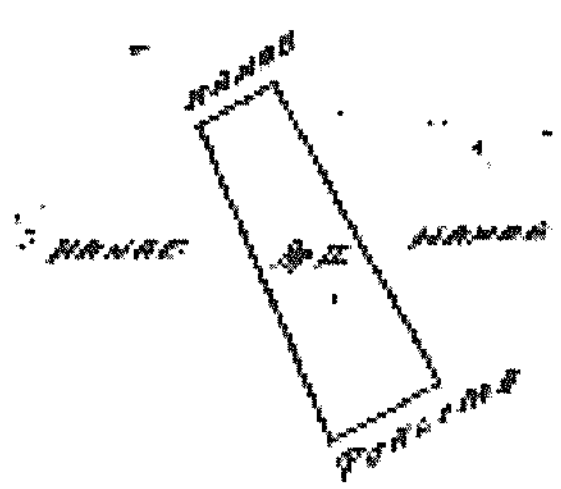

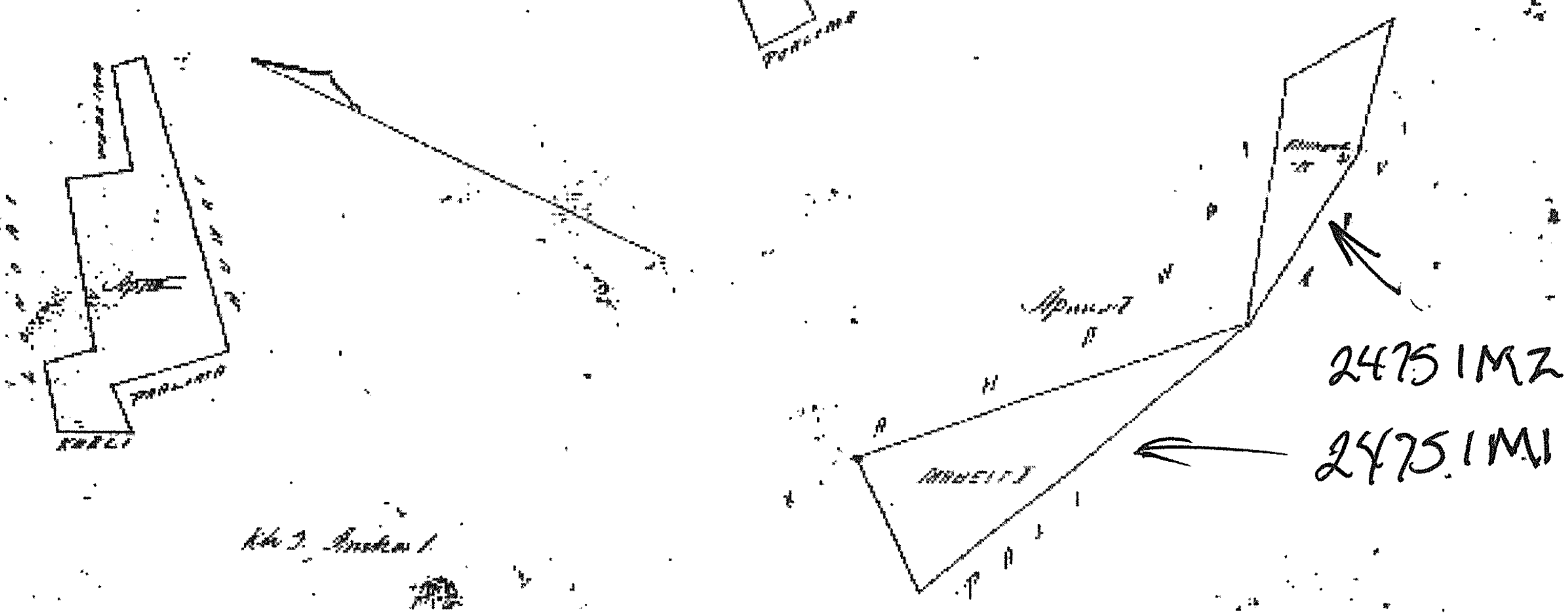

Ho. 42 Ho. 46 Hk. ma ka Poalima
Hov 52¼ Ho. 1.58 " "
A. 34 Ho. .85
Hov 52½ Ho 2.42 " ka Lowai
A. 43¾ Ho. .68 " "
Hov 51° Ho .95
Hov 25½ Ho .92 " Kaili
A. 44° Ho .74 " ka Poalima
Hov 42½ Ho 1.57 " "
A. 45° Ho 1.00 " Auwai
A. 47° Ho 3.14 " " " a hiki ma kahi i hoomaka'i. o maloko oia
Onapuni 61/100 Eka.

Apana III. Aoa kuai aku kuai mai oia ma ka Konohiki, i ka poalima iloko o ka Apinai o kua Kuleana.

Waikiki Oct. 12. 1852. John S. Gower Kuana'i

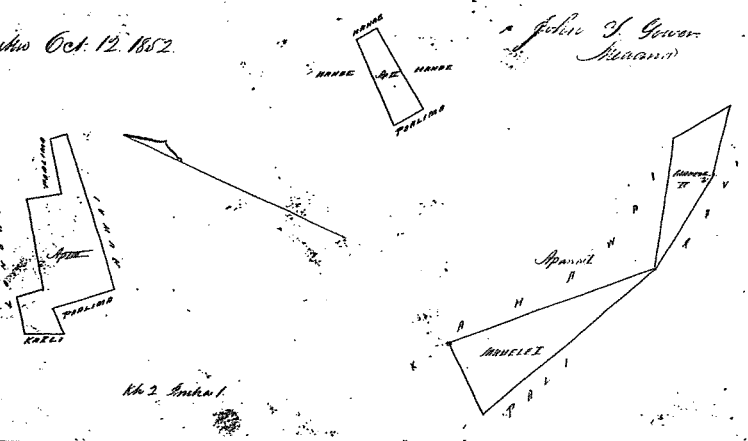

Ka 2 Ainka 1.

Uku pauku $5.00
W. L. Lee
G. M. Robertson
J. Kekauonohi
J. H. Smith

Honolulu Dekemaba 27. 1853.

Helu 5054 Haiwikaoba. ✓ Patent 3278 Waikua Koolau Maui.

Apana 1. Kihale ma Waiele
Ohumaka aua ma ka kihi Akau a i hele aua Ho. 33° Hikina 242 paukn Kauhihima. Akau 36½ Hikina 200 paukn Konohiki. Akau 37° Komohana 148 paukn. Konohiki. Komohana 221 paukn Konohiki. i ka kihi mua. 0.544 Eka.

Apana 2. Waiele niu. Ohumaka aua ma ka kihi Hema a i hele aua. Akau 4° Komohana 213 paukn Konohiki. Akau 88° Hikina 143 paukn Konohiki. Akau 6° Hikina 156 paukn. Konohiki. Akau 86° Komohana 10 paukn Konohiki. Akau 6° Hikina 61 paukn Komaka. Akau 87° Hikina. 173 paukn. Pae. Hema 1° Komohana 127 paukn Opunui. Hema 85° Hikina 113 paukn Konohiki. Hikina 523 paukn. Konohiki. Hema 15 paukn Konohiki. Hema 82½ Komohana 656 paukn Konohiki. i ka kihi mua. 1.400/100 Eka

July 1853. A. F. Turner Luna'ana'ai

Ka kiko aoe ma kii.

Ch. 2475. Kahakihuki.

Hawaii. Sec. The Clt's land consist of 4 pieces. 3 of which in the Ahupuaa of Ahikuli, and are in Pohakuanui, Maui.

No. 1 is a title to the ili of Kaluaelena.

" 2. " 10 lois in the ili of Pohuea.

" 3. " one lot " " " " " 2

" 4. " 13 lois " " " " Pohakuanui

The Clt. rec'd No. 1. 2. & 4. from Lunaea in 1836 and No. 3. from Kekauea in the year 1837. His title was not disputed until after his death in February 1849. Then Lii claimed it as the Luna of Ahikuli. The Clt. willed his land to Kahale his daughter who is the wife of Malaihi. The Kowhiki wished to drive him from the land and he appealed to the Luna Auhau Kuikelani who decided against Lii. It was then taken up to Judge Richardson who confirmed the land to Malaihi. There is Poalima lois in No. 1.

No. 1 is bounded Mauka, by Kamahuloa's land. Waihee, by the Creek of Ahikuli. Makai, by Waiwaiole's land. Maalaea, by the Pali.

No. 2. is bounded Mauka, by my land. Waihee & Makai sides, by the same. Maalaea, by the Creek of Ahikuli.

No. 3. is bounded. Mauka, by Kahelomoana's land. Waihee, by Pahanui's land. Makai, by Waiwaiole's land. Maalaea, by Kamanele's land.

No. 4. is bounded. Mauka, by the Poalima lois. Waihee, by Kaai's land. Makai, by the Poalima lois. Maalaea, by Mr. Birch's land.

Sec. 1. 99 & 15

32194

3219 Apapau Julai 17

Keoahula Hoohikiia

Ua ike au 1 apana ma ka ili o Kepalawa ma Polipoli. Ua hui ma ke Kula ma ka ohia ai ma ka Luuhala, No Kenas mai kuu imua o 1825 S. Ka wa o Kamehameha 4 aole mea keahea, 4 Poalima maloko.

1 Mauka Ahupuaa o Ahikuli, Ma Waihee Naalapahi. Makai Ewan, Maalaea Ahupuaa Ahikuli

Naoopu Hoohikiia

Ua ike au e 3 apana makeia mau ili o Ahikuli

Ap 2 Moo Kale ma Kula ma Ohia

3 " " " " " Halawa

4 " " " " " Kahakapiele

No Kaaimalani mai imua 1829, aole mea keahea, 1 Poalima ma Ohia, 1 ma ka apana 3.

2 Mauka Kualii, Ma Waihee Ahup. Polipoli, Makai Ewan, Maalaea Lii.

3 Ma Kane, Waihee Waiwaiole, Makai Kualii, Maalaea Kahawai

4 Mauka Kamahalo, Ma Waihee Pali, Makai Kamahalo, Maalaea Pali.

9439 Kalama

H Aloha oukou e ka poe kuleana aina a pau loa, - eia kuu aina o Papohaku, ma Kau Apana 2. Mokupuni o Hawaii. Eia kona mau aoao, o Papohaku ma ka hikina, o Puu ma ke komohana, o ke kuahiwi ma ka akau, o Kalaewiliwili ma ka hema.

Nau na Kalama

3226 Waiehu, Maui
Hooko 3275 D. Kaholomoana

John Richardson

PALAPALA HOOKO.

Ua ae aku i keia la ka poe hoona kumu kuleana aina ia Kaholomoana / Apana aina nona ke kuleana Helu 3275 D. Waiehu Maui - he kuleana kona ma KE ANO ALODIO.

O keia palapala ke homaopopo i kona kuleana ma ke Ano Alodio i ka aina ana i hoopii mai ai, i hoakakaia ma ka palapala ana aina a John T. Gower ma kona mau palena, ke hookaaia na mea lilo no na dala he $ 5.00 Elima -

A i ole e hookaaia ua mau dala la, aole e lilo keia palapala i kuleana maopopo nona.

HALE HOONA,
January 3. 1853.

J. Kekaulahao
Kakauolelo.

Loaa mai ia'u na dala e like me ka olelo maluna.
Keena Hoona.
Wailuku
Apr. 13. 1853

E. Bailey
Hope L. Hoona

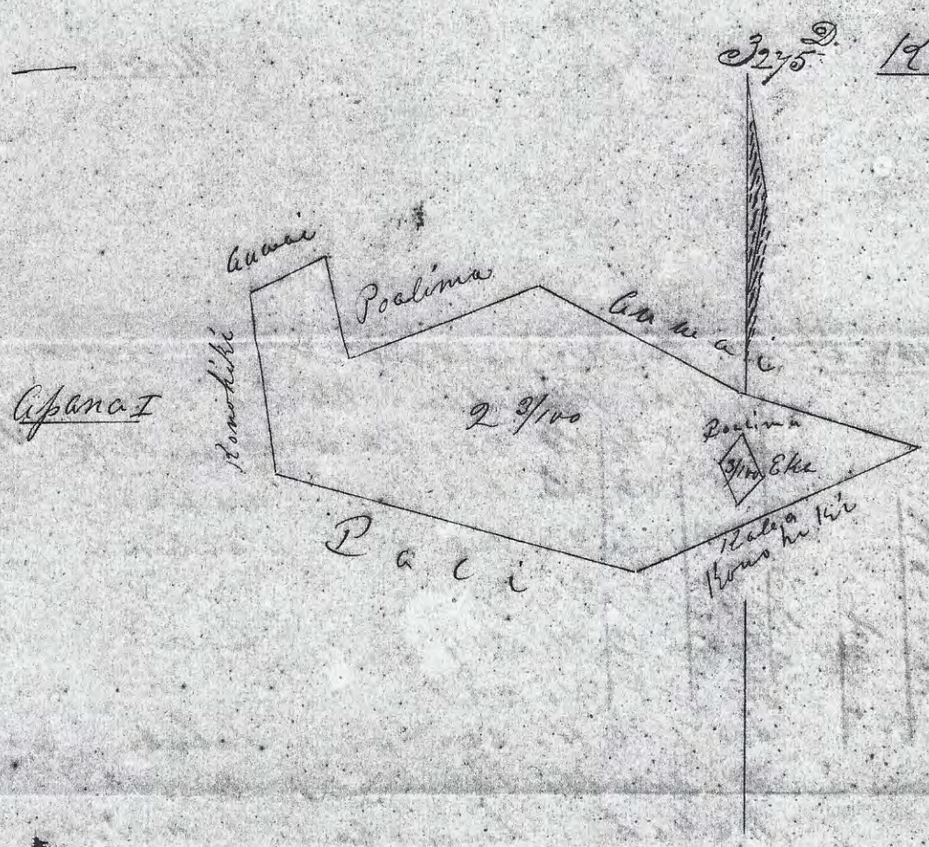

Apana I

Poalima

Apana II. III & IV

Apana V

Apana VI

3275 D. Kaholomoana Waiehu



Apana I Ili Kaulu. Ehoomaka ke ana ma ke kiki Komohana Hema o keia
A 8 3/4 Ko 2.50 Kh ma Konohiki
A 64 1/2 Hi 1.14 " Auwai
He 13 1/2 Hi 1.40 " Poalima
A 68 Hi 2.78 " "
He 62 1/2 Hi 3.14 " Auwai
He 79 Hi 2.21 " "
He 66 1/4 Ko 4.20 " Kalea
A 78 Ko 5.07 " Poli a hiki
Makahi i hoomaka i a maloko
oia anapuni 9 3/100 Eka

Poalima Ehoomaka ke ana ma ke kiki Hikina o keia mai kapahu ehiku o keia kuleana He 78 1/2 Ko 2.14 Kh
He 43 3/4 Ko .47 Kh
A 23 1/2 Ko .62 "
A 43 3/4 Hi .47 "
He 23 1/2 Hi 62 " a hiki makahi i hoomaka i, a maloko oia anapuni
3/100 Eka

Apana II, III & IIII Iloko o Mahi

Apana V " Pahanui

Apana VI " Waiwoiole

John S. Gower
Meaanaaina

Kaholomoana

Waiehu

Maui

2 03/100 Ekra

Wailuku

Oct 2 1852

3275 D.

Kaholomoana 1 203

472. 5. Januari 3, 1853

RP 3224

Dekemaba 29 $\frac{th}{11}$ 1847

Aloha ou kou e na Luna hoona Kapoe hui o Ka hale Alii e hooponoponoana i na Kule ana ai na o na kanaka mai Hawaii a kau ai ke hai a ku nei ka mea e noho ana ma Wahikuli mokupuni o Maui Eia kou mau wahi i mahi ai ma Waiehu a me Ahikuli

---

Ma Poohuea he Ili aina ma Ahikuli 49 Loi ou malaila 1 puhala he wahi kula ke kahi maia Ili aina, he Ili aina o koa keia ou O Kaulu nui he Ili aina ma Waiehu Eia kona palena o Kaohe ka aina ma kahikina o Kaulu iki ka aina ma ke komohana he ka ha wai ma ka hema he pali a ma ka akau oia kona mau palena Ua pau Nau na Kaholomoana Ahikuli mani

NO. 6528

ROYAL PATENT

L.C.Award No. 2475

****

KAHALEHUKI

Waiehu, Maui

****

Plan and Description

Waiehu Maui 6528

Hooko 2475 Kahalehuki

PALAPALA HOOKO.

Ua ae aku i keia la ka poe hoona kumu kuleana aina ia Kahalehuki nona ke kuleana Helu 2475 Waiehu Maui he kuleana kona ma KE ANO ALODIO.

O keia palapala ke homaopopo i kona kuleana ma ke Ano Alodio i ka aina ana i hoopii mai ai, i hoakakaia ma ka palapala ana aina a John T. Gower ma kona mau palena, ke hookaaia na mea lilo no na dala he $5.— (Elima Dala)

A i ole e hookaaia ua mau dala la, aole e lilo keia palapala i kuleana maopopo nona.

HALE HOONA,
17 December 1853

A. L. Nailiili
Kakauolelo.

Loaa mai ia'u ua dala e like ma ka olelo maluna.
Keena Hoona.
Wailuku Ap. 8, 1854 E. Bailey

2475 Kahalehuki

Waihus

R.P. 6528 Maui

19 4/100 Eka

Waihukus

Oct 12 1852

[illegible] f5.

[illegible]

[illegible]

[illegible]

[illegible]

[illegible]

439.7 Dec. 27. 1853.

2475

Kahalehuki

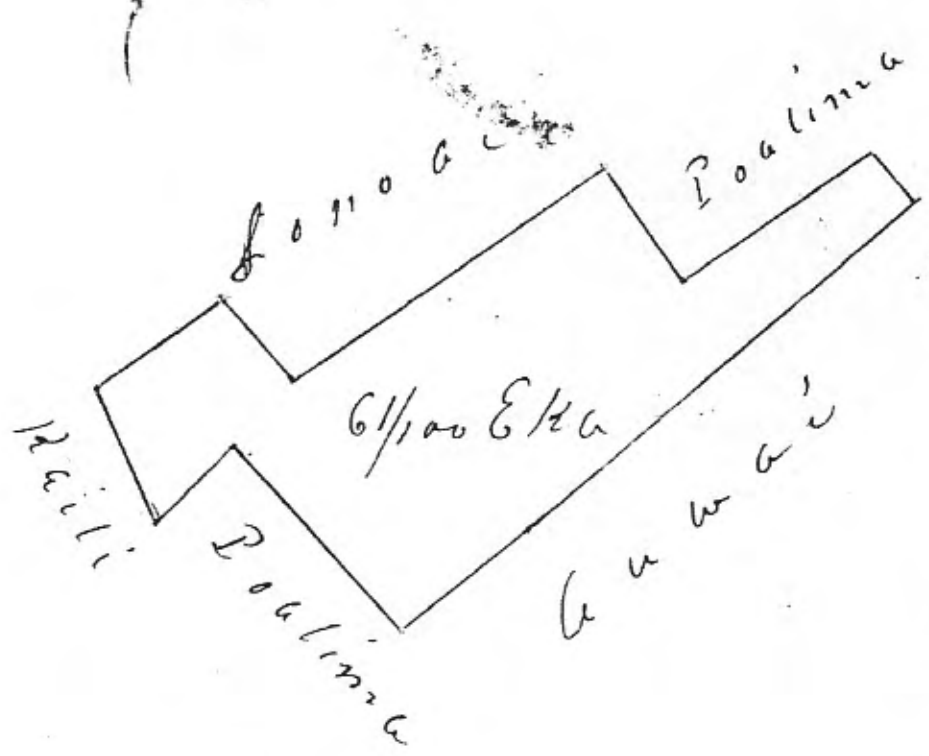

Apana III

Apana II

Apana I

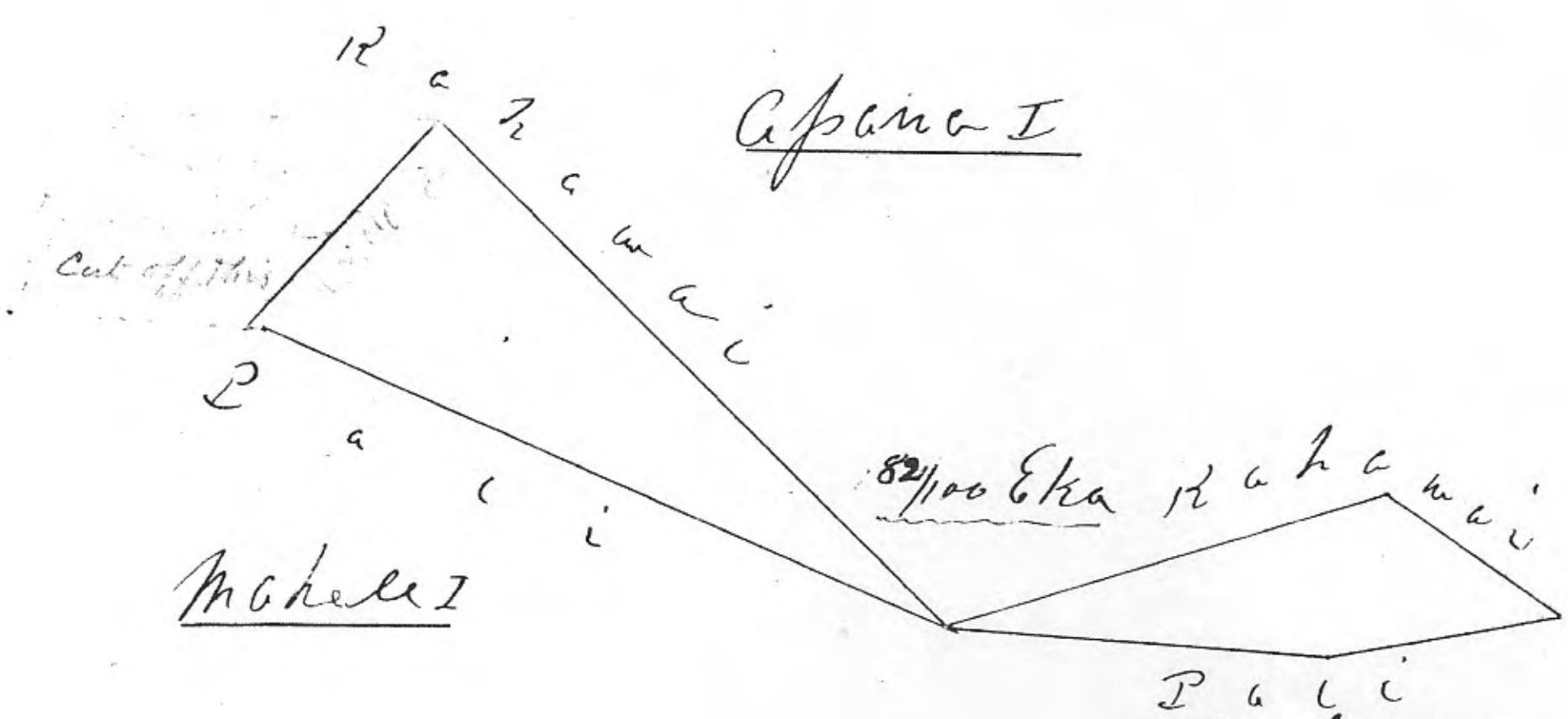

Mahele I

Mahele II

Khaim

Apana I

Eh

Na Keak

Ko.

Mahele II

Apana II

82
17
61
160

Apana III

Kahalehuki

Waiehu

Apana I Mahele I Ili Kaluaolena
Ehoomaka ke ana ma ke kihi
Hikina o keia
A 46 Ko 5.35 Kt ma Kahawai
He 40½ Ko 2.10 " "
A ~~[illegible]~~ ~~[illegible]~~ " "
~~He 25 Ko [illegible]~~ " " "
He 87 Hi .12 " " ka Auwai
He 68½ Hi 5.56 " Poli a hiki
makahi i hoomaka, i, a maloko
oia Anapuni me Mahele II
82/100 Eka

Apana II

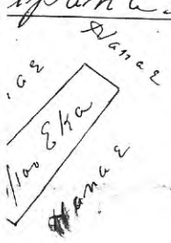

Na keakea no Kamahualoa, i ke kahi aaao
Komohana o keia Mahele maluna

Mahele II Ehoomaka ke ana ma ke kihi
Komohana o keia spili ana ka
Mahele I kihi Hikina
He 87 Hi 2.88 Kt ma ka " " Poli
A 77½ Hi 1.75 " " " "
A 55 Ko 1.52 " " Kahawai
He 72 Ko 3.49 " " " a hiki
makahi i hoomaka, i, a maloko
oia Anapuni

Mahele II

Apana II Ili Poohuga. Ehoomaka ke
ana ma ke kihi Hikina o keia
He 35 Ko 2.37 Kt ma ko Hanae
A 57½ Ko .88 " " ka Poalima
A 41½ Hi 2.37 " " ko Hanae
He 57½ Hi .56 " " " Hanae a
hiki ma kahi, i hoomaka, i
a maloko oia Anapuni 17/100 Ek

82
17
61
100

Apana IIII Ili Pohakumi Ehoomaka
ke ana ma ke kihi Hikina o

Keia epili ana me ka auwai

A 42 Ko .41 kumaka Poalima
He 52¼ Ko 1.43 " " " "
A 34 Ko .89 " " " "
He 52½ Ka 2.42 " " ko Lonoaia
A 43¾ Ko .68 " " " "
He 51 Ko .95 " " " "
He 25½ Hi .92 " " " Kaili
A 44 Hi .74 " " ka Poalima
He 42½ Hi 1.57 " " " "
A 49 Hi 1.00 " " " Auwai
A 47 Hi 3.14 " " " " a hiki
Ma kahi i hoomaka, i a maloko
Cia anapuni 61/100 Eka

Na keakea ka konohiki, i ka kahi loi
Epili ana me ka palena komohana, a
me ko Kaili

Apana III Na kuai aku kuai mai cia,
me ka konohiki, i ka Poalima
iloko ka Apana I o keia kuleana

Copied on Hawaii State Archives public copier

447

HELU 3227.

PALAPALA SILA NUI.

A KE ALII, MAMULI O KA OLELO A KA POE HOONA KULEANA.

NO KA MEA, ua hooholo na Luna Hoona i na kumu kuleana aina i ka olelo, he kuleana oiaio ko Kuhi (Kuleana Helu 2474) ma ke **Ano Alodio** iloko o kahi i oleloia malalo.

Nolaila, ma keia Palapala Sila Nui, ke hoike aku nei o Kamehameha IV, ke Alii nui a ke Akua i kona lokomaikai i hoonoho ai maluna o ko Hawai' Pae Aina, i na kanaka a pau, i keia la nona iho, a no kona mau hope alii, ua haawii aku oia ma ke **Ano Alodio** ia Kuhi i kela wahi a pau loa ma Waiehu ma ka mokupuni o Maui penei na mokuna,

Ap 1 ma Kamoilaiki, E hoomaka ma ke kihi Hik, a e holo ana
Akau 68° Ko 3.85 Kaul ma Kahawai
Hema 8° Hi 2.10 " " ka poalima
Hema 68° Hi 3.85 " " " pali
Akau 8° Ko 2.10 " " Ko Konohiki a hiki i kahi i hoomakaii.
0.70 Eka

Mahele 1

E hoomaka ma ke kihi Hik, mai ke kihi Kom Hema o Mahele 1
Hema 70° Ko 1.18 Kaul a e holo ana
Hema 70¼ Ko 3.36 Kaul ma ka poalima
Akau 7° Ko 2.43 " " ko Kaia
Akau 7¾ Hi 3.00 " " " Konohiki
Hema 15¼ Hi 2.00 " " ka poalima i ke kihi ma
0.69 Eka

Mahele 2

Ap 2 ma Kaohe, E hoomaka ma ke kihi Hik, a e holo ana
Akau 10° Hi 1.79 Kaul ma ke Kula
Akau 77° Hi 2.44 " " "
Hema 35° Hi 1.99 " " "
Hema 80° Ko 3.80 " " " a hiki i kahi i hoomakaii
0.53 Eka

Copied on Hawaii State Archives public copier

Maloko o ia man upana 1,92 Eka
a oi iki aku, a emi iki mai paha. Ua koe nae i ke aupuni na mine minerela a me na metela a pau.
No Kuhi
ua aina la i haawiia ma ke ANO ALODIO a no kona mau hooilina, a me kona waihona; ua pili nae
ka auhau a ka Poe Ahaolelo e kau like ai ma na aina alodio i kela manawa i keia manawa.

A i mea e ikea ai, ua kau wau i ko'u inoa, a me ka Sila Nui o ko
Hawaii Pae Aina ma Honolulu i keia la 15 Ik
o Setatemaba 1856.

Kamehameha

Kaahumanu

NO. 5151

ROYAL PATENT

L.C.Award No. 3275 P

****

WAIWAIOLE

Waiehu - Maui

****

Plan and Description

5151

Waiehu, Maui

Book 3275 P. Waiwaiole

PALAPALA HOOKO.

Ua ae aku i keia la ka poe hoona kumu kuleana aina ia Waiwaiole 2 Apana aina nona ke kuleana Helu 3275 P. Waiehu, Maui he kuleana kona ma KE ANO ALODIO.

O keia palapala ke homaopopo i kona kuleana ma ke Ano Alodio i ka aina ana i hoopii mai ai, i hoakakaia ma ka palapala ana aina a John T. Gower ma kona mau palena, ke hookaaia na mea lilo no na dala he $4.00 Eha.

A i ole e hookaaia ua mau dala la, aole e lilo keia palapala i kuleana maopopo nona.

HALE HOONA,

Dekemaba 25. 1852.

A. Kekauonohi

Kakauolelo.

Loaa mai ia'u na dala e like me ka olelo maluna.

Keena Hoona.

Waiehu

Apr. 13. 1858

E. Bailey

Hope L. Hoona

3275 P

Maiwaiole

Apana III

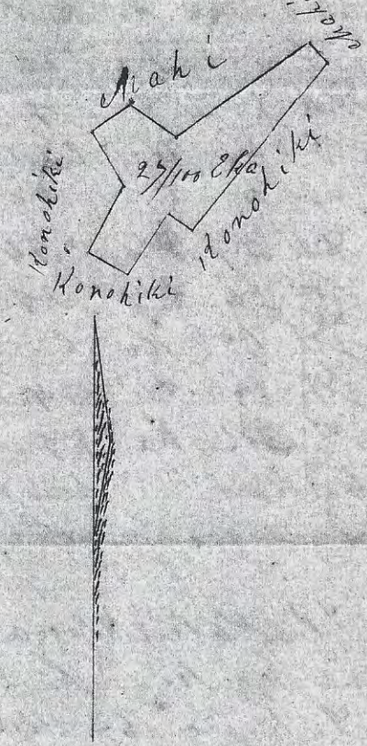

Apana V.

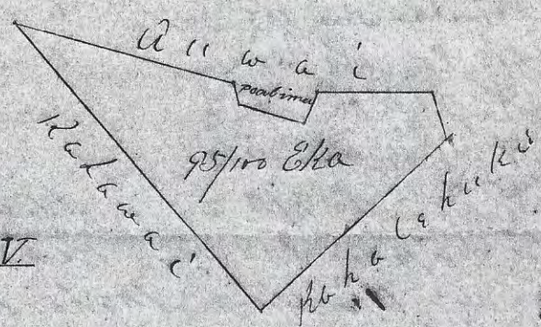

Apana III



Apana V.

Apana I & II

Apana IIII

Apana VI

275 P

Waiwaiole — Waiehu

Apana III Ili Ohiamui. Ehoomaka ke ana ma ke kihi Komohana o keia

o² — A 55¼ Hi .64 Ku ma Mahi
He 55¼ Hi .79 " "
A 54 Hi 2.25 " "
He 42 Hi .40 " "
He 39 Ko 2.94 " Poalima
A 54 Ko .39 " "
* He 34 Ko 1.00 * A 58½ Ko .63 " Kula
A 28 Hi 1.04 " Poalima
A 31¼ Ko .89 " " a hiki ma kohi i hoomaka i, a maloko aia Anapuni 27/100 Eka

Apana V. Ili Kaluaolena. Ehoomaka ke ana ma ke kihi Hikina o keia
A 17 Ko .69 Ku ma Kula
Komohana Ponoi 1.59 " " Auwai
He 20 Ko .45 " " Poalima
A 71½ Ko .95 " " "
A 15½ Ko .32 " " "
A 74¾ Ko 3.13 " " Auwai
He 40¾ Hi 5.20 " " Kahawai
He 47 Hi 3.45 " Mahaaloa a hiki ma kohi i hoomaka i, a maloko aia Anapuni 95/100 Eka

Apana I & II Na kuai aku kuai mai me Kahalomoana
Apana IIII Na loaa ole oia.
Apana VI Na mahi ole.

John S. Gower
Meaanaaina

Waiwaiole

Waishu

Chowi

1 27/100 Eka

Wailuku

Oct 2 1852

3275 ~~[illegible]~~

Waiwaiole 2 122

467. 5. Dek. 25. 1852

RP5151

NO. 5334

ROYAL PATENT

L.C.Award No. 3275Y

****

KANEIKI

Waiehu - Maui

****

Plan and Description

Waiehu, Maui 5334
Hooko 3275 Y. Kaneiki.

PALAPALA HOOKO.

Ua ae aku i keia la ka poe hoona kumu kuleana aina ia Kaneiki 2 Apana Aina - nona ke kuleana Helu 3275 Y. Waiehu, Maui - he kuleana kona ma KE ANO ALODIO.

O keia palapala ke homaopopo i kona kuleana ma ke Ano Alodio i ka aina ana i hoopii mai ai, i hoakakaia ma ka palapala ana aina a John T. Gower _____ ma kona mau palena, ke hookaaia na mea lilo no na dala he $ 5.00 Elima.

A i ole e hookaaia ua mau dala la, aole e lilo keia palapala i kuleana maopopo nona.

HALE HOONA,
Dekemaba 25, 1852. J. Kekaulahao
Kakauolelo.

Loaa mai ia'u na dala e like me ka olelo maluna.
Keena Hoona.
Wailuku
Feb. 14. 1853

E. Bailey
Nope L. H.

3275 y Kaneiki

Apana I

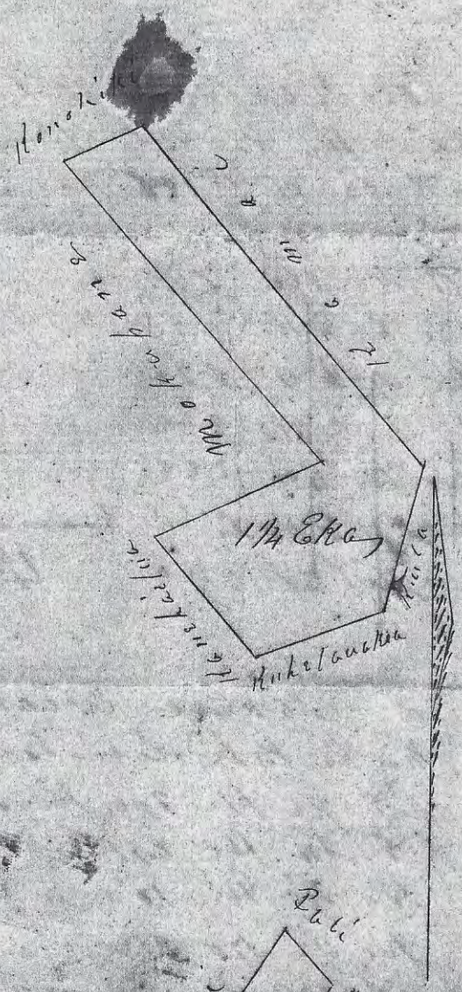

Apana II

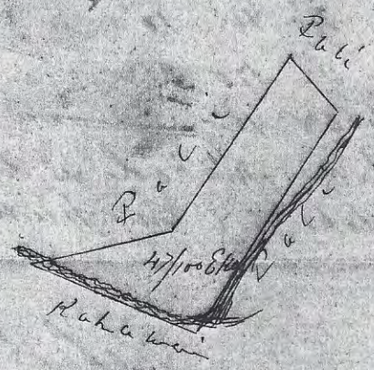

Apana I Ili
Ana
a kolo aka A 7
A 16
A 4
He 6
He 4
He 6
He 2
hike
Aia

Apana II Ili
Ma
A
A
He
He
A
a de
Mala

Kl 2 In

3275 y Kaneiki Waishu

Apana I Ili Kaalaino. Ehoomaka ke ana ma ke kidi Hema o keia a holo aka A 70 Hi 1.86 Kb. ma Kuhelauakea
A 15 Hi 2.07 " Kula
A 40 Ko 6.12 " Komai
He 66½ Ko 1.28 " Kula
He 40¾ Hi 5.26 " Mokupanei
He 65½ Ko 2.52 " "
He 40¾ Hi 2.20 " Kanehailua a hiki ma kahi i hoomaka, i a maloko aia anapuni 1/4 Eka



Apana II Ili Panene. Ehoomaka ke ana ma ke kidi Komohana o keia
A 76 Hi 2.00 Kb. ma Korohiki
A 34 Hi 2.91 " Pali
He 40 Hi 1.00 " Korohiki
He 32 Ko 3.55 " Kehawai
A 68 Ko 2.47 " Korohiki a hiki ma kahi i hoomaka, i, a maloko aia anapuni 47/100 Eka

John S. Gower
Meaanaaina

Kb 2 In

3275 y Kaneiki

Apana I

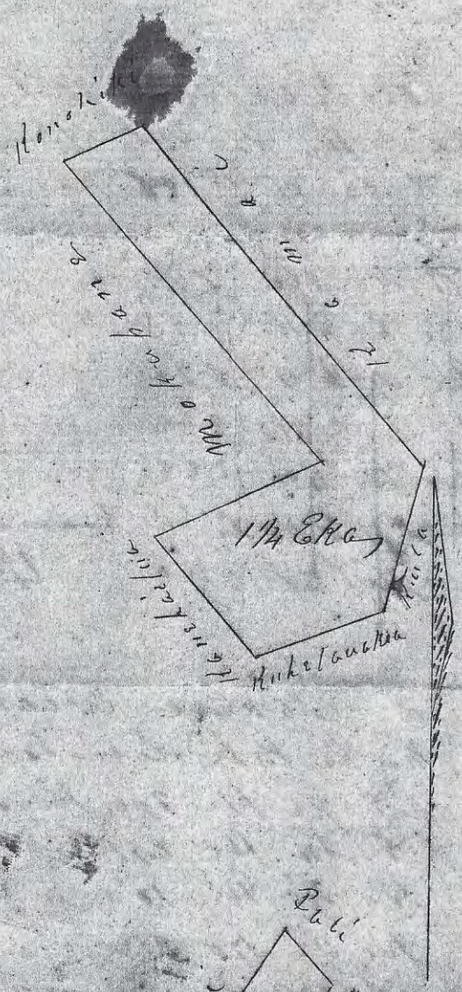

Apana II

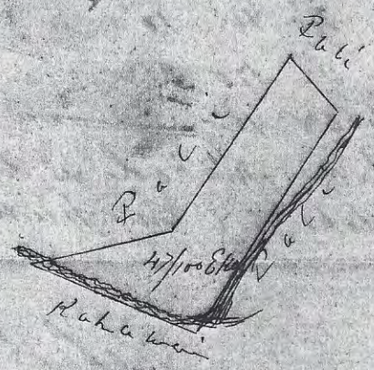

Apana I Ili
Ana
a kolo aka A 7
A 16
A 4
He 6
He 4
He 6
He 2
hike
Aia

Apana II Ili
Ma
A
A
He
He
A
a de
Mala

Kl 2 In