EXHIBIT 2A: Map for TMK: 3-6-006-025, showing water inflow and outflow and existing end uses (diversified agriculture/papaya and kalo). End uses and `auwai are approximate, and not to scale.

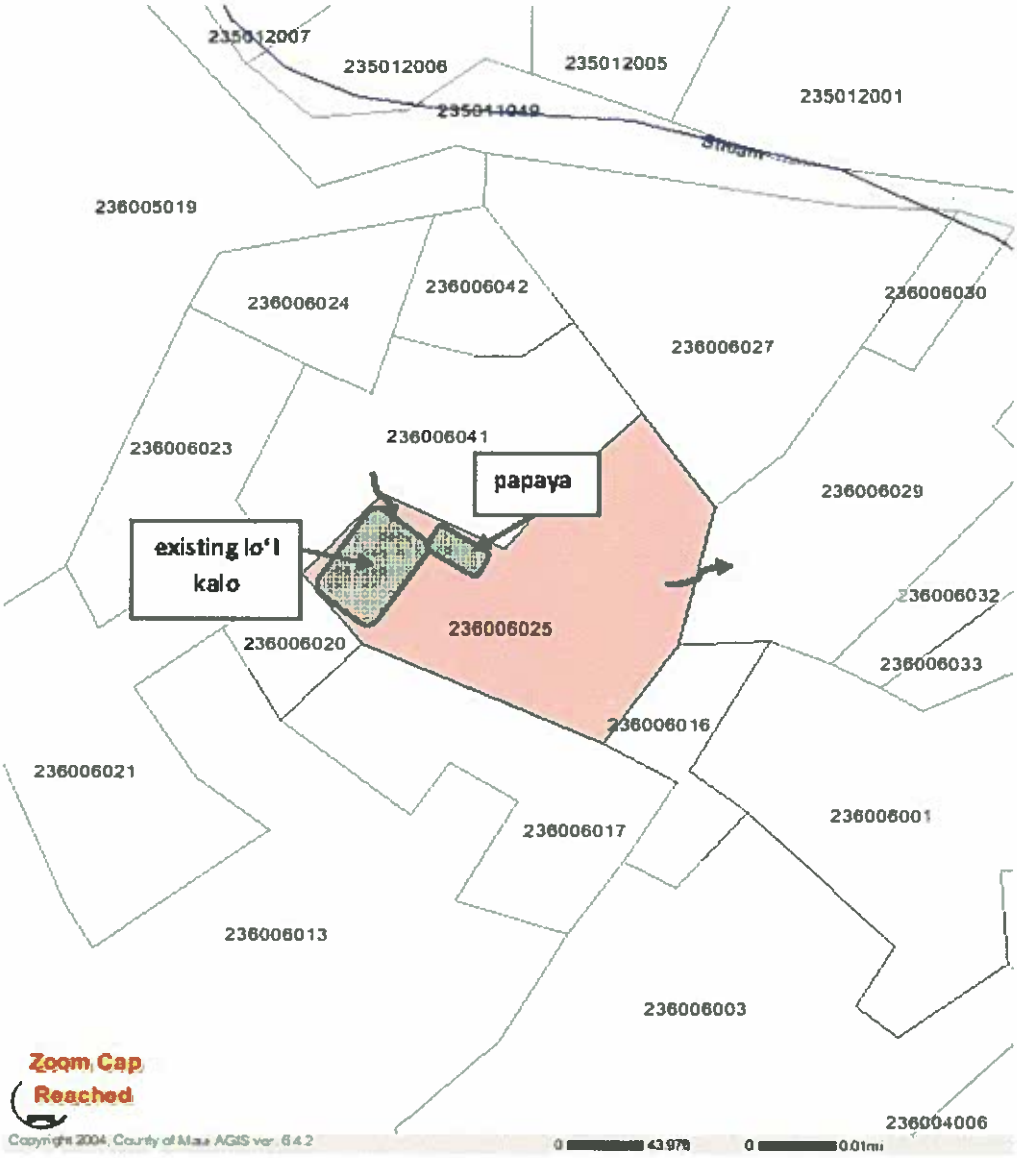

TMK: 3-6-006:025

EXHIBIT 2B: Map for TMK: 3-6-006-029 showing water inflow and outflow and existing end uses (diversified agriculture and kalo). End uses and `auwai are approximate, and not to scale.

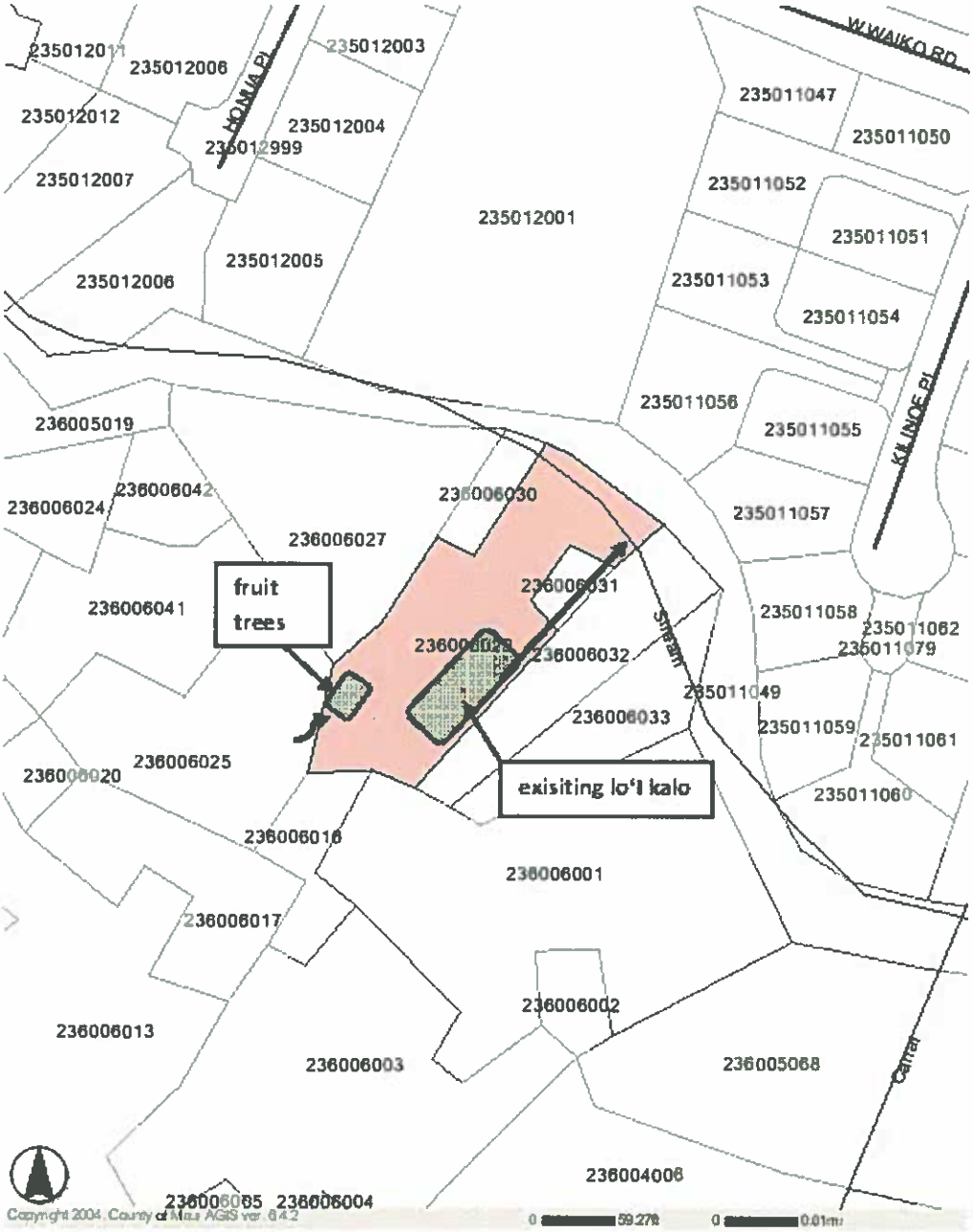

TMK: 3-6-006:029

EXHIBIT 4A: Māhele documents establishing that our land was in kalo at the time of the Māhele, including Land Commission Award No. 2577 to Hakiki and the translated native testimony in support of Hakiki's claim, as well as Royal Patent No. 3119 to Waiho and the native testimony in support of Waiho's claim.

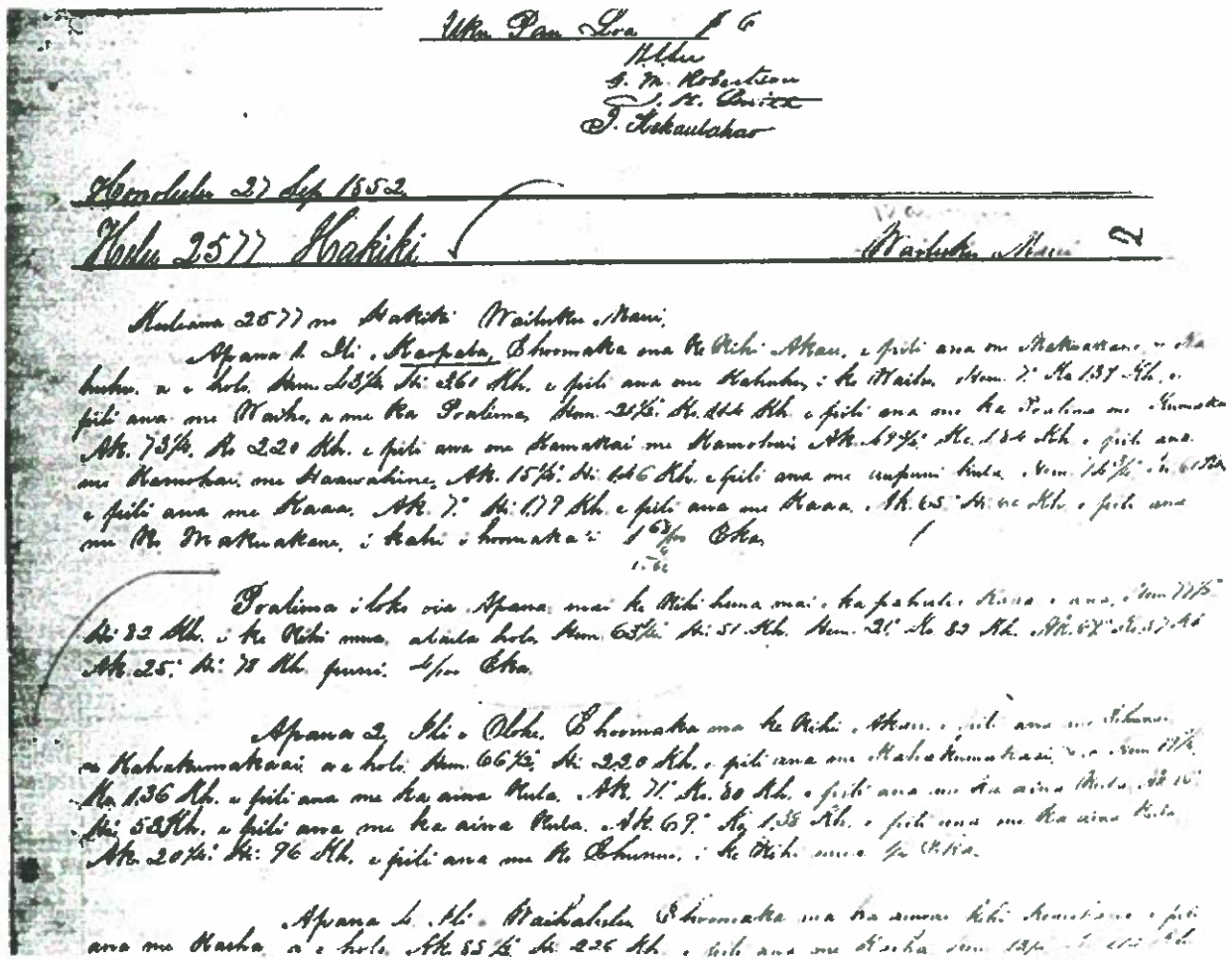

Ulu Pau Loa 1 6
Mahele
G. M. Robertson
J. N. Parker
J. Kekauonohi

Honolulu 27 Sept 1852

Helu 2577 Hakiki — Waiehu, Maui

Kuleana 2577 no Hakiki Waiehu Maui.

Apana 1. Ili. Kapala. Ehromaka ma ke Kihi Akau. e pili ana me Makuakane. a me Kuhu. a o holo. Anu 63½ Ki: 261 Kh. e pili ana me Kahuhu. i ke Waiho. Anu 7° Ke 137 Kh. e pili ana me Waiho. a me Ka Poalima. Anu 21½ Ki. 444 Kh. e pili ana me Ka Poalima me Kumoku Ak. 73½. Ke 220 Kh. e pili ana me Kamakai me Kamokui Ak. 19½ Ke. 184 Kh. e pili ana me Kamokui me Haawahine. Ak. 15½ Ki: 446 Kh. e pili ana me Kupuni Kula. Anu 16½ Ki. 158 Kh. e pili ana me Kaaa. Ak. 7° Ki: 177 Kh. e pili ana me Kaaa. Ak. 65° Ki. 96 Kh. e pili ana me Ka Makuakane. i kahi i homaka i 1 6/16 Eka.

Poalima i loko o ia Apana mai ke Kihi huna mai i ka pahuhu. Kuna i ana. Anu 77½ Ki: 32 Kh. i ke Kihi mua. ahula hulu. Anu 65½ Ki: 51 Kh. Anu 21° Ke 83 Kh. Ak. 62° Ke. 57 Kh. Ak. 25° Ki: 78 Kh. puni 1/2 Eka.

Apana 2. Ili o Oloke. Ehromaka ma ke Kihi. Akau. e pili ana me Kilauea. a Kahakumakaai. a o holo. Anu 66½ Ki: 220 Kh. e pili ana me Kahakumakaai. a o. Anu 17½ Ke 136 Kh. e pili ana me ka aina Kula. Ak. 7° Ke. 80 Kh. e pili ana me ka aina Kula. Ak. 10° Ki: 52 Kh. e pili ana me ka aina Kula. Ak. 67° Ke 138 Kh. e pili ana me ka aina Kula. Ak. 20½ Ki: 96 Kh. e pili ana me Ka Ohumu. i ke Kihi. mua 1/2 Eka.

Apana 3. Ili o Waihalulu. Ehromaka ma ka aumoe kihi. Komokuna. e pili ana me Kaeha. a o holo. Ak. 55½ Ki: 226 Kh. e pili ana me Kaeha. Anu 13½ [illegible]

No. 2577, Hakiki, Waikapu, December 28, 1847
N.R. 562v3

Hear ye, ye Land Commissioners:I hereby state my claim to you.I, Hakiki, have some lo'is. At Waihalulu are 4 lo'i, at Olohe are 9 lo'i.There [sic] are not in one place so as to be able to describe their boundaries. At Kaopala are 11 lo'i and my house is adjacent to some lo'is. They are not gathered together in one place. This is my thought as to my claim.
HAKIKI

F.T. 477-478v7
Cl. 2577, Hakiki

Opumui, sworn, I know the lands of the claimantThey consist of 4 pieces in Waikapu, Maui

No. 1 is 11 lois in Kaepala.
No. 2 is 7 lois in Olohe.
No. 3 is 3 lois in Olohe.
No. 4 is 4 lois in Waialulu.

The claimant received these lands from Kaai in 1839 and his title has never been disputed. There is one poalima loi in No. 1.

No. 1 is bounded:
Mauka by the ili of Pania
Waihee by the Creek of Waikapu
Kula by Kaai's land
Maalaea by Kamakai's land.

No. 2 is bounded:
Mauka by Ehumui's land
Waihee by Hakahumakaai's land
Kula by Kaai's land

Maalaea by Ehumui's land.

No. 3 is bounded:
Mauka by Keka's land
Waihee by Peu's land
Kula by Kaai's land
Maalaea by Ekumu's land.

No. 4 is bounded:
Mauka by Kachu's land
Waihee by Kekaloa's land
Kula by Kakui's land
Maalaea by the same.

N.T. 666v9
No. 2577, Hakiki, July 13, 1849

Opunui, sworn, I know his four parcels of land in Waikapu.

Parcel 1. 11 lo'i and house lot in the 'Ili of Kaopala.
Parcel 2.7 lo'i and house lot in the 'Ili of Olohe.
Parcel 3.2 lo'i and house lot in the 'Ili of Olohe.
Parcel 4.4 lo'i and house lot in the 'Ili ofWaihalulu.

All his parcels of land were from Kaai in 1839. No opposition. One po'alima is in Parcel 1.

[No.] 1 is bounded:
Mauka by the 'Ili of Punia
Waihee by Waikapu stream
Kula by Kaai
Maalaea by Kamakai.

[No.] 2 is bounded:
Mauka by Ehunui
Waihee by Kahakumakaai
Kula by Kaai
Maalaea by Ehunui.

[No.] 3 is bounded:
Mauka by Hika
Waihee by Pau
Kula and Maalaea by Kaai.

[No.[4 is bounded:
Mauka by Kaeha
Waihee by Kekuku
Kula and Maalaea by Kukae.

[Award 2577; R.P. 4948; Kaopala, Olohe, Waihalulu Waikapu Wailuku; 3 ap.; 2.9 Acs]

HELU 119

PALAPALA SILA NUI,

A KE ALIE MAMULI O KA OLELO A KA POE HOONA KULEANA

NO KA MEA, na hoobolo ae Luna Hoona i na komu kuleana [illegible] i ke [illegible], ke ka [illegible]

Waiko Kuleana H. [illegible]

ma ke **Ano Aledio** ileko a kahi i oleloia malalo.

Nalaila, ma keia Palapala Sila Nui, ka boike aku nei o Kamehameha IV, ke Ali nui a ke Akua i kona lokomaikai i hoonoho ai malana o ke Hawai' Pae Aina, i na kanaka a pau, i keia la nena iko, a no kona mau hope alii, no hanwa aku ma ma ke **Ano Aledio** ia Waiko

i kela wahi a pau loa ma Waikaf

ma ke mokupuni o Maui pauni na mokuna,

Ali i Kaopala. E hoomaka ana ma ke Kahawai kiki [illegible]

e pili ana ma ke Napailoi, a e holo

Hoona	76½	Ali	97	Kaul e pili ana me ke Kahawai
Hoona	61½	Ali	125	. . .
Hoona	34½	Ali	87	. . Kahakumakaai
Akau	64	Ali	.68	. . Ka Balina
Hoona	33	Ali	.85	. . .
Hoona	52½	Ali	.52	. . .
Hoona	32	Ali	2.63	. . Kahakumakaai
Akau	79	Ali	.56	. . Kalahoauka
Hoona	75½	Ali	.78	. . Ka Paalina
Akau	7	Ali	1.39	. . Hakiki
Akau	35	Ali	.73	. . Kahuku
Akau	21	Ali	2.86	. . Napailoa

a hiki ma Kahi i hoomakai. 3/10 e ka Eka

Page 668

7. is bounded mauka by Puupahoehoe, Waihee by Pepeiaopili, Kula by Kepaa, Maalaea by Manu.
8. is bounded mauka by Kaaihue, Honuaula by Kanakao-

Page 669

kai, makai by Naanaa, Maalaea by Kuheleloa.
9. is bounded mauka by Holani, Honuaula by Nahuina, makai by Kamalama, Maalaea by Nahuina.

Kuihewa sworn: My knowledge of the boundaries of the Parcels 8 and 9 at Kamaole, Kula is the same as described above.

No. 3277 - Waiho July 13, 1849

Kaai sworn: I know of his two parcels of taro in Kaopala 'Ili in Waikapu
Parcel 1. Taro pauku
" 2. 2 taro lo'i
He got them from my makuakane in the time of Kamehameha I. No opposition.
1. is bounded mauka by Kaohi, Waihee by stream, Kula and Maalaea by my land.
2. is bounded mauka by Kamakai, Waihee by Hakiki, Kula by Puhi, Maalaea by my land.

No. 3340 - Nahau

Kaai sworn: I know of two parcels in Nohoana 'Ili in Waikapu. The first parcel is for taro, and the second parcel is a mo'o kula. They are from me, who had them from my makuakane in the time of Kamehameha I. No opposition.
1. is bounded mauka by Keliolelo, Waihee by Hika, Kula by myself, Maalaea by stream.
2. is bounded mauka by myself, Waihee by stream, Kula by Kaeha, Maalaea by myself.

No. 3520 - Keawe (w)

Kaai sworn: I know of two taro parcels and

Page 670

a kula parcel in Punia 'Ili in Waikapu. She had it from my makuakane in the time of Kamehameha I. There are no po'alima, and no opposition to her.
1. is bounded mauka by the 'Ili of Pikoku, Waihee by the po'alima and pa'ahao, Kula by the 'Ili of Kaopala, Maalaea by po'alima.
2. is bounded mauka by Kawawa, Waihee by myself, Kula by the 'Ili of Kaopala, Maalaea by Ihuole (w).
3. is bounded Maalaea side by Government Lot and the other sides by myself.

COPIED AT THE HAWAII STATE ARCHIVES

Coconut:		Road/Path:	No
Coffee:		Burial/Graveyard:	No
Oranges:		Wall/Fence:	No
Bitter Melon/Gourd:		Stream/Muliwai/River:	Yes
Sugar Cane:		Pali:	No
Tobacco:		Disease:	No
Koa/Kou Trees:		Claimant Died:	No
Other Plants:		Other Trees:	
Other Mammals:	No	Miscellaneous:	

No. 3277, Waiho
N.R. 52-53v6

To you, the Land Commissioners, with aloha: I hereby state my claim for some lo`is. 14 are at Kaopala and Luapuaa. The lo`is at Kaopala are an ancient right from the time of Kamehameha I, and four lo`i at Luapuaa were from Charles Copper /Copp/. I go to the work days of the ali`i and the konohiki.
WAIHO
Waikapu, 22 December 1847

F.T. 481v7
Cl. 3277, Waiho

Kaai, sworn, I know the lands of the claimant They consist of 2 pieces in the ili of Kaopala, Waikapu, Maui.

No. 1 is a section of lois.
No. 2 is 2 lois.

The Claimant received these lands from my father, in the days of Kamehameha I. His title is not disputed and never was.

No. 1 is bounded:
Mauka by Kaohe's land
Waihee by the creek
On other two sides, by my land.

No. 2 is bounded:
Mauka by Kamakai's land
Waihee by Hahiki's land
Kula by Puhi's land
Maalaea by my land.

N.T. 669v9
No. 3277, Waiho, July 13, 1849

Kaai, sworn, I know of his two parcels of taro in Kaopala 'Ili in Waikapu.

Parcel 1. Taro pauku.
Parcel 2. 2 taro lo'i.

He got them from my makuakane in the time of Kamehameha I. No op-position.

[No.] 1 is bounded:
Mauka by Kaohi
Waihee by stream
Kula and Maalaea by my land.

[No.] 2 is bounded:
Mauka by Kamakai
Waihee by Hakiki

Kula by Puhi
Maalaea by my land.

[Award 3277; R.P. 3119; Kaopala Waikapu Wailuku; 1 ap.; .8 Ac.]