Exhibit 1: TMK map with the area of water use shaded, depicting the general location of the North Waihee `auwai pipe adjacent to our land and our approximate intake location

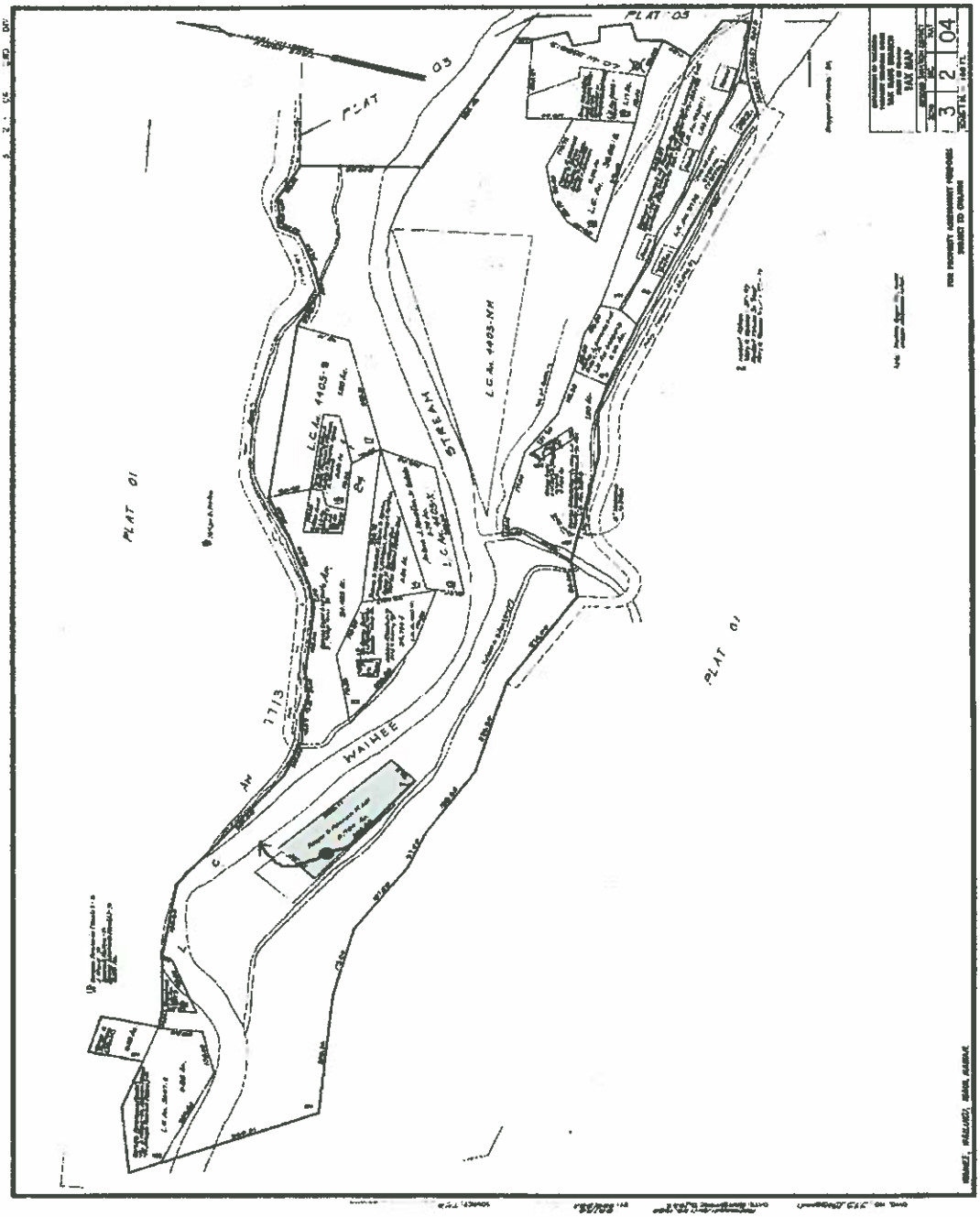

Exhibit 5: Documents that establish our property's appurtenant rights.

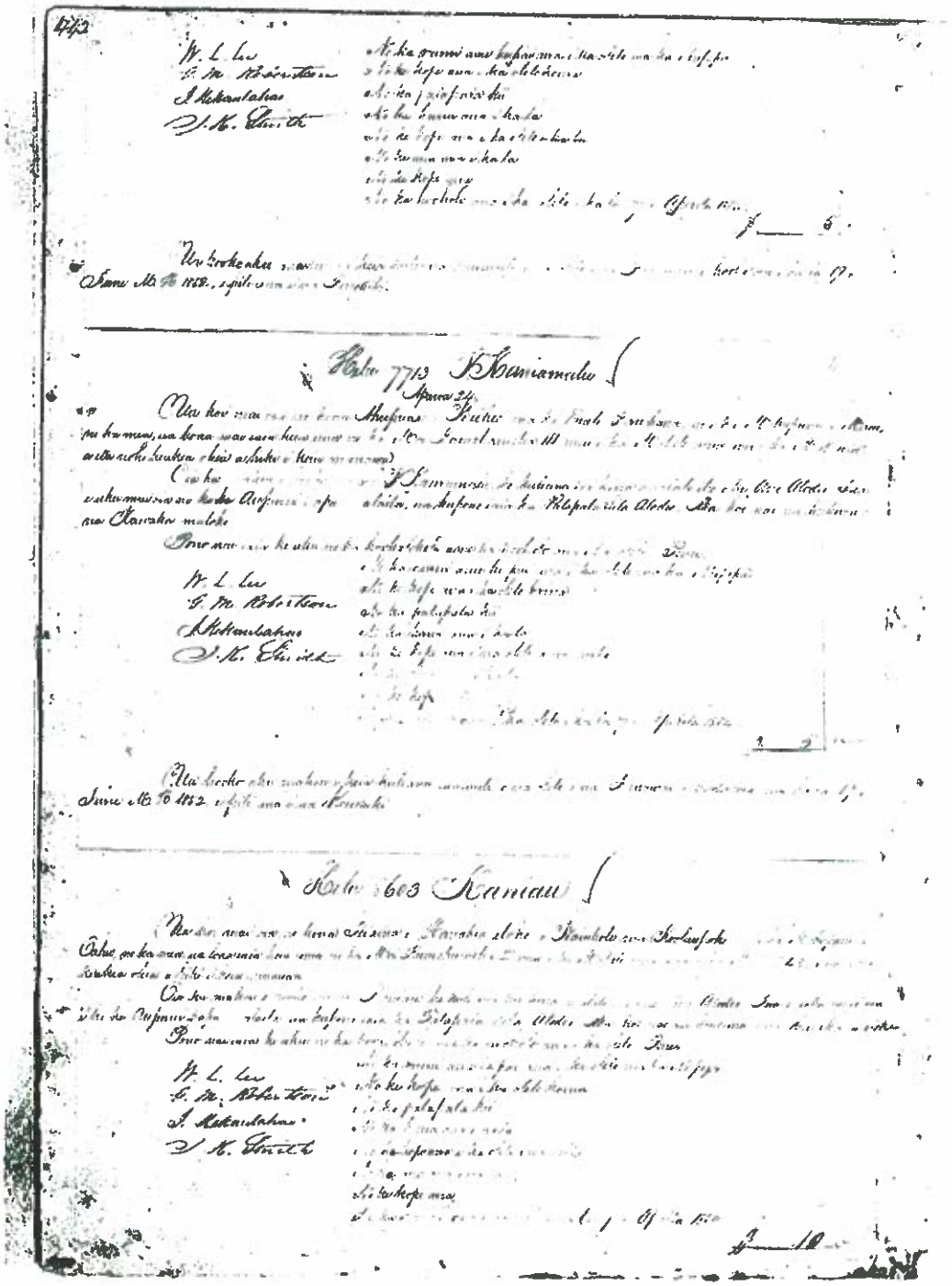

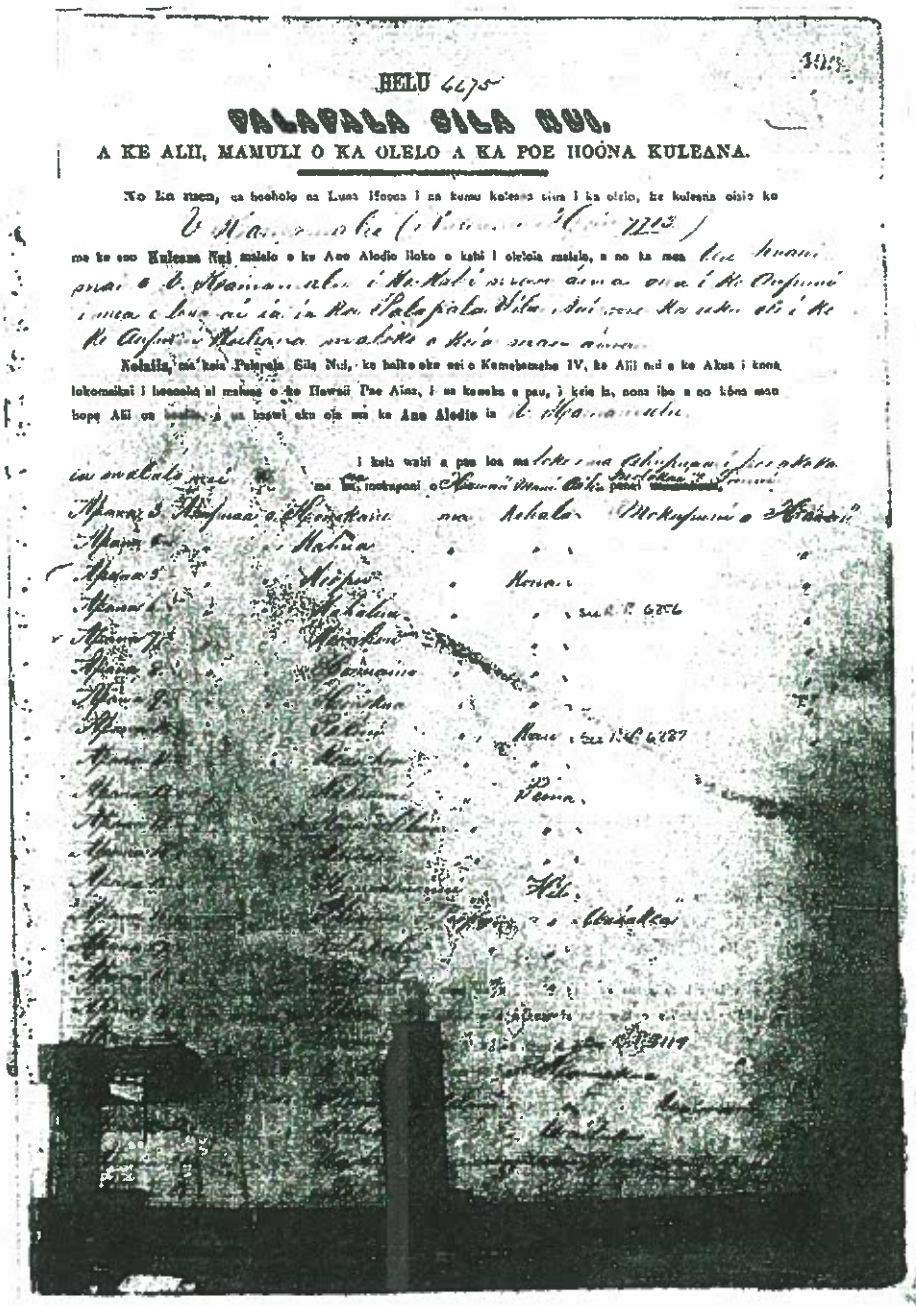

HELU 4475

PALAPALA SILA NUI.

A KE ALII, MAMULI O KA OLELO A KA POE HOOÊNA KULEANA.

No Ka mea, ua hoohalo ia Luna Hooea i na kumu kuleana ma i ka olelo, he kuleana oiaio ko

O Ka ... 1853)

me ke ano Kuleana Nui maiale o ke Aao Alodio Iloko o kahi i olelola maiale, a no ka mea ...

Kekahi, na'ku Palapala Sila Nui, ke haku aku nei o Kamehameha IV, ke Alii nui o ke Akua i koua lokomaikai i hoomalu ai makua o ko Hawaii Pae Aina, i na kanaka o pau, i keia la, nona ibe a no kona mau hope Alii ma hoolaa, a ua hauwi aku oia ma ke Aao Alodio ia ...

I kela wahi a pae loa ma ke ... ma ka hoikupuni o ...

Mamaz 3. Kanuaa o Kaonakaie ma Kekala Makapuuni o Kaaai

Mamaz Kaiua

Mamaz 5 Keipu Kona

Mamaz 6 Kekelia

Mamaz 7 Kaaiakea

Mamaz 8 Kaauaiio

Mamaz 9 Kaiulua

Mamaz 10 Kekua Kona

Mamaz 11 Kaaiakea

Mamaz 12 Kaaiakea Kona

Mamaz 13 Kaaiakea

Mamaz 14 Kaaiakea Kona

Mamaz 15 Kaaiakea Kona

Mamaz 16 Kaaiakea Kona

Mamaz 17 Kaaiakea Kona

Mamaz 18 Kaaiakea Kona

Mamaz 19 Kaaiakea Kona

Mamaz 20 Kaaiakea Kona

Mamaz 21 Kaaiakea Kona

Mamaz 22 Kaaiakea Kona

Mamaz 23 Kaaiakea Kona

Mamaz 24 Kaaiakea Kona

Mamaz 25 Kaaiakea Kona

Mamaz 26 Kaaiakea Kona

Mamaz 27 Kaaiakea Kona

Mamaz 28 Kaaiakea Kona

Mamaz 29 Kaaiakea Kona

Mamaz 30 Kaaiakea Kona

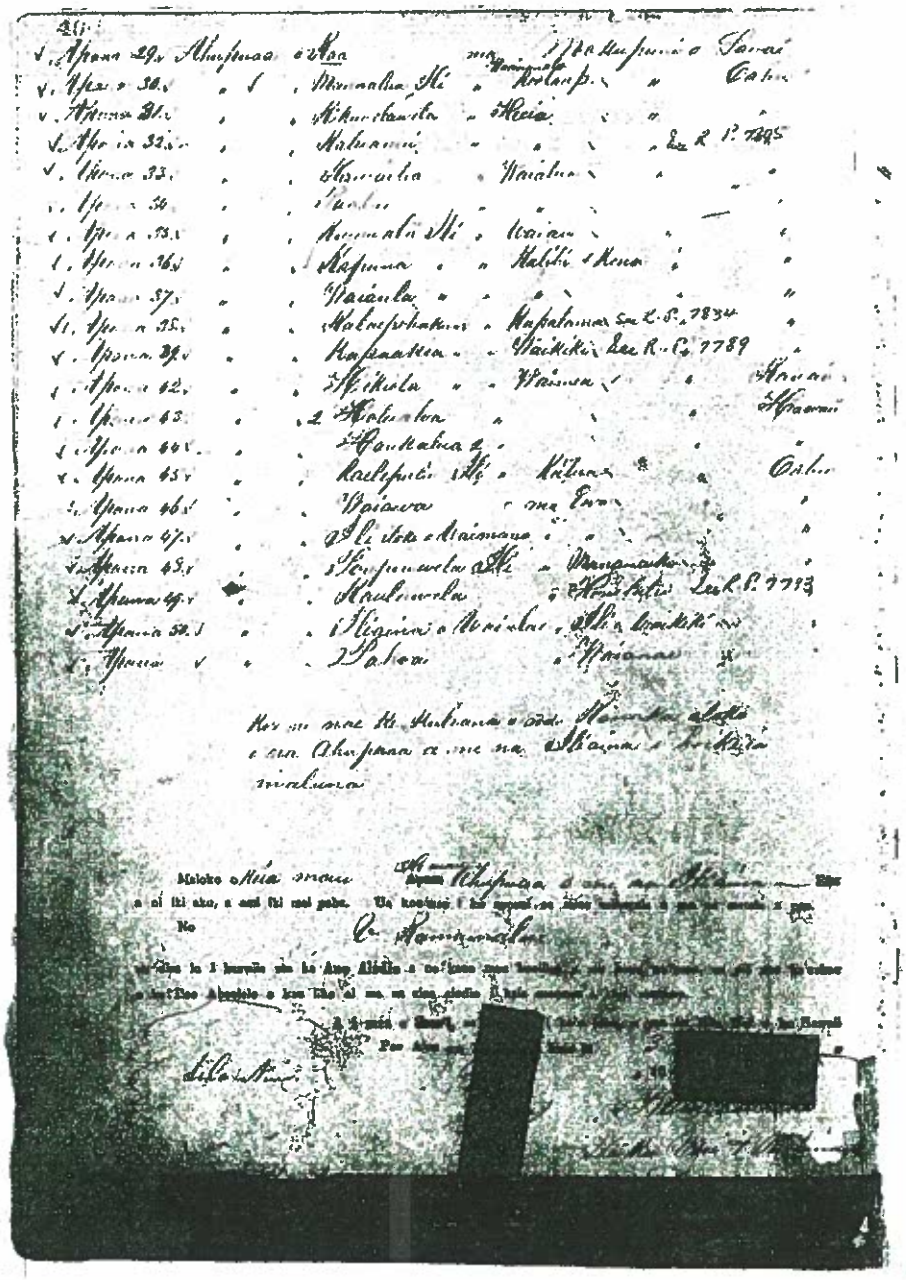

pu8

No 7713 V. Kamamalu.
10474 A Namauu.
7716 N Keelikolani.
7714B M Kekuanaoa
7712 Mb Kekauonohi

A true Copy
Sgd A. F. Cornwell
Chief Sec Dept

Copy of the Division of Lands agreed upon in Privy Council August 27, 1850 Kekauonohi and her children to secure the Lands which other for those lands here set off to them - Her surrendering to the Govt all title to the other lands granted them in the Buke Mahele

No
Mr/Ke Victoria Kamamalu mau aina
ma ke ano Aloha
Honokane Ahupuaa Kohala Hawaii
Kahua
Kepu Koma
2 Holualoa
Kahalua
Keauhou
Nunaunu
Honokua
3 Naukaluna
Pakini Kau
Keauhou Ili o Kapapala
Kahuwai Ahupuaa Puna
Kawaleheu
Kauaea
Honohononui ili o Waiakea Hilo
Poopoo
Kalalau Ahupuaa

Pikoaloa	Ahupuaa	Nele	Nawaa	
Kaa				
Onomea				
Kuiki		Kumakua		
Kekulane, ke no Hanamau				
Kalua	Waiuka	Waiuka	Maau	
Waikoi	Ahupuaa	Poale Kom		
Aku		Lekauna		
Paumau				
Kalawa		Koolau	Waiokai	
Kua		Nona	Lamau	
Maumalua	Ke no Hanamau	Kol po	Oaka	
Kolepuka	Kaiea			
Kikiwelawela	Nuaa			
Kalwanui	Ahupuaa	Koolauloa		
Kawailoa		Waialua		
Paalaa				
Waiawa		Ewa		
Pahoa	ke no Hanaua	Waianae		
Ke mau ole ana Hanamau		Ewa		
Kapowaiola	ke a Hanamauka			
Kaunuku	no Hanau			
Napuna	Kalihi	Kona		
Waaula				
Kilaepokeke	Nonoiuli			
Kaulusela				
Kapaakea	Waiuku			
Konoawaa				
Kamuwai				
Waalua				
Makawela	Ahupuaa			Kauai
Nulaua		Puna		
Nikuaola		Hamaa		

440

1 M. Kekuanaoa Papu i Honolulu Ianuari 4. 1848.

Aloha oukou e na Luna Koma Kuman Kuliana aina. Eike au na Kauaui a me na Moi Kolonia a oukou. Malaila ke waiho aku nei au i ka'u aina o na li keiki a o Victoria Kamamalu a me Lota Kapuaiwa a me Pauahi Kekauonohi, a me ko Kaleleokalani a me Kou no hoi a me Kaiulani wahine o Kaleleokalani. O na aina nei o lakou a koe mai nei ka Mahele ana a ka Moi Alii e Loko i keia mau aina. he Kuleana ko na li ai. a he kuleana ko na Luna aina i komoho ai ma ko na mau aina nei. a he kuleana ko na Makaainana e noho ana ma kua mau aina i hai ia ma ka'u Buke, a pela no ko Oahu nei a me ko Maui, a me ko Hawaii.

O wau no me ka Aloha ko oukou

M. Kekuanaoa

1848 Victoria Kamamalu Mahele Aina

		In page 56		
Opukaela	Ili	Waimano	Ewa	Oahu
Kilauluna	"	"	"	"
Kanaiau	"	"	"	"
Kaneula	"	"	"	"
Pole	"	"	"	"
Kaulu	"	"	"	"
Kapuna	"	"	"	"
Puuponwela	"	Manaiki	"	"
Kapaloa	"	Waiawa	"	"
Pauo	"	"	"	"
Kuhialoko	"	"	"	"
Kaliewai	"	"	"	"

	Papau	Ili	Waiawa	Iwa	Oahu
	Kaohai	"	"	"	"
	Kalua	"	"	"	"
	Kuhiawaho	"	"	"	"
	Kapuaikaluku	"	"	"	"
2	Kaleaka	Ili	Waiawa	Iwa	Oahu
	Piliaumoa	"	"	"	"
	Kiniaole	"	"	"	"
	Kanakuhau	"	"	"	"
	Kapuzou	"	"	"	"
	Kalimukele	"	"	"	"
	Kumuku	"	Waiau	"	"
	Kapuna	"	Kalihi	Kona	"
	Waiawa	"	"	"	"
	Kalaepohaku	"	Kapalama	"	"
	Kauluwela	"	Honolulu aina	"	"
	Kaneai	"	Waikiki	"	"
	Kapaakea	"	"	"	"
	Konoama	"	"	"	"
	Waialae	"	"	"	"
3	Kalawa		Ahupuaa	Koolau	Molokai
	Kaa		"		Lanai
	Kelawea		"	"	Lahaina Maui
	Pualii		"	"	"
	Iki		"	"	"
	Paumau		"	"	"
	Waihee		"	Pualii Komohana	"
	Kalua	Ili	Wailuku	"	"
	Kaiku		Ahupuaa	Kamakuokalani	"
	Makapuu		"	Hana	"
	Kawela		"	"	"
	Oiuli		"	"	"

"Pamela Bunn"
<PBunn@ahfi.com>
02/10/2012 05:39 PM

To Robert.K.Chong@hawaii.gov
cc Dean.D.Uyeno@hawaii.gov, "Isaac Moriwake" <imoriwake@earthjustice.org>, Roy.Hardy@hawaii.gov, William.Tam@hawaii.gov, jocelynd@oha.org,
bcc
Subject Re: Waihee Appurtenants Rights Review

Robert,

Thanks for updating the spreadsheet. As I mentioned last week, we are following up trying to provide information that is missing or needs clarification. I would have hoped to have made more progress by now but got sidetracked with other urgent matters (and before I knew it another week had gone by). So, although there is still information outstanding, I thought I would start updating you on what I have and the status of some of the outstanding inquiries. These generally go in the order of your spreadsheet.

Re **Brito** (2215/2216N), this one is related to **Haleakala** (2236) and **Mendoza** (2256/2257N). All three parcels (TMK 3-3-2:3, 25 and 29) were originally part of one larger parcel (and the LCA Nos. were removed from the Tax Map when they were subdivided). We are trying to find the subdivision documents, which will hopefully include a map identifying the LCAs. In the meantime, from what I can tentatively determine, the reference to LCA No. 3488 in the Haleakala application appears to be incorrect and the unsubdivided parcel included portions of LCA 3294-B/RP 6102, LCA 3237, LCA 2553:1/RP 6529, and LCA 3387/RP 6065. Lets set this one aside until we can confirm with a map or other documentation.

Re **Doherty** (2225/2226N), it appears from the TMK map (enlargement attached) that parcel TMK 3-2-5:7 included all four of the LCAs (LCA 4295:1/RP 5401, LCA 4405-NN/RP 5104, LCA 3775:3, and LCA 3770:1) and the other two parcels (TMKs 3-2-5:6&8) were poalima. (LCA 3995:3, as you noted on the spreadsheet, does not appear on the TMK map, and it appears that it was a typographical error in the SWUPA.) LCA 3775 that was attached to the SWUPAs did not include an apana 3, as you observed. This is another one of those situations where there were multiple LCAs with the same claim number. The LCA 3775 attached to the SWUPAs was for Apana 1; attached below is LCA 3775 to Anakalea which describes Apana 3. You can see from the drawing of the parcel that it is the same parcel from which the "Bernadette Wallace" parcel (on the TMK map) derived, but it appears that a portion of it may have been used in the construction of the highway. I could not find any RP for that LCA (RP 5360, attached to the SWUPA, appears to be just for Apana 1 and 2 of LCA 3775), but the testimony attached to the SWUPA describes Apana 3 as being "a Moo of Kalo[.]"

Re **Goo,** who has 5 SWUPAs (2231, 2232N, 2233, 2234N, and 2235N), you have noted missing information re four of them. **SWUPA 2232N** is for new use on TMK Nos. 3-2-11:78&79. Like you, I am unable to find those parcels on the TMK map, although the Maui County Real Property Tax website indicates that they exist. Lets set this one aside with the Brito/Haleakala/Mendoza SWUPAs while we try to locate appropriate maps. Re **SWUPAs 2233/2234N,** you have indicated that there is no reference to water use. Although the LCA

(7713:24) (which was for the ahupua`a of Waihe`e as well as other large areas) may not refer to water use on the specific parcel, the land is on the southern bank of Waihe`e River adjacent to an auwai, and the applicant has indicated in her SWUPA that "the entire property is made up of ancient lo`i kalo terraces[.]" That should be sufficient to establish water use on the property. Finally, regarding **SWUPA 2365N**, your spreadsheet indicates that thee is no reference to water uses for Apana 3 (of LCA 3507). After having reviewed the documents, it appears to me that the references to "3507:2" and "3507:3" on the TMK map (enlargement attached), for parcels 3-2-4:8 and 10, respectively, are inaccurate. LCA 3507 (attached as a tiff file so you can enlarge it) has only 2 apana. Apana 2 has 2 sections, or "mahele," separated by a poalima; the section on the left of the poalima, looking at the LCA drawing, is 0.85 acres and mahale 2, on the right of the poalima, is 0.20 acres, which precisely corresponds to the acreage of TMK parcels 8 and 10, respectively. Comparing the drawings and acreage to the TMK parcels, it appears clear that TMK 3-2-4: 10, which is identified on the TMK map as LCA 3507:3 is not really apana 3, but is actually mahele II of apana 2. The Native Testimony and Foreign Testimony (attached) indicate that Apana 2 was "Pauku Kalo" or "a section of lois," and that "there is one poalima in each piece."

I'll get you more on Monday. Have a good weekend!

Pam

ALSTON HUNT FLOYD & ING LAWYERS
A LAW CORPORATION

Pamela W. Bunn
Of Counsel

Alston Hunt Floyd & Ing
1001 Bishop St. Suite 1800
Honolulu, Hawaii 96813
Phone: (808) 524-1800
Fax: (808) 524-4591
Email: pbunn@ahfi.com

NOTICE: The information contained in this email is confidential and may also be attorney-client privileged. This

information is intended only for use by the individual to whom it is addressed. If you are not the intended recipient, you are hereby notified that any use, dissemination, distribution or copying of this communication is strictly prohibited. If you have received this email in error, please immediately notify the sender by return email, and delete this email, any attachments and all copies.

>>> <Robert.K.Chong@hawaii.gov> 1/31/2012 1:57 PM >>>

Hi Pam,
Thank you for your comments.
Yes, we are looking for appurtenant rights for new uses as well.
I've updated my spreadsheet and included SWUPAs for new uses as well.
SWUPAs for new uses have a "N" after the SWUPA number and are italicized.
Robert

Robert K. Chong, Planner

Commission on Water Resource Management
1151 Punchbowl Street, Room 227
Honolulu, HI 96813
Phone: (808) 587-0266

"Pamela Bunn" <PBunn@ahfi.com>

01/30/2012 06:00 PM

To "Isaac Moriwake" <imoriwake@earthjustice.org>, Robert.K.Chong@hawaii.gov, jocelynd@oha.org, ksproat@earthjustice.org, pbunn@pjpn.com

cc Dean.D.Uyeno@hawaii.gov, Roy.Hardy@hawaii.gov, William.Tam@hawaii.gov

Subject Re: Waihee Appurtenants Rights Review

Robert, et al.,

Thanks for getting us these. We are working on filling in any gaps, and will get you what we are able to find. In the meantime, though, I wanted to confirm that the appurtenant rights determination will include all Na Wai Eha users claiming appurtenant rights, not just those who have filed SWUPA-Es. We had always assumed that was the case, because it would not make sense to go through this twice, and existing v. new is not a distinction that has any meaning with respect to appurtenant rights. I also believe this has been discussed.

The reason I raise the issue is that on your Waihe`e spreadsheet, although there is one specific reference to a SWUPA-N, many of the kuleana applicants who have only new uses are not included on your list. For example, you have listed SWUPAs 2231 and 2233 for Diannah Goo, who has existing uses on the parcels covered by those applications. But she also has a SWUPA-N for TMK Nos. 3-2-4: 8 and 10, on which she has no existing use, and that one does

not appear on your spreadsheet. Likewise, Lawrence Koki, who filed a SWUPA-N for TMK 3-2-3: 30, is not on the spreadsheet. For Piko A`u, the only parcel that shows up on the spreadsheet is TMK No. 3-2-6: 8, which is the subject of the SWUPA-E, but there is no reference to TMK 3-2-6: 19, which is included in Piko A`u's SWUPA-N. There may be other examples as well.

Please confirm that the appurtenant rights determinations are not limited to "existing" users. Thanks.

Pam

Pamela W. Bunn
Of Counsel

Alston Hunt Floyd & Ing
1001 Bishop St. Suite 1800
Honolulu, Hawaii 96813
Phone: (808) 524-1800
Fax: (808) 524-4591
Email: pbunn@ahfi.com

NOTICE: The information contained in this email is confidential and may also be attorney-client privileged. This information is intended only for use by the individual to whom it is addressed. If you are not the intended recipient, you are hereby notified that any use, dissemination, distribution or copying of this communication is strictly prohibited. If you have received this email in error, please immediately notify the sender by return email, and delete this email, any attachments and all copies.

>>> <Robert.K.Chong@hawaii.gov> 1/26/2012 1:42 PM >>>

Pam, Kapua and Jocelyn,
Here is the Waihee appurtenants rights review.
Robert

Robert K. Chong, Planner

Commission on Water Resource Management
1151 Punchbowl Street, Room 227
Honolulu, HI 96813
Phone: (808) 587-0266

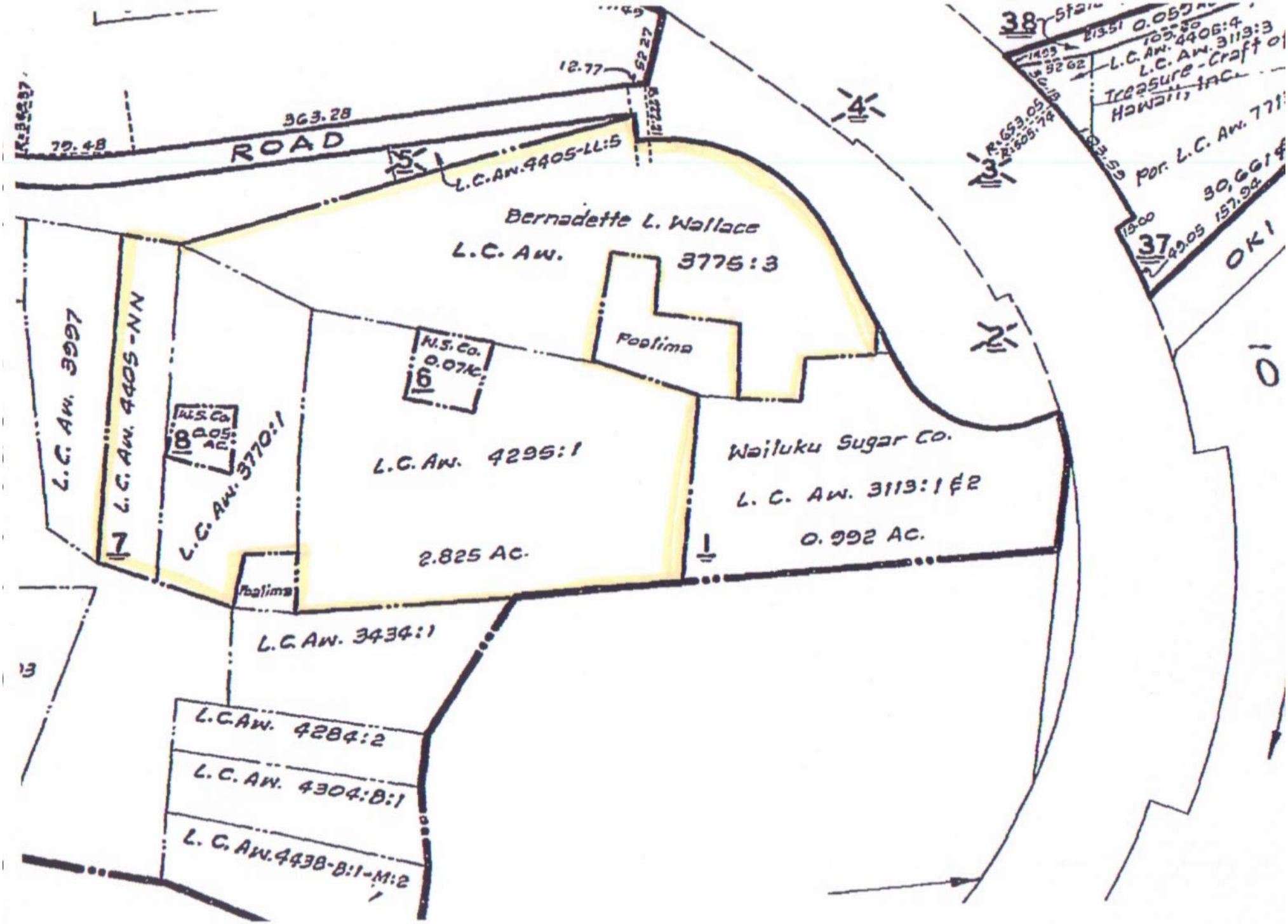
ROAD
363.28
79.48
12.77
52.27
L.C.Aw.4405-LL:5
Bernadette L. Wallace
L.C. Aw. 3775:3
Poalima
H.S.Co. 0.07Ac.
6
L.C. Aw. 4295:1
2.825 Ac.
Wailuku Sugar Co.
L. C. Aw. 3113:1 & 2
0.992 Ac.
1
2
3
4
5
7
8
H.S.Co 0.05 Ac.
L.C. Aw. 3997
L.C. Aw. 4405-NN
L.C. Aw. 3770:1
Poalima
L.C. Aw. 3434:1
L.C.Aw. 4284:2
L.C. Aw. 4304:B:1
L. C. Aw.4438-B:1-M:2
38
37
L.C. Aw. 4406:4
L.C. Aw. 3113:3
Treasure-Craft of Hawaii, Inc.
Por. L.C. Aw. 771
30,661
157.94
42.05
OK1

Helu ~~5333~~ ~~5313~~ Anakalea 3775 ✓ 7894 3 ahis Waihee Maui.

~~Apana I Ili Kapokea. O hromaka ke ana ma ke Kihi Hikina, o pili ana ke Kae. Hem. 72½. Kom. 734 Kaulahao, ma Kula. Ak. 10. Hik. 568 Kaulahao, ma Paa. Ak. 12½. Hik. 460 Kaulahao, ma Kula. Hem. 19. Hik. 497 Kaulahao, ma Paa. a hiki ma ka pahu mua. maloko via anapuni, 3 20/100 Eka~~

Apana III Ili Koiahi. O hromaka ke ana ma ke Kihi Akau, o Kuhiliamoku, Ke Kihi Komohana o Kiia, Ak. 41. Hik. 583 Kaulahao, ma ka auwai. Ak. 81¾. Hik. 250 Kaulahao, ma ka auwai. Hem. 25.¼ Hik. 46 Kaulahao, ma ka Paiki. Ak. 58. Hik 97. Kaulahao, ma Paiki; Hem. 35½. Hik. 45 Kh. ma Poiki, Ak. 56¼. Hik. 124 Kh. ma Poiki; Hem. 39¼. Hik. 93 Kh. ma Paikao, Hem. 66¼. Kom. 129 Kaul. ma Poalima o Kanakahi. Ak. 27¼. Kom. 71 Kaul, ma Poalima o Kanakahi. Hem. 35¼ Kom. 121 Kh. ma Poalima o Kanakahi. Hem. 32½. Hik. 66 Kh. ma Poalima o Kanakahi. Hem. 58. Kom. 73 Kh, ma Kanakahi; Hem. 17½. Hik 53 Kaul. ma Kanakahi; Hem. 5¼. Kom. 74 Kaul. ma Kanakahi. Ak. 24¾. Kom. 78 Kaul. ma Kanakahi; Hem. 63¾. Kom. 98 Kh. ma Poalima. Ak. 25. Kom. 60 Kaul. ma Poalima. Hem. 67½. Kom. 57 Kaul. ma Poalima. — Hem. 22½. Hik. 123 Kaul. ma Poalima, Hem. 67. Kom. 318 Kaul. ma Kapihe. Hem. 82. Kom 166. Kaul. ma Alauka, a hiki ma kahi i hromaka'i a maloko via anapuni, 1 34/100 Eka.

Waihee 7 July. 1852

John S. Gower.
Mea ana aina

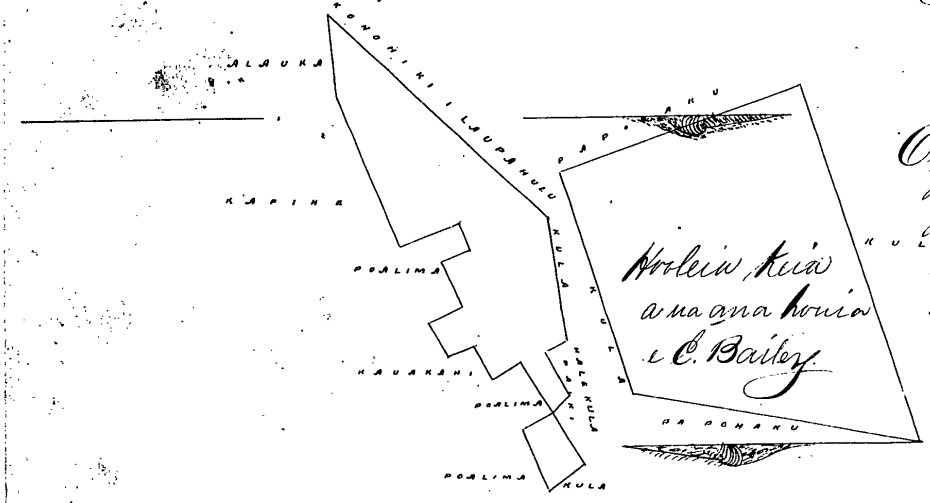

Olelohoakaka. O ke ana ana a John S. Gower i ka Apana 1. i kau ia ma Kiia Burke, na hoolei a na ana hoiia e C. Bailey, oia ma a C. Bailey ka pono. a na Kapuia ma ka awa 789. Burke 3. Hoko, o kala i Hookiaii ma Kiia Burke, oia, no ka la i Hookiaii ma ka Burke 3. i kaia maluna.

Augosti 7. 1854. C. Komair
Mea Ka Kauoleio

Uku Pau Loa $3.00

W. L. Lee
G. M. Robertson
J. Mekaulahao
J. H. Smith

Honolulu 14 Oct. 1852

Helu 2246 E Palu ✓ K. 15 Kahalum Oahu

19 Lii. Kula o Paikale. O hromaka ana ma ke kihi Hema Kom. a e holo. Hem. 83. Hik 100 pauku. ma Komohiki; Ak. 21½. Hik. 194 Pauku. ma Komohiki; Ak. 63½. Hik. 388 pauku. ma Komohiki; Ak. 5. Kom. 224 pauku. ma Komohiki; Ak. 37. Kom. 420. pauku. ma Kaua. ma ke Kahawai; alaila o pili ana i ke Kahawai, i ke Kihi mua, 1 9/10 Eka.

21 Nov. 1852.

A F Turner.
Luna ana aina

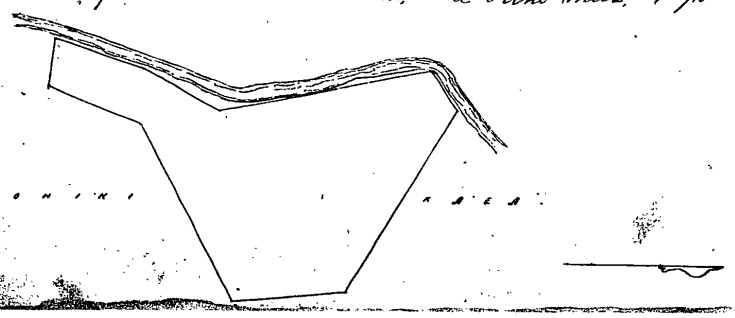

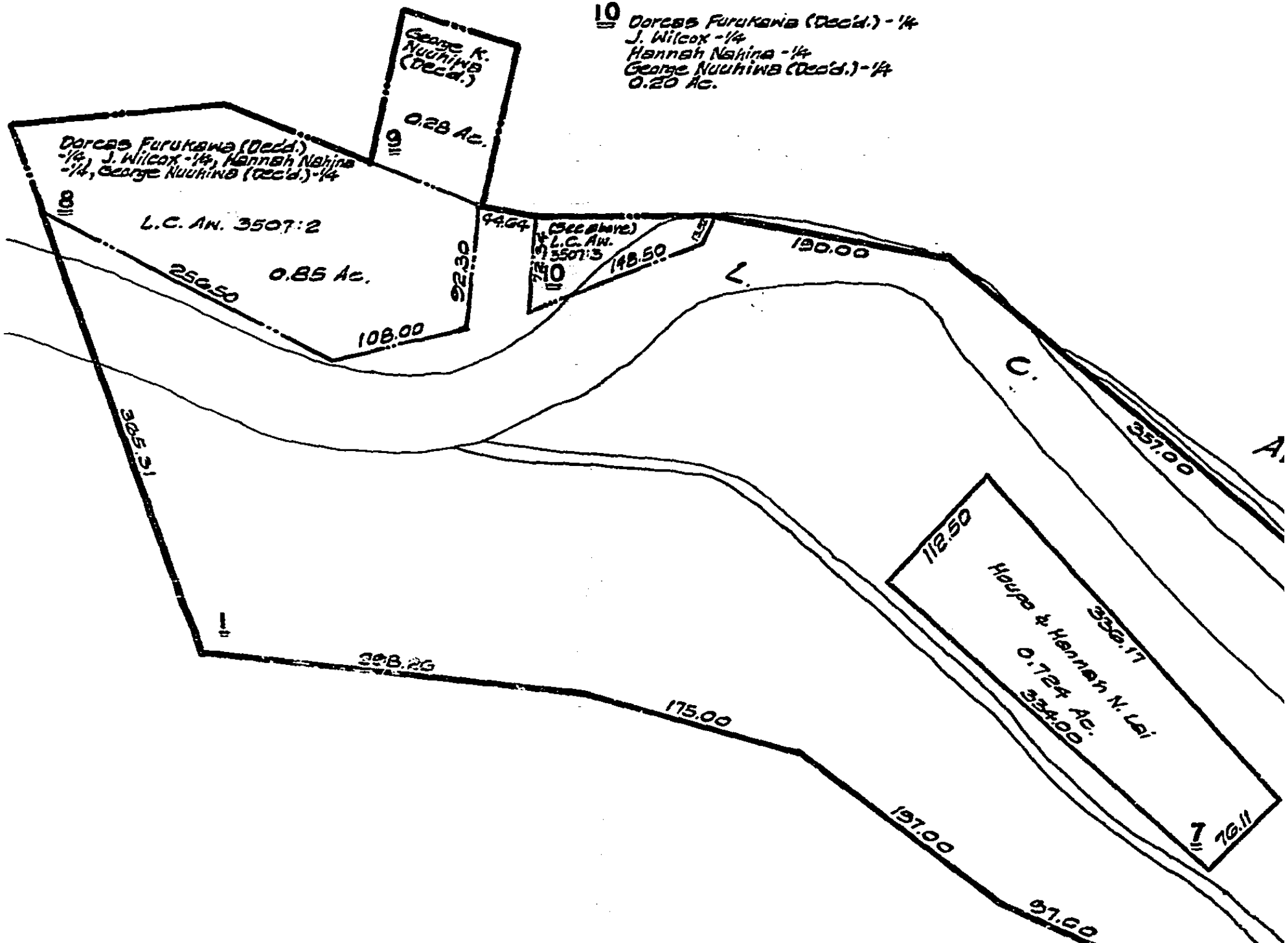
10
Dorcas Furukawa (Dec'd.) - 1/4
J. Wilcox - 1/4
Hannah Nahina - 1/4
George Nuuhiwa (Dec'd.) - 1/4
0.20 Ac.
George K. Nuuhiwa (Dec'd.)
0.28 Ac.
9
Dorcas Furukawa (Dec'd.) -1/4, J. Wilcox -1/4, Hannah Nahina -1/4, George Nuuhiwa (Dec'd.) -1/4
8
L.C. Aw. 3507:2
0.85 Ac.
256.50
108.00
92.30
94.64
(See above) L.C. Aw. 3507:3
10
148.50
190.00
L.
C.
357.00
385.31
112.50
Haupe & Hannah N. Lai
0.724 Ac.
334.00
336.17
7
76.11
388.26
175.00
197.00
97.00

284

Helu 4005 Koauaepuu

Waihee Maui

Ili Hoolili Ehomaka ke ana ma ke Kihi Akau o Kaokaa, Ak. 50¼° Hik 55 Kh ma Ke Kawaiua, Hem. 27½° Hik 140 Kh ma ka Poalima, Ak. 63¼° Hik. 109 Kh ma ka Poalima Ak. 22. Kom. 164 Kh. ma ka Poalima, Ak. 44½° Hik. 136 Kh ma Ke Kamakaini, Hem. 80 Hi 146 Kh. ma Ke Kamakaualii, Hem. 38½° Hik 103. Kh ma Ke Kamakaualii Hem. 48¼ Kom. 52. Kh. ma Ke Kamakaualii, Hem. 34° Hik 121 Kh. ma Ke Kamakaualii Hem. 4°. Hik 252 Kh ma Ke Kuhoboulani; Hem. 57¼° Hik 118 Kh. ma Ke Kuhoboulani; Hem. 37/ Kom. 668 Kh. ma Ke Kaokaa, Ak. 42¾°. Kom 151 Kh. ma Ke Kaokaa, Ak. 36°. Kom. 409 Kh. ma Ke Kaokaa, a hiki ma kahi i homaka'i a maloko oia anapuni. 29/100 Eka.

Wailuku July 7. 1852.

John S. Gower.
Mea ana aina.

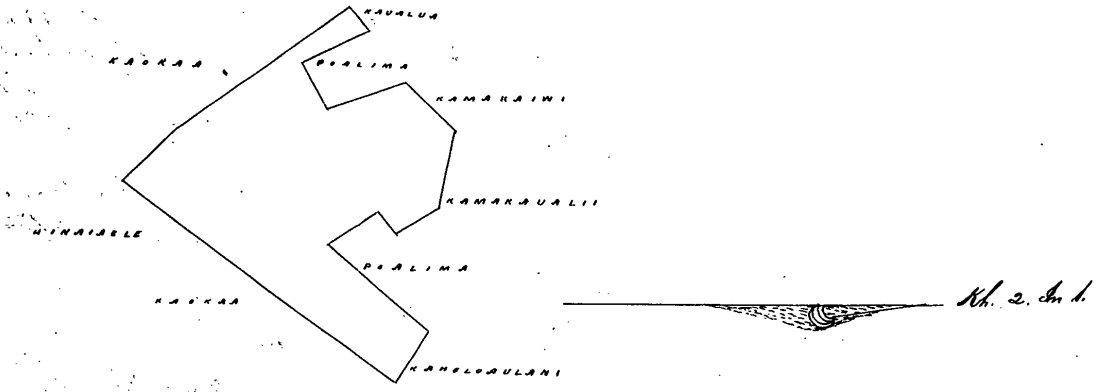

Ukuu Pau Loa P 6.
Witness
G. M. Robertson
H. Smith
J. Kekaulahao

Honolulu 16. Oct. 1852.

Helu 3507 Koauwahine

Waihee Maui

Apana I. Ili o Waiaukuu Ehomaka ke ana ma ke Kihi Hema Hikina o Piimaiwaa Hem. 78 Hik 399 Kh. ma Kula, Ak. 57½°. Hik 303 Kh. ma Kula. Ak 8°. Kom. 164 Kh ma ka Poalima, Ak. 75½°. Kom. 251 Kh. ma Hale, Ak. 77½°. Kom. 112 Kh. ma Poalima Ak. 2½°. Kom. 49 Kh. ma Poalima, Ak. 57½°, Kom. 223 Kh. ma Poalima, Hem. 8½° Hik. 362 Kh. ma Piimaiwaa, a hiki ma kahi i homaka'i a maloko oia ana puni 1 29/100 Eka.

Apana II Ili o Homuakaua. Ehomaka ke ana ma ke Kihi Hikina o Keia, Hem. 50½°. Hik 115 Kh. ma Kula. Hikina 383 Kh. ma Auwai. Ak 47°. Hik. 165 Kh. ma Auwai Ak. 22°. Kom. 121 Kh. ma Poalima, Hem. 73¼°. Kom. 570 Kh. ma Pali, a hiki ma kahi i homaka'i, maloko oia anapuni. 85/100 Eka.

Mahele II Ili o Homuakaua. Ehomaka ke ana ma ke Kihi Hema o Keia. Ak 47°. Hik. 225 Kh. ma Auwai, Hem. 73½°. Kom. 215 Kh ma Pali. Hem. 24½°. Hik. 95 Kh ma Poalima, a hiki ma kahi i homaka'i a maloko oia anapuni 20/100 Eka.

Wailuku. July 20. 1852

John S. Gower
Mea ana aina

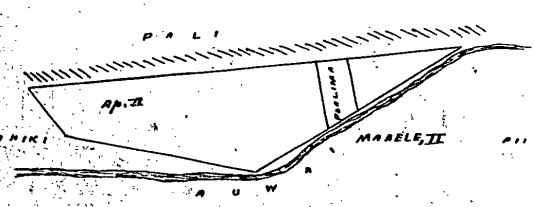

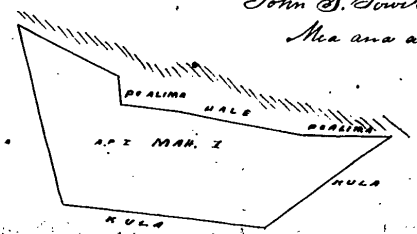

1 lot

3507 Kwahiwi Lulai 24 1849

Hale Hookikiia

Ua ike au e 2 mau Apana ma ka ili mau ili ma Waihee malalo nei

Ap 1. Pauku Kale ma Waiaukia

" 2. " " Konuakaia "

No Ke Kaauwai mai i ka 1849 - Aole mea Hookea i Poalima ma ka Apana mua, pela ma ka Apana 2.

1 Mauka Ili o Ohia, Ma Kahakaulua Pali, Makai a Ma Wailuku Kaiauwai

2 Mauka Ili o Hae, Ma Kahakaulua Pali, Makai Ili o Ohia Ma Wailuku Pali.

3260 Napahoa Lulai 24 1849

Haakauhema Hookikiia

Ua ike au i Apana Kalo ma Kula ma ka ili aina o Palailaika ma Waihee, No Kuikuiani mai i Kona i ka 1842. Aole mea Keakea, 3 Poalima malalo.

Mauka Loi Paahao, Ma Kahakaulua Mamaokeahi Makai Luakini, Ma Wailuku Kihe.

4282 Kane Lulai 24 1849

Maoni Hookikiia

Ua ike au e 2 apana makeia mau ili o Waihee malalo nei

Ap 1. 34 Loi Kalo ma ka ili o Waiakoke

" 2. 15 " ma Kilaimu Hale ma Makaaka,

No Aiwai mai i ka wa o Kamehameha III

3 Poalima ma ka Apana 1, Poalima ma ka Apana 2 aole mea Keakea

1 Mauka Pa Aupuni, Ma Kahakaulua Mua Makai Ewan no, Ma Wailuku Ili o Makaaka,

2 Mauka Waiaiki Ma Kahakaulua Poalima, Makai Palea Ma Wailuku Pa

C. 3507. Kualua.

Hale Lua. The Claim land consists of two pieces in Waikee, Maui.

No. 1 is a Section of lois in Waiuukua.

" 2. " " " " " Homaikaua.

The Cl. received them from Kuwae in the year 1829. His title was never disputed. There is one poalima in each pieces.

No. 1 is bounded Mauka, by the ile of Ohia, Hakakaulua, by the Pali, on other two sides, by the Creek.

No. 2 is bounded Mauka, by Koili of Ulaco, Kuhakuna, by the Pali, Makai, by the ile of Ohia, Waiuku, by the Pali.

C. 3960. Nafaaoa.

Hakauluna Lo. The Claim land consist of one piece of 22 lois and a hula, in the ile of Paiilua, Waiku, Maui.

The Claimant received it from Kuinaeaoi in 1843 and he from Gov. Hekauanu. His title is not disputed. There are 3 poalima lois in it.

It is bounded Mauka, by the Paaoa lois, Hakakulua, by Naamaakaka's lands, Makai, by Luakini's land, Waiuku, by Kisi's land.

C. 4282. Kane.

Kaa. Lo. The Claim land consists of two pieces in Waiku, Maui.

No. 1 is a Mor of 34 lois in the ile of Waiohie.

" 2. " 15 lois, one lauo & House in Kaaaaka.

The Claimant received them from Kuwae in the days of Kauikeaouli II. and his title was never disputed. There are 3 poalima lois in No. 1 and one in No. 2.

No. 1 is bounded Mauka, by the Crater and Gov. est. Hakaulua, by Nui's land, Makai, by my land, Waiuku, by the ile of Hakaaka.

No. 2 is bounded Mauka, by Kaaaka's land, Hakauluna, by the Poalima lois, Makai, by the Creek and Poeas land, Waiuku, by Pu's land.