EXHIBIT 2: TMK MAP

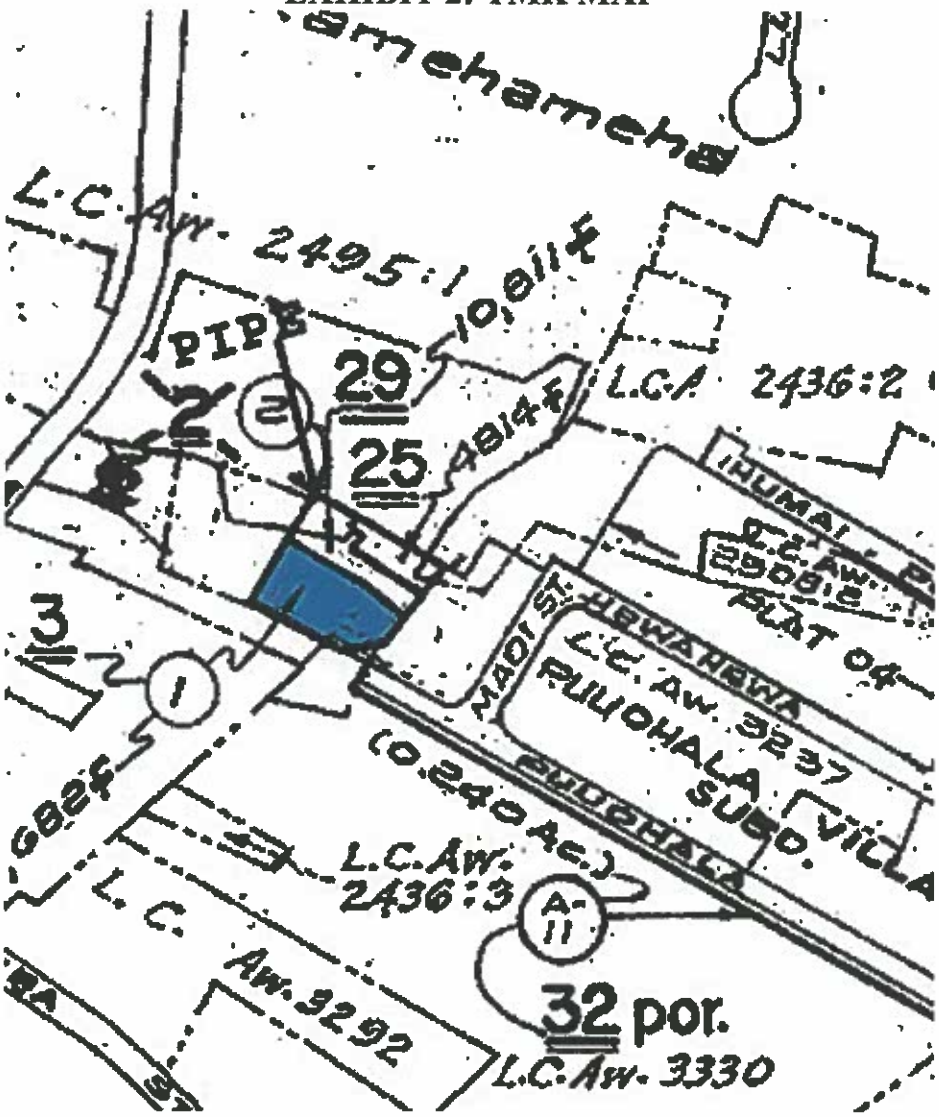

EXHIBIT 5: DOCUMENTATION ESTABLISHING APPURTENANT RIGHTS



HELU 229

A KE ALII; MAMULI O KA OLELO A KA PODE HOOKA KUPEKA A

NO KA MEA, Ua hoohelo mai Luna Hooka i na kanaka kuleana i ka aina o Kalawai

ma ke Ano Aloha ikoko o kahi i Halia maluo.

Noiiia, ua kena Pakpaid Sub-Nui, ke hoike aku nei, o Kaheleimoa i ka Ali'i Wahine Kaiu

i kona lokomaikai i hoolubo ai malamo o ke Hawaii Pae Aina, Aina Kaulana o Kaiu

e no kona mau iwipo nui, ua hoolu aku ia ia ke Ano Aloha o

ma ka mokupuni o

Kona 77½ 30 70 78½ 18½ 18½

Mau



No. 3484 - Kapale

Page 91

I, Kapale, hereby state my claim: there are 18 lo'i at Ahuena, also a house and its surroundings. It is feared there may be trouble. A respectful farewell to the Land Commissioners.
Wailuku, 5 January 1848

KAPALE

No. 3485 - Kaono

I have 2 lo'i at Lemukee,

Page 92

and 9 lo'i at Waikani, that is my claim which is stated to you, the Land Commissioners. A respectful farewell to you.
Wailuku, 3 Jan. 1848

KAONO

No. 3486 - Kailihiwa

I, Kailihiwa have 18 lo'i at Keahupio and a small kula adjoining the lo'is. That is the claim of my wahine, Malaea, and myself. A respectful aloha.
Wailuku, 6 Jan. 1848

KAILIHIWA

No. 3487 - Kaulii

Greetings to the Land Commissioners: I hereby state my claim: 16 lo'i in Ahuena, a hala olump and also a kula, those are my claims. Farewell to the Land Commissioners.
Wailuku, 5 Jan. 1848

KAULII

No. 3488 - Kaawa

I hereby state my claims which are at Puki, a total of 127 lo'i. I, Kaawa, am at Puki. Farewell to the Land Commissioners.
Wailuku, 6 Jan. 1848

KAAWA

No. 3489 - Kauakahi

Greetings to the Land Commissioners: I hereby tell of my lo'is: At Keahupio are 13 lo'i.

Page 93

This is my little claim. A respectful farewell to the Land Commissioners.
Wailuku, 6 Jan. 1848

KAUAKAHI

No. 3490 - Kapaa

Here are my two lo'i: one in Keahupio, and one in Puako, that is my little claim. A respectful farewell.
Wailuku, 6 Jan. 1848

KAPAA

Copied at Hawaii State Archives

C. 3334. Kiwaiu.

Kuaiwa for 2 known the land of the Ch. It is one piece of kalo land in the ili of Makaua, Waikiki, Maui.

We received it from Ohlemoes before the year 1830. and his title is not disputed. There is no fishing rights in it.

It is bounded Makai by the Creek & Sea Fish. Waikiki, by the ili of Makaua. Mauka by the ili of Kapakahua. Hana, by the ili of Pikakaokapakapu.

C. 3485. Kuaiwa.

Kuaiwa for 2 known the land of the Ch. It is one piece of kalo land in the ili of Pualeleo, Waikiki, Maui.

The Ch. received it from Kuaiwa before 1830. His title has never been disputed. There are no fishing rights in it.

It is bounded Makai, by the Sea Fish. Waikiki, by the ili of Pikakaokapakapu. Mauka, by Waikiki and Makaua, by the ili of Kapakahua.

C. 3336. Kaiole.

Kaiolekuka for 2 known the lands of the Ch. Kaiole consists of 2 pieces in the ili of Waikaloa & Pikake, Waikiki, Maui.

The Ch. received them from me in 1846. and 2 received them from Kaiokiwa in 1835. His title over mine were disputed.

No. 1 is bounded Makai, by Charles Land. Waikiki, by the Creek of Waikiki. Mauka, by my Land. Kaiokiwa, by the ili of Waikaloa.

No. 2 is in Waikaloa, and is bounded Makai, by my Land. Waikiki, by the Pahoa of Hana. On other two sides, by Waikaloa lots.

C. 3344. Ehu.

Ehuehu for 2 known the land of the Ch. It is one piece of kalo in the ili of Kalua, Waikiki, Maui.

Copied at Hawaii State Archives

No. 5272B - Mule Page 635

Naleipuleho sworn: It was I who wrote his land claim.

Piohia sworn: I know his parcels of land in the 'Ili of Pauniu, three parcels. His land was from his wahine in 1840. One po'alima is in Parcel 1. There is no opposition.
Parcel 1. Taro land, bounded by theland of Kaolulo.

Page 636

Parcel 2. One taro lo'i, bounded mauka by Kaolulo, Waihee by Popoki, makai by Naea, Maalaea by Nawai.
Parcel 3. One taro lo'i bounded mauka by Naea, Waihee by Kekipi, makai by Naea, Maalaea by Kaolulo.

No. 5272D - Kealoha July 11, 1849

Naleipuleho sworn: It was I who wrote his claim in 1846 and sent it to Oahu.
Kalaehaeha sworn: I know of one parcel of land in the 'Ili of Kapaaloa, Wailuku. It is bounded mauka by the 'Ili of Kaulupala, Waihee by Kaama, makai by Government lot, Maalaea by Naea.

No. 5272C - Kaneiaulu

Naleipuleho sworn: It was I who wrote his claim in 1846 and sent it to Oahu.
Piohia sworn: I know of one parcel of taro land in the 'Ili of Kuipaa and Laieiki in Wailuku. It is an ancient land from his makuas from he time of Kamehameha I. One po'alima is in it. There is no opposition. It is bounded mauka by Kekaula, Waihee by government lot, makai by 'Ili of Laienui, Maalaea by Kahawai.

No. 3488 - Kaawa

Nihoaiai sworn: I know of one parcel of taro in the 'Ili of Puuki, Wailuku. It was from Auwae before 1830. There is no opposition. There are four po'alima in it. It is bounded mauka by government lot, Waihee by 'Ili of Pohakupukupu, makai by 'Ili of Waikani nui, Maalaea by 'Ili of Kalapaalaea.

No. 4386 - Kaiole July 11, 1849 Page 638

Kalaehaeha sworn: I know his two parcels of land in Wailuku.
Parcel 1. Taro land in the 'Ili of Auhaka
" 2 " " " " Pohakea
His land was from he in 1834*/sic/. I had gotten it from Kailihiwa in 1835. There is no opposition.
1. is bounded mauka by Ohule, Waihee by Wailuku stream, makai by my land, Maalaea by the 'Ili of Waiaka.
2. is bounded mauka by my land, Waihee by Naea, makai by lo'i pa'ahao, Maalaea, the same .
/*1844/

Copied at Hawaii State Archives

"Pamela Bunn"
<PBunn@ahfi.com>
02/16/2012 02:30 PM

To Robert.K.Chong@hawaii.gov
cc Dean.D.Uyeno@hawaii.gov, "Isaac Moriwake" <imoriwake@earthjustice.org>, Roy.Hardy@hawaii.gov, William.Tam@hawaii.gov, jocelynd@oha.org,
bcc
Subject Re: Waihee Appurtenants Rights Review

Robert,

I am getting back to you with additional information we received from the applicants regarding the Brito (2215/2216N), Haleakala (2236), and Mendoza (2256/2257N) SWUPAs. You had a question about this one because the LCA numbers were not identifiable from the TMK map. As I explained, the three parcels (TMK Nos 3-3-2:3, 25, and 29) were subdivided from a larger parcel, such that the LCA numbers do not appear on the current TMK map.

The 1st attachment below, "3-3-2-3 25 & 29," is a blow-up from the TMK map just to show the general location of the 3 parcels and what they look like in relation to each other.

The 2d attachment, labeled "Map No. 340," is a 1979 map that shows the land after TMK No. 25 was subdivided out and before the remaining parcel, TMK No. 3, was further subdivided into Lots 1 and 2, which became TMK Nos. 3 and 29. (The handwriting is mine, to show where parcel 25 is located.) According to the TMK map, the sizes of the three parcels are 12,682 sf, 10,811 sf, and 4,814 sf, for parcels 3, 29, and 25, respectively, which totals 28,307 sf, or 0.65 acres. That is the size of the land indicated on Map No. 340.

The 3rd attachment, labeled "Ord 1031," is a 1980 Maui County Ordinance changing the zoning for TMK parcel 3-3-2-3. It specifically refers to the TMK number and the parcel on "Map No. 340." The ordinance indicates that the parcel includes portions of LCA 3294B/RP 6102, LCA 3237, LCA 2553:1/RP 6259, and LCA 3387/RP6065 and a poalima. (As I suspected, and indicated in my 2/10 email, LCA No. 3488 was not part of this parcel.) The 4th attachment ("Parcel 3 subd"), which is unfortunately not a great copy, shows the subdivision of parcel 3 into Lots 1 and 2, which became TMK Nos. 3 and 29.

The last attachment is the surveyor's certification and the relevant portion of "Registered Map 1261," which shows all of the LCAs in the area. (The source sent only these portions because the map is large, but the entire map would probably be useful for you to get your hands on, as it spans the Central Maui area.) I have shaded in pencil the shape and location of the original parcel, but it is obviously not exactly to scale. Both maps include Puuohala Road, and the TMK map also retains some contours of the LCAs, so you can match them together. It appears that only slivers of LCAs 3294B, 3237, and 2553:2 were part of the original parcel. The bulk was LCA 3387, as well as the "Konohiki Poalima" referred to in the property description on the Ordinance. That poalima is the rectangular area between LCA 3387 and LCA 2533, which is identified on the sketch in LCA 3387 as "Konohiki." It appears from your spreadsheet that you have been able to determine from the testimony that there were 9 loi on LCA 3387.

Please let me know if you have any further questions regarding the Brito, Haleakala, or Mendoza SWUPAs.

Pam

Pamela W. Bunn
Of Counsel

Alston Hunt Floyd & Ing
1001 Bishop St. Suite 1800
Honolulu, Hawaii 96813
Phone: (808) 524-1800
Fax: (808) 524-4591
Email: pbunn@ahfi.com

NOTICE: The information contained in this email is confidential and may also be attorney-client privileged. This information is intended only for use by the individual to whom it is addressed. If you are not the intended recipient, you are hereby notified that any use, dissemination, distribution or copying of this communication is strictly prohibited. If you have received this email in error, please immediately notify the sender by return email, and delete this email, any attachments and all copies.

>>> <Robert.K.Chong@hawaii.gov> 2/13/2012 3:15 PM >>>

Pam,
Thanks for your comments.
My comments are in **blue** below.
Robert

Robert K. Chong, Planner

Commission on Water Resource Management
1151 Punchbowl Street, Room 227
Honolulu, HI 96813
Phone: (808) 587-0266

"Pamela Bunn" <PBunn@ahfi.com>

02/10/2012 05:39 PM

To Robert.K.Chong@hawaii.gov
cc Dean.D.Uyeno@hawaii.gov, "Isaac Moriwake" <imoriwake@earthjustice.org>, Roy.Hardy@hawaii.gov, William.Tam@hawaii.gov, jocelynd@oha.org, ksproat@earthjustice.org, pbunn@pjpn.com
Subject Re: Waihee Appurtenants Rights Review

Robert,

Thanks for updating the spreadsheet. As I mentioned last week, we are following up trying to provide information that is missing or needs clarification. I would have hoped to have made more progress by now but got sidetracked with other urgent matters (and before I knew it another week had gone by). So, although there is still information outstanding, I thought I would start updating you on what I have and the status of some of the outstanding inquiries. These generally go in the order of your spreadsheet.

Re **Brito** (2215/2216N), this one is related to **Haleakala** (2236) and **Mendoza** (2256/2257N). All three parcels (TMK 3-3-2:3, 25 and 29) were originally part of one larger parcel (and the LCA Nos. were removed from the Tax Map when they were subdivided). We are trying to find the subdivision documents, which will hopefully include a map identifying the LCAs. In the meantime, from what I can tentatively determine, the reference to LCA No. 3488 in the Haleakala application appears to be incorrect and the unsubdivided parcel included portions of LCA 3294-B/RP 6102, LCA 3237, LCA 2553:1/RP 6529, and LCA 3387/RP 6065. Lets set this one aside until we can confirm with a map or other documentation.

Re **Doherty** (2225/2226N), it appears from the TMK map (enlargement attached) that parcel TMK 3-2-5:7 included all four of the LCAs (LCA 4295:1/RP 5401, LCA 4405-NN/RP 5104, LCA 3775:3, and LCA 3770:1) and the other two parcels (TMKs 3-2-5:6&8) were poalima. (LCA 3995:3, as you noted on the spreadsheet, does not appear on the TMK map, and it appears that it was a typographical error in the SWUPA.) The LCCA for parcel 007 is LCA 3775 that was attached to the SWUPAs did not include an apana 3, as you observed. This is another one of those situations where there were multiple LCAs with the same claim number. The LCA 3775 attached to the SWUPAs was for Apana 1; attached below is LCA 3775 to Anakalea which describes Apana 3. **LCA 3775, Apana 3 does not include TMK Parcel 007 according to the sketch.** You can see from the drawing of the parcel that it is the same parcel from which the "Bernadette Wallace" parcel (on the TMK map) derived, but it appears that a portion of it may have been used in the construction of the highway. I could not find any RP for that LCA (RP 5360, attached to the SWUPA, appears to be just for Apana 1 and 2 of LCA 3775), but the testimony attached to the SWUPA describes Apana 3 as being "a Moo of Kalo[.]" **Noted.**

Re **Goo,** who has 5 SWUPAs (2231, 2232N, 2233, 2234N, and 2235N), you have noted missing information re four of them. **SWUPA 2232N** is for new use on TMK Nos. 3-2-11:78&79. Like you, I am unable to find those parcels on the TMK map, although the Maui County Real Property Tax website indicates that they exist. Lets set this one aside with the Brito/Haleakala/Mendoza SWUPAs while we try to locate appropriate maps. Re **SWUPAs 2233/2234N,** you have indicated that there is no reference to water use. Although the LCA (7713:24) (which was for the ahupua`a of Waihe`e as well as other large areas) may not refer to water use on the specific parcel, the land is on the southern bank of Waihe`e River adjacent to an auwai, and the applicant has indicated in her SWUPA that "the entire property is made up of ancient lo`i kalo terraces[.]" That should be sufficient to establish water use on the property.

We will require written documentation (LCAs, RPs, etc.) referring to water use(s) at the time of the Mahele. Finally, regarding **SWUPA 2365N**, your spreadsheet indicates that thee is no reference to water uses for Apana 3 (of LCA 3507). After having reviewed the documents, it appears to me that the references to "3507:2" and "3507:3" on the TMK map (enlargement attached), for parcels 3-2-4:8 and 10, respectively, are inaccurate. LCA 3507 (attached as a tiff file so you can enlarge it) has only 2 apana. Apana 2 has 2 sections, or "mahele," separated by a poalima; the section on the left of the poalima, looking at the LCA drawing, is 0.85 acres and mahale 2, on the right of the poalima, is 0.20 acres, which precisely corresponds to the acreage of TMK parcels 8 and 10, respectively. Comparing the drawings and acreage to the TMK parcels, it appears clear that TMK 3-2-4: 10, which is identified on the TMK map as LCA 3507:3 is not really apana 3, but is actually mahele II of apana 2. The Native Testimony and Foreign Testimony (attached) indicate that Apana 2 was "Pauku Kalo" or "a section of lois," and that "there is one poalima in each piece." **Noted.**

I'll get you more on Monday. Have a good weekend!

Pam

ALSTON HUNT FLOYD & ING LAWYERS
A LAW CORPORATION

Pamela W. Bunn
Of Counsel

Alston Hunt Floyd & Ing
1001 Bishop St. Suite 1800
Honolulu, Hawaii 96813
Phone: (808) 524-1800
Fax: (808) 524-4591
Email: pbunn@ahfi.com

NOTICE: The information contained in this email is confidential and may also be attorney-client privileged. This information is intended only for use by the individual to whom it is addressed. If you are not the intended recipient, you are hereby notified that any use, dissemination, distribution or copying of this communication is strictly prohibited. If you have received this email in error, please immediately notify the sender by return email,

and delete this email, any attachments and all copies.
>>> <Robert.K.Chong@hawaii.gov> 1/31/2012 1:57 PM >>>

Hi Pam,
Thank you for your comments.
Yes, we are looking for appurtenant rights for new uses as well.
I've updated my spreadsheet and included SWUPAs for new uses as well.
SWUPAs for new uses have a "N" after the SWUPA number and are italicized.
Robert

Robert K. Chong, Planner

Commission on Water Resource Management
1151 Punchbowl Street, Room 227
Honolulu, HI 96813
Phone: (808) 587-0266

"Pamela Bunn" <PBunn@ahfi.com>

01/30/2012 06:00 PM

To "Isaac Moriwake" <imoriwake@earthjustice.org>, Robert.K.Chong@hawaii.gov, jocelynd@oha.org, ksproat@earthjustice.org, pbunn@pjpn.com

cc Dean.D.Uyeno@hawaii.gov, Roy.Hardy@hawaii.gov, William.Tam@hawaii.gov

Subject Re: Waihee Appurtenants Rights Review

Robert, et al.,

Thanks for getting us these. We are working on filling in any gaps, and will get you what we are able to find. In the meantime, though, I wanted to confirm that the appurtenant rights determination will include all Na Wai Eha users claiming appurtenant rights, not just those who have filed SWUPA-Es. We had always assumed that was the case, because it would not make sense to go through this twice, and existing v. new is not a distinction that has any meaning with respect to appurtenant rights. I also believe this has been discussed.

The reason I raise the issue is that on your Waihe`e spreadsheet, although there is one specific reference to a SWUPA-N, many of the kuleana applicants who have only new uses are not included on your list. For example, you have listed SWUPAs 2231 and 2233 for Diannah Goo, who has existing uses on the parcels covered by those applications. But she also has a SWUPA-N for TMK Nos. 3-2-4: 8 and 10, on which she has no existing use, and that one does not appear on your spreadsheet. Likewise, Lawrence Koki, who filed a SWUPA-N for TMK

3-2-3: 30, is not on the spreadsheet. For Piko A`u, the only parcel that shows up on the spreadsheet is TMK No. 3-2-6: 8, which is the subject of the SWUPA-E, but there is no reference to TMK 3-2-6: 19, which is included in Piko A`u's SWUPA-N. There may be other examples as well.

Please confirm that the appurtenant rights determinations are not limited to "existing" users. Thanks.

Pam

Pamela W. Bunn
Of Counsel

Alston Hunt Floyd & Ing
1001 Bishop St. Suite 1800
Honolulu, Hawaii 96813
Phone: (808) 524-1800
Fax: (808) 524-4591
Email: pbunn@ahfi.com

NOTICE: The information contained in this email is confidential and may also be attorney-client privileged. This information is intended only for use by the individual to whom it is addressed. If you are not the intended recipient, you are hereby notified that any use, dissemination, distribution or copying of this communication is strictly prohibited. If you have received this email in error, please immediately notify the sender by return email, and delete this email, any attachments and all copies.

>>> <Robert.K.Chong@hawaii.gov> 1/26/2012 1:42 PM >>>

Pam, Kapua and Jocelyn,
Here is the Waihee appurtenants rights review.
Robert

Robert K. Chong, Planner

Commission on Water Resource Management
1151 Punchbowl Street, Room 227
Honolulu, HI 96813
Phone: (808) 587-0266

--

This message was scanned by the Worry-Free Spam Filter and is believed to be clean.
Click here to report this message as spam.

[attachment "TMK 3 2 5 7.tif" deleted by Robert K Chong/DLNR/StateHiUS] [attachment "3775-3 LCA.tif" deleted by Robert K Chong/DLNR/StateHiUS] [attachment "3-2-4-8&10 Goo.TIF" deleted by Robert K Chong/DLNR/StateHiUS] [attachment "3507 LCA.tif" deleted by Robert K Chong/DLNR/StateHiUS] [attachment "3507 NT.tif" deleted by Robert K Chong/DLNR/StateHiUS] [attachment "3507 FT.tif" deleted by Robert K Chong/DLNR/StateHiUS]
[attachment "mime.jpg" deleted by Robert K Chong/DLNR/StateHiUS] [attachment "mime.jpg.001" deleted by Robert K Chong/DLNR/StateHiUS] 3-3-2-3 25 & 29.tif Map No 340.tif Ord 1031.tif Parcel 3 subd.tif

Reg. Map 1261_1.pdf

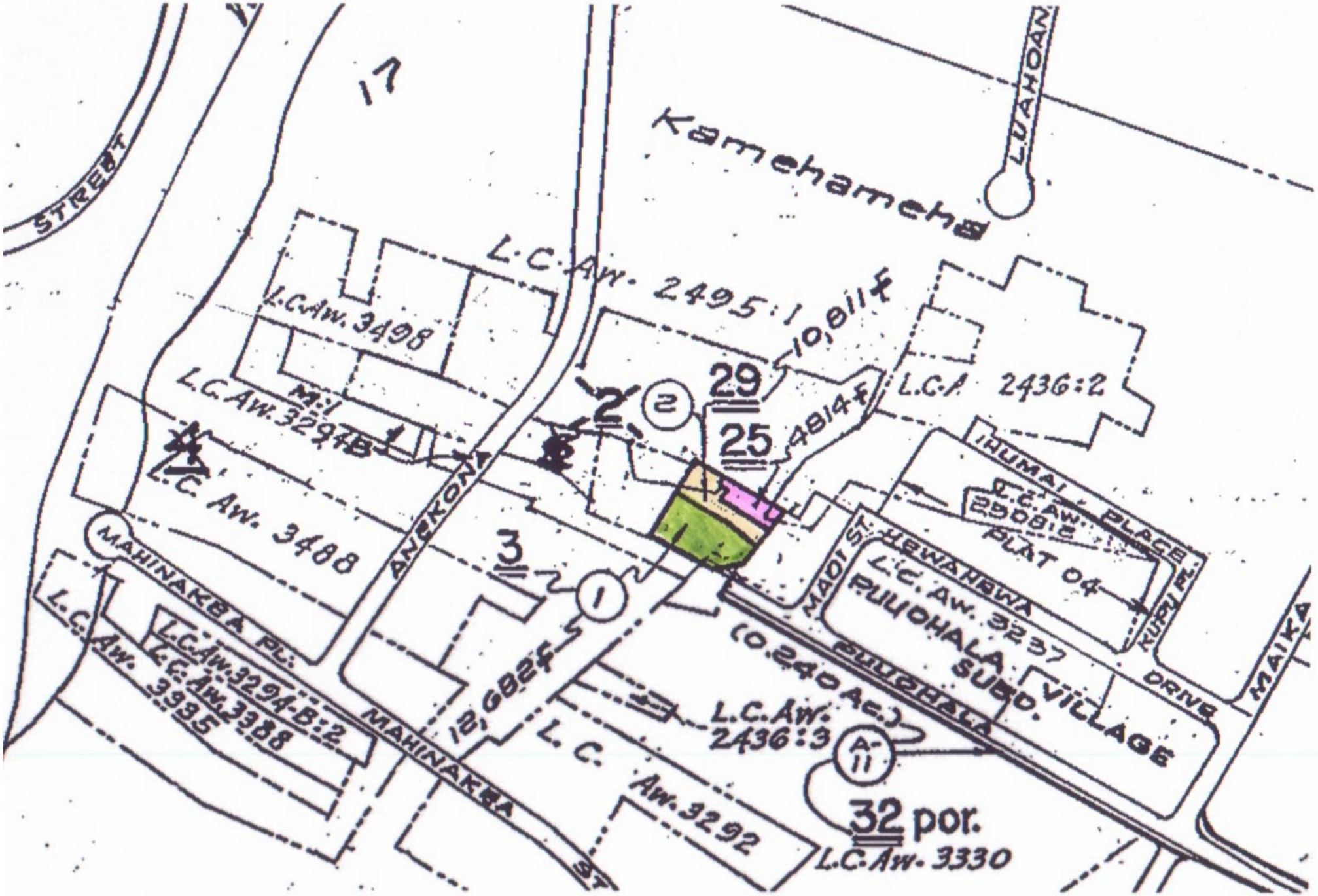
STREET
17
Kamehameha
LUAHOAN
L.C. Aw. 2495:1
10,811 ft
L.C.Aw. 3498
M:1
L.C.Aw. 3294B
L.C. Aw. 3488
ANEKONA
29
25
48144
L.C.A 2436:2
IHUMAI PLACE
L.C. Aw. 2508:2
PLAT 04
KUPU PL.
HEWAHEWA
L.C. Aw. 3237
PUUOHALA VILLAGE
PUUOHALA SUBD.
MADI ST.
DRIVE
MAIKA
3
1
2
MAHINAKEA PL.
L.C.Aw.3294-B:2
L.C.Aw. 3388
L.C.Aw. 3335
MAHINAKEA ST
12,682 ft
(0.240 Ac.)
L.C.Aw. 2436:3
A-11
L.C. Aw. 3292
32 por.
L.C.Aw. 3330

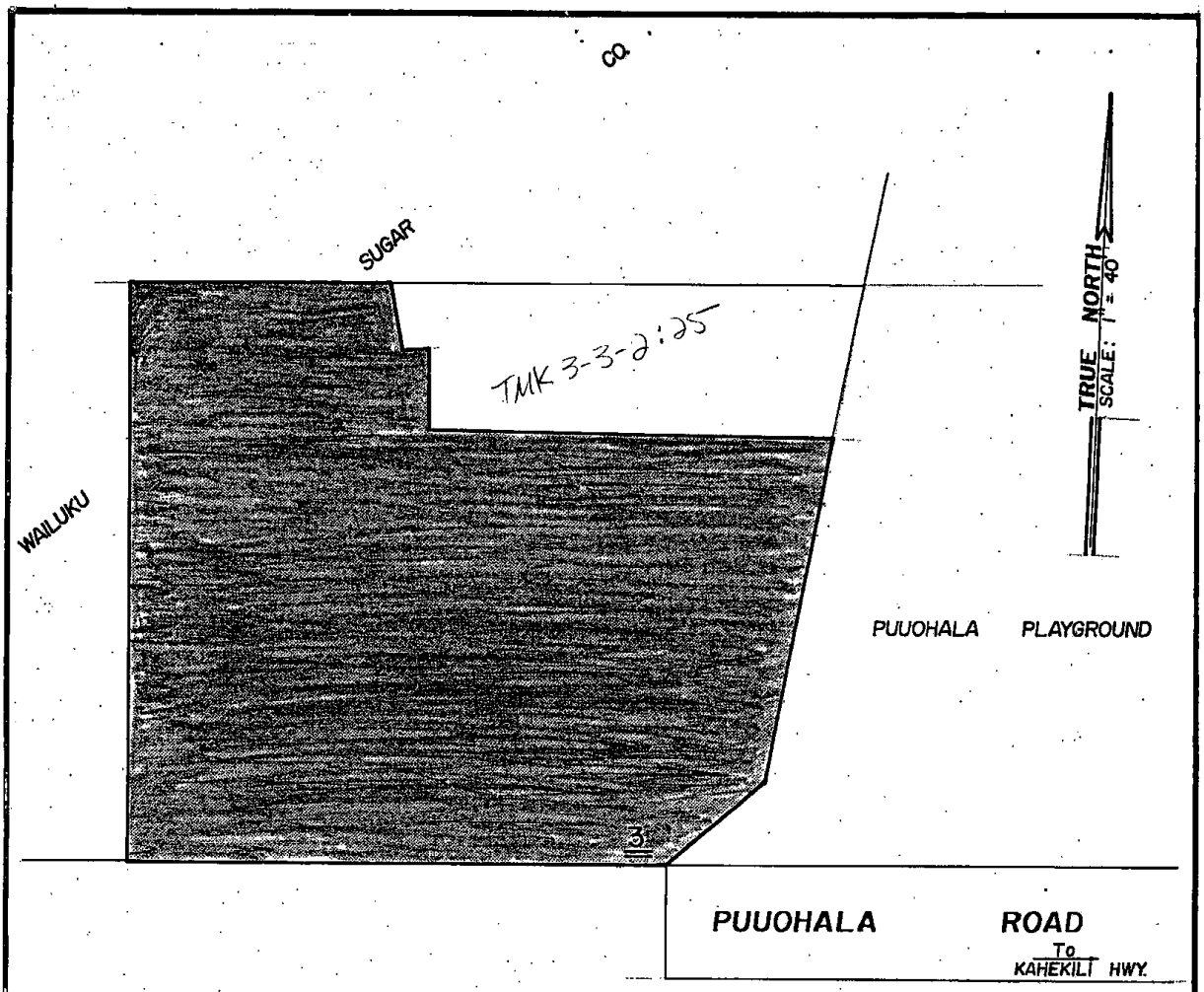

TAX MAP KEY
3 - 3 - 2 : 3

AREA
0.65 Ac.

LAND ZONING MAP No. 340

CHANGE IN ZONING PUUOHALA ROAD

FROM AGRICULTURAL TO R - 3 RESIDENTIAL

APPROVED: _____ Council Clerk	PUBLIC HEARING: II - 27 - 79 FINAL READING: EFFECTIVE DATE: ORDINANCE No.:
APPROVED: 12/17/79 _____ Planning Director	DATE: II - 29 - 79 / SCALE: 1" = 40'

DEPARTMENT OF PLANNING
200 S. HIGH ST. WAILUKU, MAUI, HAWAII 96793

L-340

ORDINANCE NO. 1031
BILL NO. 57 (1980)

AN ORDINANCE CHANGING ZONING FROM COUNTY AGRICULTURAL DISTRICT TO R-3 RESIDENTIAL DISTRICT FOR PROPERTY LOCATED IN WAILUKU, MAUI, HAWAII

BE IT ORDAINED BY THE PEOPLE OF THE COUNTY OF MAUI:

SECTION 1. Land Zoning Map No. 3, showing Wailuku, the westerly portion of Kahului, and surrounding areas, is amended by redesignating that certain portion of Agricultural District situated at Wailuku, Maui, Hawaii and more particularly described hereinbelow to R-3 Residential District:

All of that certain parcel of land, being portions of the land and premises mentioned or described in R.P. 6102, L.C. Aw. 3294-B, Apana 1 Mahele 2 to Moomooiki, L.C. Aw. 3237 to Hewahewa; R.P. 6529, L.C. Aw. 2533 Apana 1 to Malaihi, R.P. 6065, L.C. Aw. 3387 to Pooliilii, and a Konohiki Poalima, situate at Kahewa, District of Wailuku, Island and County of Maui, State of Hawaii, and also identified as Tax Map Key 3-3-02:3, and containing an area of 0.65 acre more or less; and as shown more particularly on the map entitled "Land Zoning Map No. 340" on file in the office of the Department of Planning of the County of Maui.

SECTION 2. This ordinance shall take effect upon its approval.

WE HEREBY CERTIFY that the foregoing BILL NO. 57 (1980)

1. Passed FINAL READING at the meeting of the Council of the County of Maui, State of Hawaii, held on the 18th day of April, 1980, by the following votes:

AYES: Councilmen Mariano M. Acoba, Toshio Ansai, Allen W. Barr, Goro Hokama, David Y. S. Kong, Sr., Ricardo Medina, Gordon S. Miyaki, and Chairman Robert H. Nakasone.

NOES: None.

EXCUSED: Councilman John T. Vail.

2. Was transmitted to the Mayor of the County of Maui, State of Hawaii, on the 18th day of April, 1980.

DATED AT WAILUKU, MAUI, HAWAII, this 18th day of April, 1980.

(Sgd.) ROBERT H. NAKASONE
ROBERT H. NAKASONE, CHAIRMAN,
Council of the County of Maui

(Sgd.) JAMES S. USHIJIMA
JAMES S. USHIJIMA, COUNTY CLERK,
County of Maui

THE FOREGOING BILL IS HEREBY APPROVED THIS 23rd DAY OF APRIL, 1980.

(Sgd.) HANNIBAL TAVARES
HANNIBAL TAVARES, MAYOR,
County of Maui

I HEREBY CERTIFY that upon approval of the foregoing BILL by the Mayor of the County of Maui, the said BILL was designated as ORDINANCE NO. 1031 of the County of Maui, State of Hawai.

(Sgd.) JAMES S. USHIJIMA
JAMES S. USHIJIMA, COUNTY CLERK,
County of Maui

Passed First Reading on April 7, 1980.

Effective date of Ordinance April 23, 1980.

I HEREBY CERTIFY that the foregoing is a true and correct copy of Ordinance No. 1031, the original of which is on file in the Office of the County Clerk, County of Maui, State of Hawaii.

Dated at Wailuku, Hawaii, on .....

.....
County Clerk, County of Maui

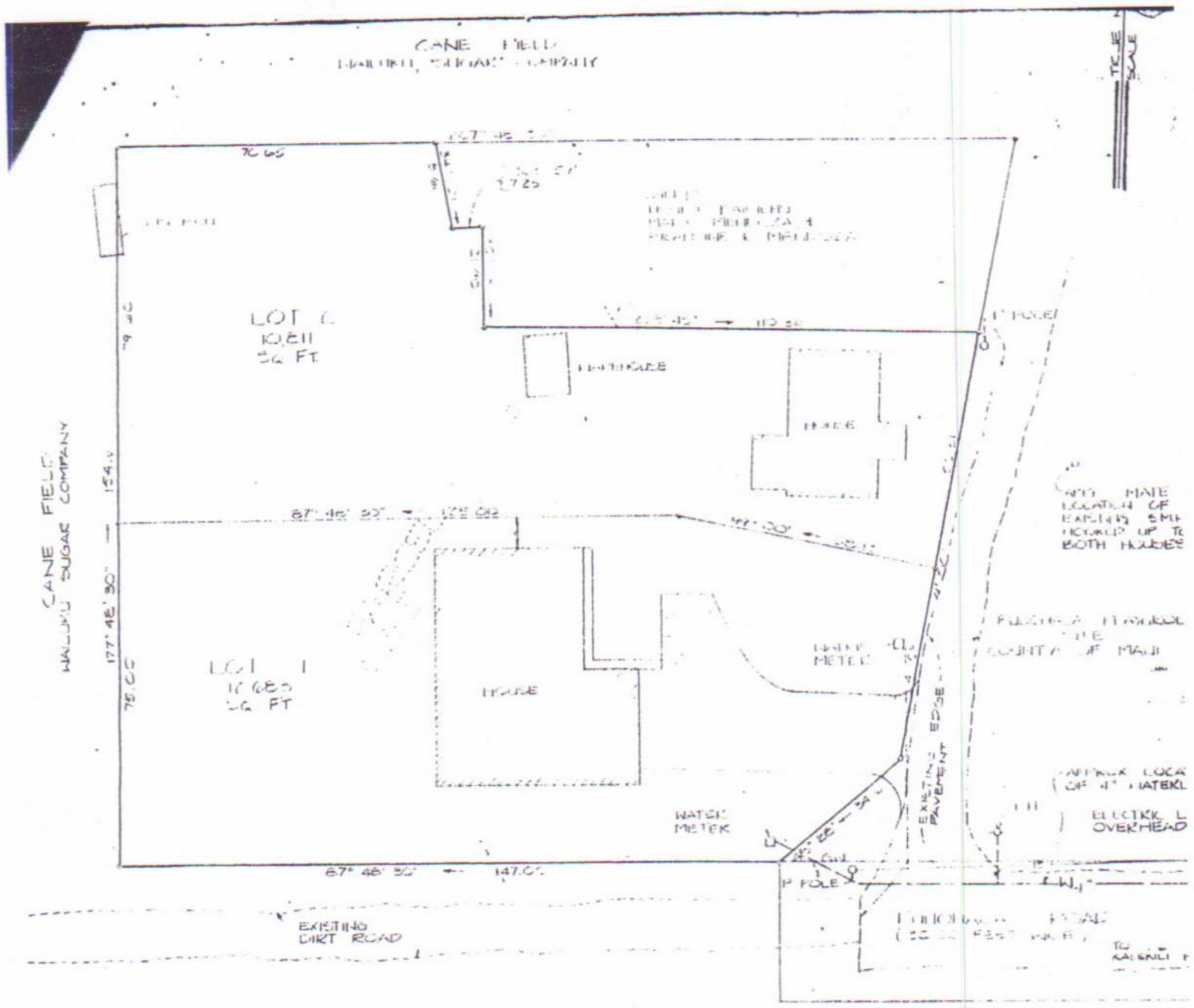

PRELIMINARY PLAN

FRANK HALEAKALA SUBDIVISION

SUBDIVISION OF PARCEL 3
INTO LOTS 1 AND 2

PORTION OF R.P. 6102 L.C. AW. 3694-B APANA 1
MAHELE 2 TO MOOMOOIKI, L.C. AW. 5237 TO HEWAHEWA;
R.P. 6529, L.C. AW. 2523 APANA 1 TO MALAHI, R.P. 6265,
L.C. AW. 3387 TO POOHILI, AND A KONOHIKI PORTION.

KAHEWA WAILUKU, MAUI, HAWAII

NOTE:
OWNERS [illegible]
FROM TMK MAP.

PREPARED [illegible]
LAND SURVEYING [illegible]

KAHULUI HARBOR

FROM MAP BY G.E.G. JACKSON, R. N

Hobrons Flag Staff LAT 20°54'15" N
LONG. 156°27'49" W.

H.W. at F & C. 2h 40m P.M

Spring Rise 3 to 4 Feet

Soundings in Fathoms

m. Mud S. Sand Crl. Coral Sh. Shells

this to be a true and correct
GISTERED MAP 1261 reduced to
n file in the Survey Division of the
nting and General Services.

Kazutaka Saiki
State Land Surveyor

Reg. Map 1261

20"x 24" - 19,050 FT

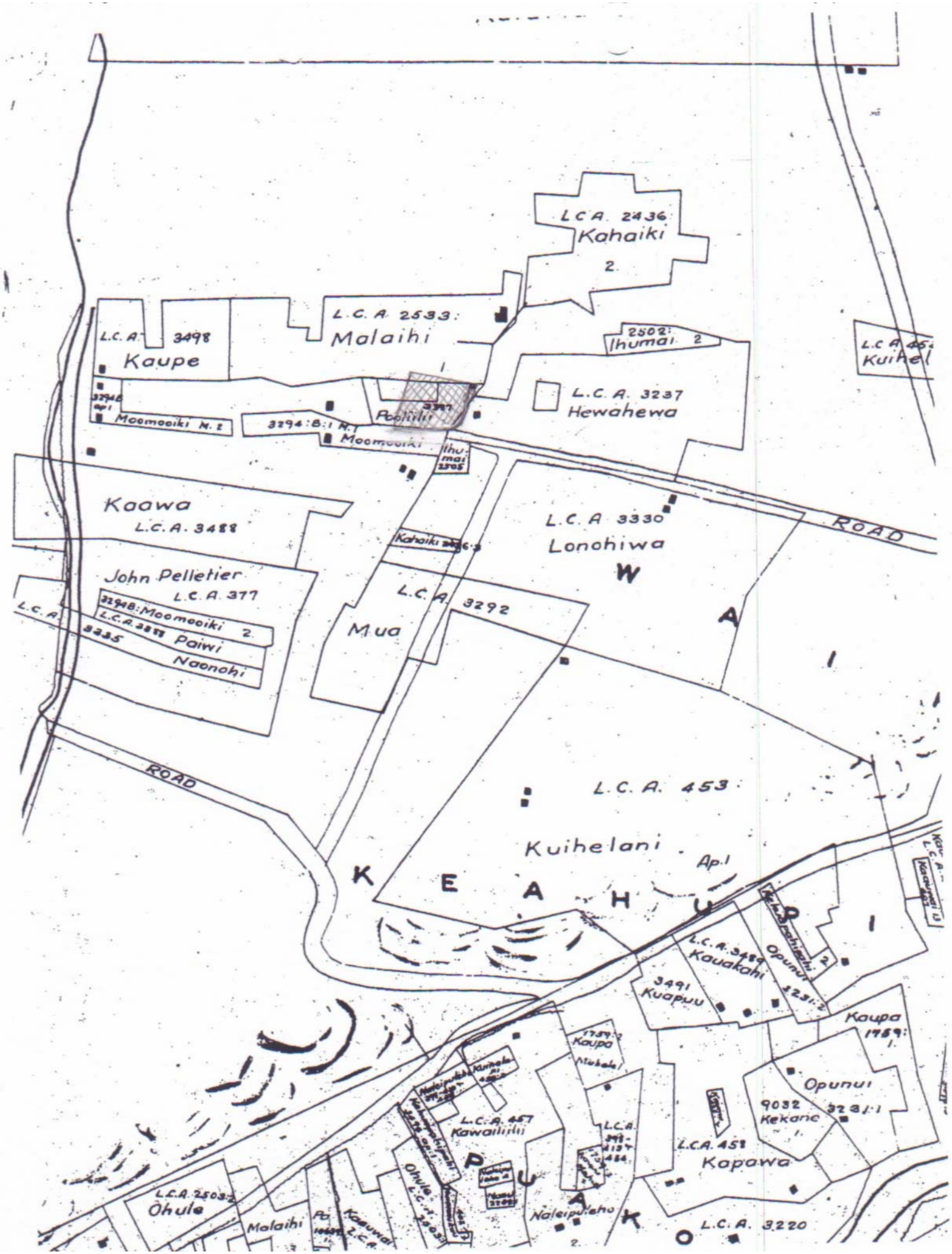
L.C.A. 2436
Kahaiki
2
L.C.A. 2533
Malaihi
L.C.A. 3498
Kaupe
2502:
Ihumai 2
L.C.A. 3237
Hewahewa
Moomooiki M. 2
3294:B:1 R.1
Moomooiki
Ihumai
2505
Kaawa
L.C.A. 3488
L.C.A. 3330
Lonohiwa
ROAD
Kahaiki
John Pelletier
L.C.A. 377
3294B:Moomooiki 2
Paiwi
Naonohi
L.C.A. 3292
Mua
W
A
I
ROAD
L.C.A. 453
Kuihelani
Ap.1
K
E
A
H
U
P
U
A
K
O
L.C.A. 3489
Kauakahi
3491
Kuapuu
Opunui
3231:2
Kaupa
1759:
Kaupa
Opunui
9032
Kekane
3231:1
L.C.A. 457
Kawaiiiii
L.C.A. 453
Kopawa
L.C.A. 2503:2
Ohule
Malaihi
Naleipuleho
L.C.A. 3220