ATTACHMENT C: TMK MAP

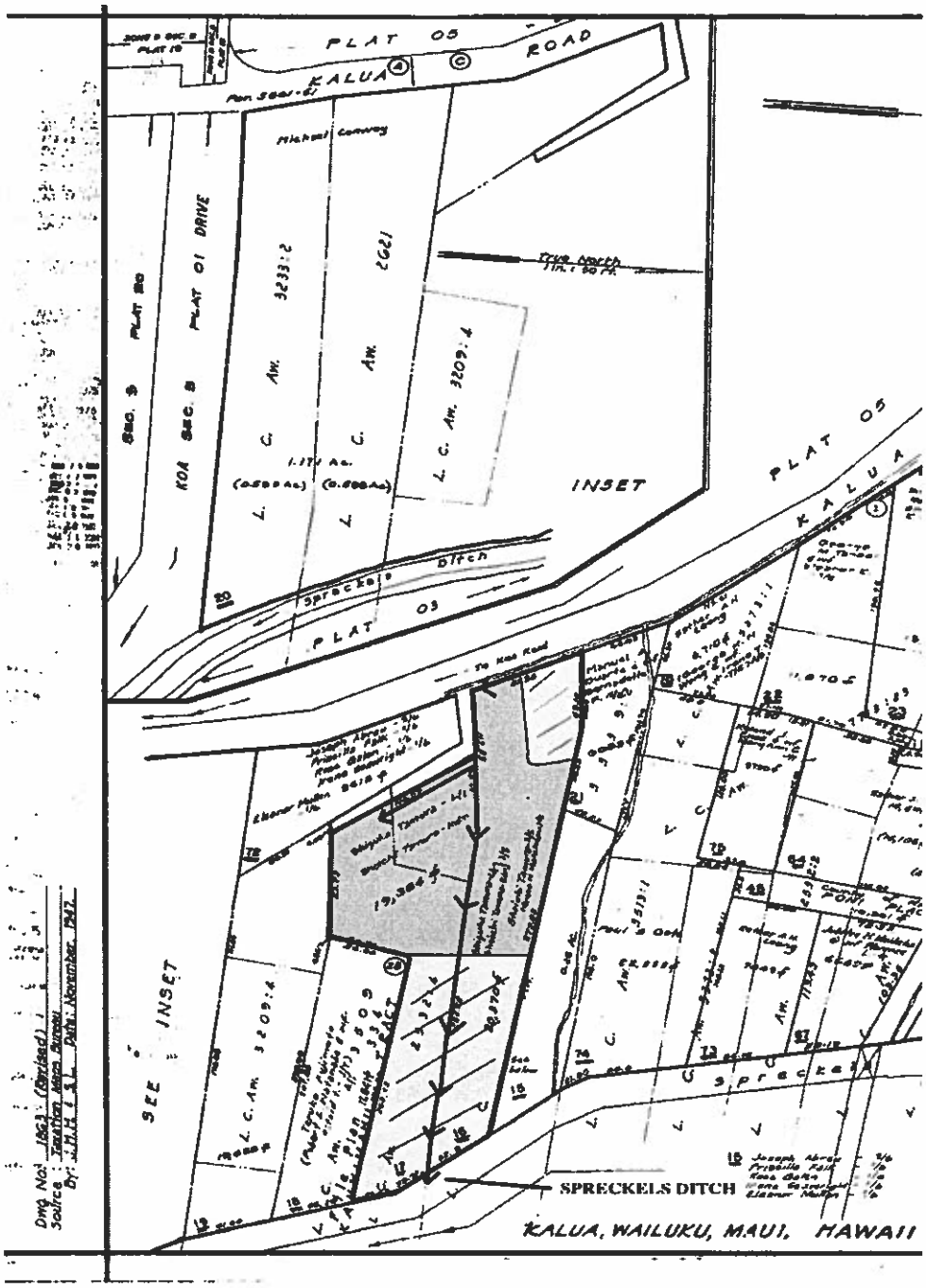

This is a true and correct copy of TMK No. 3-4-004: 016 and TMK No. 3-4-004: 017 depicting the area of domestic water use shaded in grey and the areas of proposed lo`i kalo indicated with hatch marks.

ATTACHMENT E: DOCUMENTATION SUPPORTING APPURTENANT RIGHTS

LCA 2532:

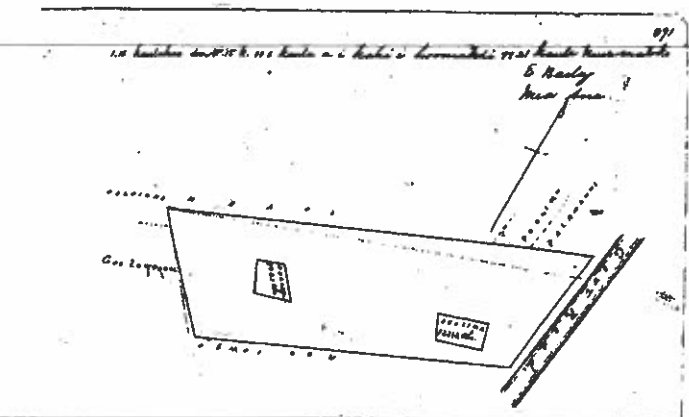



[redacted]



[redacted]

540

he kula kekahi kuleana ou aia no ma kuu
moo aina o pili ana no. 1 loi ai ou ma Waika-
poki ma Kaneohe no. Ua pau
Na Makuakane Nona × Kaha

3532 S. Makahanohano
Alohia oukou o na Luna kumu
kuleana aina o ka Moi Ka. ke Aupuni Hawaii
ke hoike aku nei au i koi kuleana aina, o ka aina
no o Kalua, iti aina o Wailuku, i ka wa iau ke
la aina. loaa iau keia mau moo aina okolu
aole nae ma kahi hookahi lakou a pau, ma
kahi e aku no kekahi mau moo, moo akahi 13
Mani loi wai 3 kolu loi malo, he wahi hinua malo,
he moo malo, mai ka pa pipi a hiki i ka pa,
oia ka palena ma hikina, he mau lauhala ke-
kahi, ma komohana he auwai, ka palena, ma
hema he auwai ka palena, pela no ma Akau
Moo alua 13 loi, he kuaio ka palena ma ka hi-
kina, he kuaio ka palena ma ke komohana, he
auwai ka palena ma ka Akau, he kuaio alanui
hele ka palena ma ka hema. Moo 3; o loi wai,
o ia moo iau, 3 ia hai mamuli no nae ou, e 2 loi
malo he wahi moo malo a kuia i ka pa, oia
ka palena ma ka hikina, he mau puhala ke-
kahi, he auwai ka palena ma ke komohana
he kuaio ka palena ma ka Akau, he auwai
ka palena ma ka hema, a me ke kuaio Ua
make ka hoike pono o Takamia, o maua kai
hana pu i keia mau moo aina, he nui no
na hoike, aole paha lakou e hoike pololei mai,
no ka mea, Ua hai no na hoa aina i ko lakou
komohiki. Pia kekahi he wahi kahua hale

541 he wahi kula maloo, he auwai ka palena ma ka hikina, he loi maloo kekahi aia ma waho o ia palena, he auwai ka palena ma ke komohana, he pa ka palena ma ka Akau, he kuaio ka palena ma ka hema.

Na Sutela Makahanohano
Kailuku

Eia keia mea i koe, he mala uala-haole aia i Honuaula, he naio ka palena ma ka hikina, he mala Uala na Maawekki ka palena ma ke komohana pela nohoi ka palena ma ka Akau, he Alanui pii ka palena ma hema.

2533 Malaihi Sek 23 1847 Wailuku

E na Luna kuleana, ke hai aku nei ne i koi mau loi. Ua mahi Sele au ma kela wahi keia wahi, aia ma Umiau 26 loi. No Maukeli mai 19 loi, no Ohule mai 2 loi, no Hawao mai 5 loi.

Maui

Aia ma Halaula kekahi mau loi ou 6 loi malaila, aia ma Kaupali ke kahi mau loi ou, no Maliaona mai 4 loi

Na Malaihi.

2534 Mahi Sek. 29 1847

Aloha oukou o na Luna Honua ke hai aku nei au ia oukou i koi mau kuleana ma Ohia he Ili aina, ma Ahikuli 41 loi ou ilaila, he wahi kula Ua pau me ka mahalu ia oukou Mokunuleaumoku Saukalo

Maui

Na Mahi.

8.

HELU.....5515

PALAPALA SILA NUI.

A KE ALII, MAMULI O KA OLELO A KA POE HOONA KULEANA.

NO KA MEA, Ua hoohiolo ia Limi Hoona i na hana kuleana aina i ka olelo, he kuleana aina ko Kamehameha Kuleana Helu.....2552 ma ka **Ano Aloalo** iloko o keia i oleloia maiaio.

Noiiio, na keia Palapala Sila Nui, ke hoike aku nei o Kamehameha IV. ke Alii mai o ke Aina i kona kikomoikai i koonoko ai mahoko o ko Hawaii Pae Aina, i ma kauka o pae, i keia la oona iho, a ke kono mai hope alii, ua hoohi aku oia ma ke **Ano Aloalo** i Kamehameha Helu i keia wahi a pau ma ma ka makaaiai o Maui pono na makana.

Apana 1 – Ekomaka ma ka aliki Kom. Ahu ma ka Kamanalua

Mau	85.45	Kik	2 –	Kaul	ma ka	Kamanalua
Kama	88.30	"	4.29	"	"	"
Mau	85 –	"	4.15	"	"	" Kaleleiwi
Kama	5.30	"	– 89	"	"	Kapa Alanui
Mau	85.45	Kom	3.45	"	"	Konai
Kama	85.30	"	7.91	"	"	Kumaiha
Mau	10 –	"	1.06	"	"	Kamoku

Aliki mua 0.98 Ea

Apana 2 – Ekomaka Kona Aliki Kom. Kam. e hele

Mau	53.45	Kom	1.06	Kaul	ma ka	Kawai
Mau	85	Kik	1.91	"	"	Kinakaha Kik. Kalaiki
Kama	1.45	"	– 84	"	"	ka Poalima
Mau	89	Kom	1.08	"	"	ka Eli

0.46 Ea

Apana 3 Ekomaka ma ka Aliki Kom. Ahu e hele

Kama	89°	Kik	3.29	Kaul	ma ka	Kinakaha
Mau	83.45	"	3 –	"	"	" Hoalima
"	88 –	"	2.57	"	"	" "
Kama	3.30	"	– 64	"	"	ka Poalima
"	88.30	Kom	3.14	"	"	ka Eli
"	86	"	5.87	"	"	" Kik. Poalima
Mau	45	Kik	– 94	"	"	ka Poalima

0.72 Ea

Apana 4 Ekomaka ma ka Aliki Kom. Kam. e hele ma Palaoanui

Mau	49.45	Kom	0.64	Kaul	ma ka	Palaoanui
"	53.45	Kik	– 94	"	"	" Nafua
"	0 –	Kom	– 90	"	"	"
"	84.30	Kik	5.17	"	"	"
"	86.45	"	1.35	"	"	"
Kama	9.45	"	– 40	"	"	"
"	80 –	Kom	1.38	"	"	Kamakona
"	49.30	"	4.36	"	"	"
"	90 –	"	– 95	"	"	"
"	77.15	"	1.42	"	"	"

0.58 Ea

Akana 5 – Pahala – (Kaomaka ma ka Kihi Kona. Nepali Kaai & Kolii)

Kama	35.30	Kil	3.85	Kaul	ma ka	Kolii & S Miles	
Akana	74.30	"	1.77	"	"	"	Kaai
"	3.30	Aoma	1.76	"	"	"	"
"	20	"	1.12	"	"	"	Kuihelani
"	8	"	1.28	"	"	"	"
Kama	84.05	"	3.71	"	"	"	Kaai Pahala

0.92 Eka

Maloko a Aia Mai apana — 3.36 — Eka

a ei iki eka, a ami iki mai pilia. Ua kuu wai i ke aupuni ua mine minerale a me na metele a pae.

No Kamakahanohano

ua aina la i hanwin ma ke Aiko Aludio a ua kuu mau hoodina, a me kona waiwai; ua pili ana ke aohan a ka Poe Ahaolelo a kua like ai ma ua aina aludio i hoia'manawa i hoia manawa.

A I MEA E IKEA AI, ua kuu wai i ho'u inoa, a me ka dio Noi o ke Hawaii Pae Aina ma Honolulu i hoia la

o Maliko 1865 27

By the King C. G. Hopkins

Kamehameha B

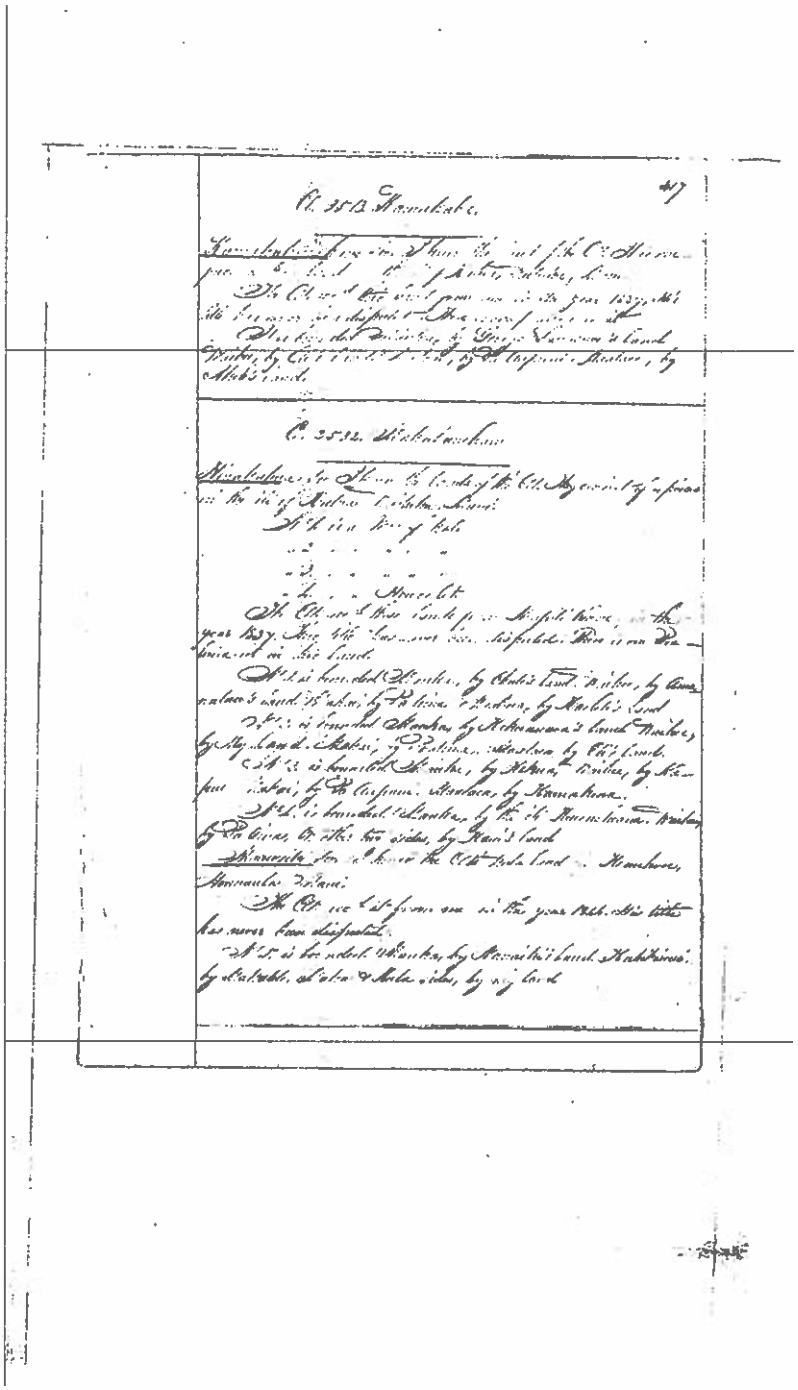

LCA 3339:

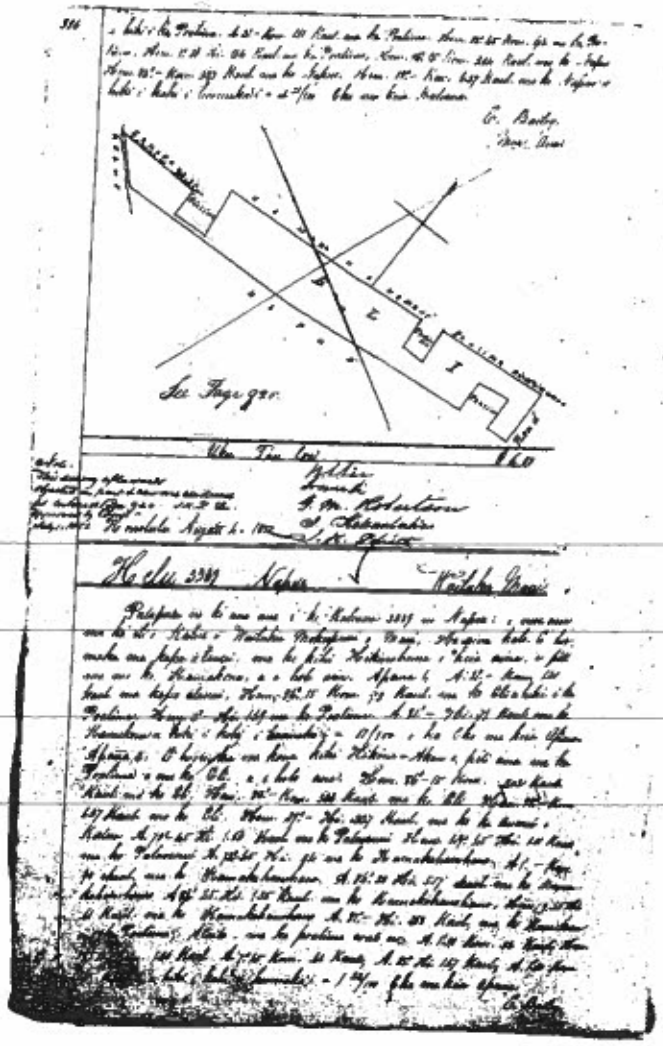



[redacted]

palena. ma ka Akau o Pohakuokauhi. a ma ka Hikina he pa aina. Hema ili aina o Makole. Komohana pa aina.
Waikapu Na Namailou
19 Januari 1848.

3339 Napue

Aloha oukou na Luna hoona. Ke hoopii aku nei au i kou kuleana. He mau
M loi kou kuleana he 24, aia ma ka ili aina i Kapaia o Kalua ma Wailuku i Maui, he 20 makahiki kou noho ana malaila. A penei na palena, Akau na loi o Akale. Hiki na he pa aina. Hema na loi o Makahano-hano. Komohana he Auwai. Me ka Mahalo
Wailuku 17 Dik. 1847. Na Napue

Waikapu Maui Jan. 13, 1848

3340 Nahauna

Auhea oukou e na Luna Hoona
M. kuleana aina. Ke hoopii aku nei au ia oukou no kou mau kuleana loi Eia ma ka ili aina o Nohoana. Hikina Mokahelahela. Komohana Kuahiwi Hikina Akau ka Auwai. Hema ke kahawai Eia mai ka mui o na loi ou 8 a me na Opulauhala 2 oia kou mau kuleana loi.

Penei i kuleana ai au ia mau loi, mai ka wa e oia ana kou makuahine, a make ia, noho mau ma keia mau loi mai ka wa o Kamehameha II a hiki mai i keia manawa Eia hikahi. He mala wauhe nau, aia ma ka ili aina o Awewes luna. Hikina o Puuhele, Komohana o Uhumehame II Akau o Waikapu. Hema Konuaula, mai ka

HELU 6254

PALAPALA SILA NUI

A ke Alii, mamuli o ka olelo a ka Poe Hoona Kuleana,

NO KA MEA, Ua boobolo na Luna Hoona i na kuma kuleana sina i ka olelo, ho kuleana olaio ko Napua Kuleana Helu 3339 ma ke Ano Alodio iloko o kahi i oleloia malalo.

Nolaila, ma keia Palapala Sila Nui, ke boike aku nei o Kamehameha IV., ke Alii nui a ke Akua i kona lokomaikai i boonoho ai malunu o ko Hawaii Poe Aina, i na kanaka a pau, i kela ia uona iho, a no kona mau hope alii, ua hawai aku oia, ma ke Ano Alodio ia Napua i kela wahi a pau loa ma Kalua Wailuku ma ka mokupuni o Maui penei na mokuna;

Aina Kalo – Apana 1 – Koomaka ma Ka pu alanui ma Ke Kihi Kik – Kem pili ma Ko Kamakona – holo Akau 4 Kom 1.41 Kanl ma Kapa Alanui
Kema 86.15 " – 73 " " Ko Eli hiki poalima
" 2 Kik 1.49 " "
Akau 81 " – 79 " " " Kamakona
Ke Kihi mua 0.11 Eka

Apana 2 – Koomaka Kihi Kik Akau pili poalima Li Eli
Kema 86.15 Kom 3.02 Kanl ma Ko Eli
" 83 " 3.33 " " " "
" 88 " 6.37 " " " "
" 39 Kik 2.27 " " Ka Auwai Kalua
Akau 70.45 " – 60 " " Ko Palaoanui
Kema 49.45 " 1.01 " " " "
Akau 72.45 " – 94 " " " Kamakahanohano
" 1 Kom – 90 " " " "
" 84.30 Kik 5.17 " " " "
" 86.45 " 1.35 " " " "
Kema 9.45 " – 61 " " " "
Akau 81 – " 2.58 " " " Kamakona ika Poalima

Aliila ma Ka poalima wale no Akau 1.30 Kom 32 Kanl
Kema 89.15 " 1.60 "
Akau 7.45 " 0.66 "
" 85 Kik 1.67 "
" 1.30 Kom 0.45 "
Ke Kihi mua Ke 1.42 Eka

Maloko o ..... Kia mau ..... apana ..... 1.50 ..... Eka
a oi iki aku, a emi iki mai paha. Ua koe nae i ke Aupani-ua mise mineeria a me na metala a pau.

No ..... Napue .....

na aina ia i haawila ma ke **Ano Alodio** a no kona mau hoofiloa, a me kona waihona; na pili nae ia aubau a ka Poe Abaolelo e kau like ai ma na aina alodio i kela manawa i kela manawa.

A I MEA E MEA AI, ua kao wau i ko'u'inoa, a me ka Sila Nui o ko Hawaii Pae Aina ma Honolulu i kela la .....

20 Novemabaug

Kamehameha R.

By the King
F. W. Hutchison M. S.

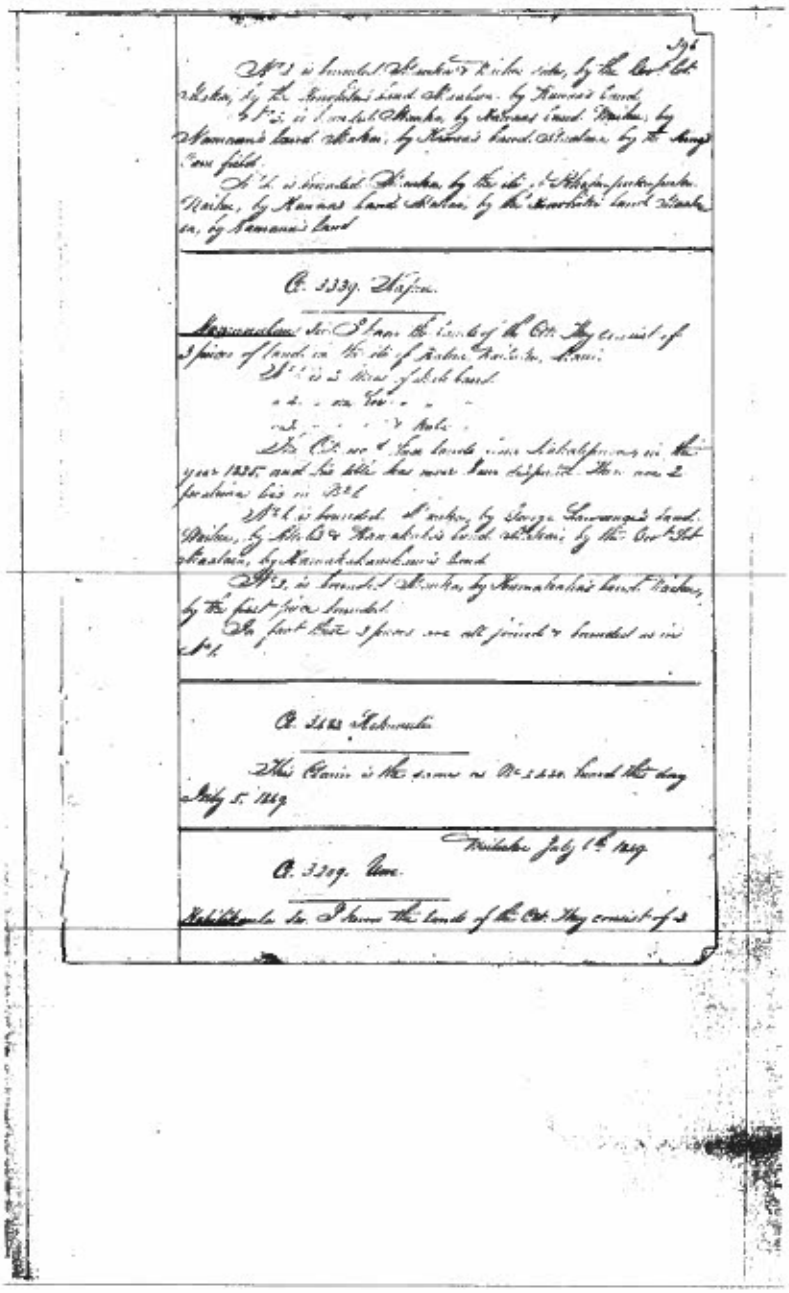

396

No 3 is bounded Mauka & Naiku sides, by the Govt Lot Makai, by the Kinohiku's land Maalwa, by Kunua's land.

No 3 is bounded Mauka, by Kanaas land Naiku, by Namanu's land Makai, by Kanaa's land Maalwa, by the Aung's Cane field.

No 4 is bounded Mauka, by the ili of Kikapu-pukapuka Naiku, by Kanaas land Makai, by the Kinohiku land Maalwa, by Namanu's land

---

C. 3339. Kapu.

Kamamalau Sir. I have the lands of the Ctr. They consist of 3 pieces of land in the ili of Kalua Kailuku, Maui.

No 1 is 3 Mas of Kalo land

" 2 " " " " "

" 3 " " " " Kalo

The Ctr. wd have lands from Kakalepuma in the year 1835 and his title has never been disputed. There are 2 fractions lies in No 1.

No 1 is bounded Mauka, by George Lawanga's land Naiku, by Kitela & Kamakaka's land Makai, by the Govt Lot Maalwa, by Kamakakamkam's land

No 2 is bounded Mauka, by Kamakaka's land Naiku, by the first piece bounded.

In fact these 3 pieces are all joined & bounded as in No 1.

C. 3483 Kakumulu

This Claim is the same as No 3440 heard the day July 5. 1849

Kailuku July 1st 1849

C. 3309. Uwe.

Kahilikumalu Sir. I have the lands of the Ctr. They consist of 3