Exhibit 2: TMK map depicting our area of new use.

Exhibit 2: TMK map depicting our area of new use.

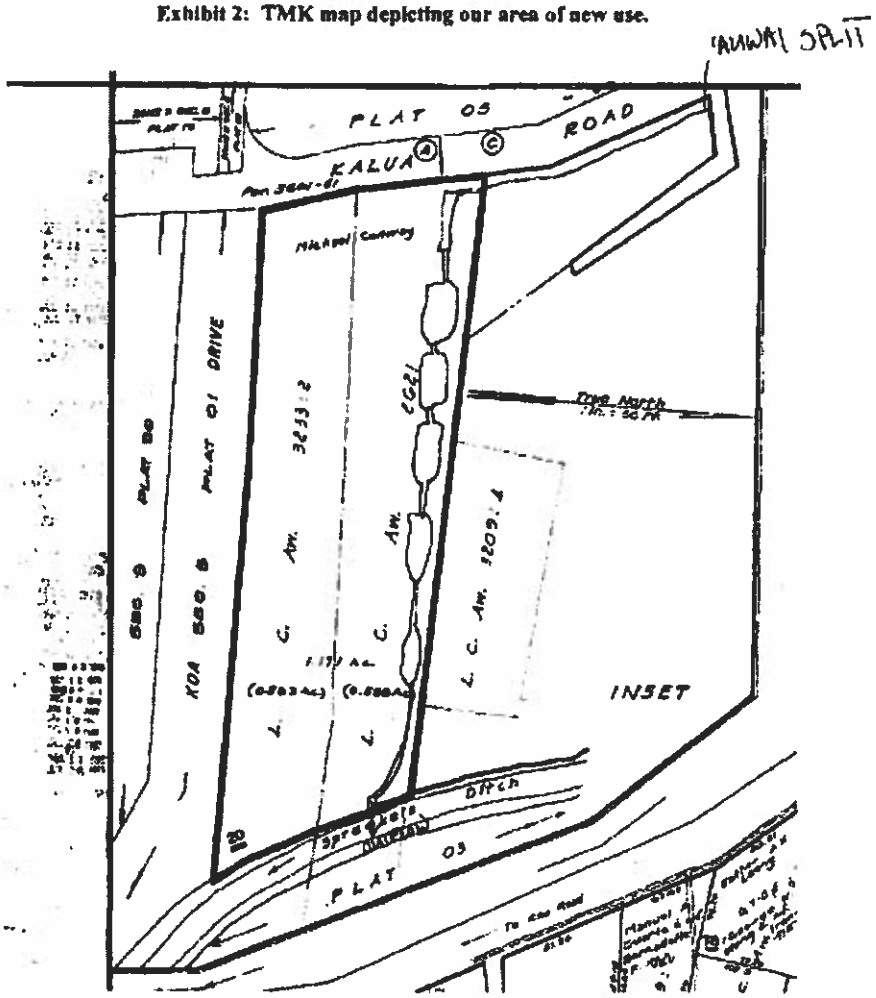

Exhibit 4: Māhele records.



(221)

HELU [illegible]

PALAPALA SILA NUI.

A KE ALII, MAMULI O KA OLELO A KA POE HOONA KULEANA.

NO KA MEA, ua hoohelo ae Luna Hoona i ua kumu kuleana eina i ke olelo, ke kuleana eiaio ke [illegible] [illegible]
ma ke **Ano Aiodio** iloko o kahi i olelola malalo.

Noiaila, ma keia Palapala Sila Nui, ke boike aku nei o Kamehameha IV, ke Alii nui o ke Akua i kona lokomaikai i hoonoho ai malune o ke Hawai' Pae Aina, i na kanaka o pae, i keia la noua ibe, o na kona mau hope alii, na haawii aku eia ma ke **Ano Aiodio** ia [illegible] i keia wahi o pae loa ma [illegible] [illegible]
ma ka mokupuni o [illegible] praei ua makuna,

[illegible]

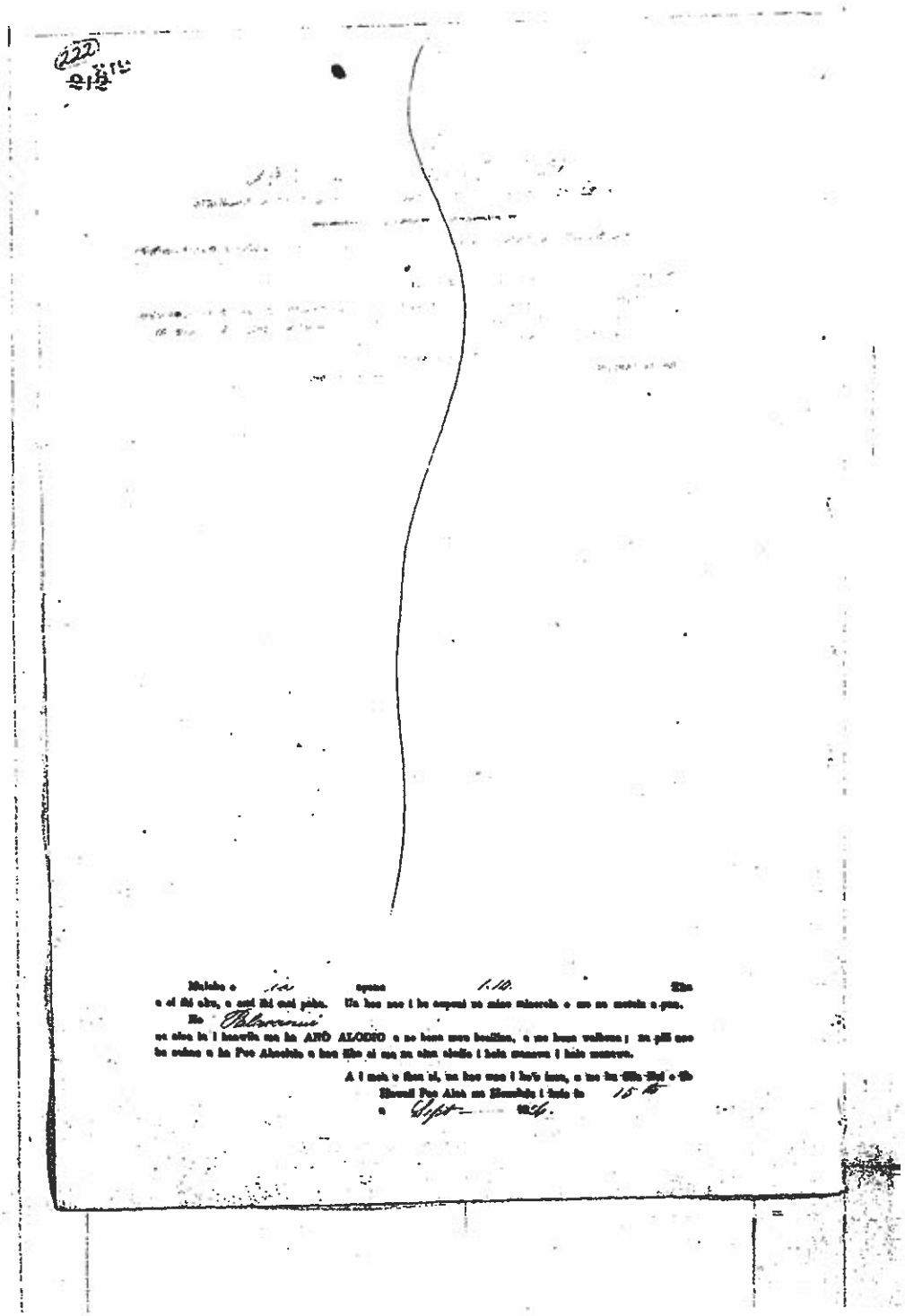

by the Pali of Waikoko.

No. 2 is bounded Mauka, by the Kimchita's wife's land. Waikoo, by D. Kuamoni's land. Makai, by the same. Maalua, by the Govt. lot.

No. 3 is bounded Mauka, by the ili of Kaiaw. Waikoo, by the Pali of Waikoko. Makai, by Kuamoki's land. Maalua, by Pakupu's land.

Ex. 2621. Palaramu. D.

Hoaai Sw. Known the lands of the Ctt. They consist of 2 pieces, in the ili of Kalua. Waikoko.

No. 1 is a Fow of Kalo land

" 2 " " " "

The Ctt. rec.d them from me in the year 1838, and her title has never been disputed.

No. 1 is bounded Mauka, by Kaai's land. Waikoo, by Kamakona's land. Makai, by the Govt. lot. Maalua, by Hoaai's land.

No. 2 is bounded Mauka, by Geo. Lawrence's land. Waikoo, by Hoaai's land. Makai, by Hoile's land. Maalua, by Uia's land.

Ex. 2620. Hakuauki

Ohule Sw. Known the lands of the Ctt. They consist of 2 pieces of land, in the ili of Kalua. Waikoko.

No. 1 is a House lot

" 2 " " Fow of Kalo & Kula land.

The Ctt. rec.d these lands from his ancestors, in the days of Kamehameha I, and his title was never been disputed up to his death this year. His heir are his Widow Kaai and their four Children.

No. 1 is bounded Mauka, by the Cook of Kalua. Waikoo, by Kaili's land. Makai, by Kamakahanohano's land. Maalua, by the Govt. land.

No. 2 is bounded Mauka, by Kamakahanohano's land.

6

Hikina aina o Malaspu
Hema Pa o ka aina
Ma Kuipaa
Loi ——— " ——— 2
Ma Iao
" ——— " ——— 1/3 Hui

No Ohakee mai kuia mau loi i ka makahiki i hai'ia maluna
Nau na Pokii

2621. Palaoanui

Aloha oukou e na Luna hoona
M kuleana aina i ka Moi K III ke Aupuni Hawaii.

He hoike aku nei au i koi kuleana aina, he mau Moo loi kalo koi elua, he mau loi wai Maloko, he mau loi Malo, he mau puhala, he puu ku kupapau, he wahi kahuahale, he pa ka palena ma ka hikina, he auwai ka palena ma ke komohana, he kuaeuna nahelehele alanui ka palena ma ka Akau, pela no hoi ka palena ma ka hema Aia nae ka puuone mawaho, o ka aina ma kahikina

No Kamoku mai kekahi Moo o lakou no na hoike o koi mau Moo aina ma ka ili aina i Kalua Wailuku
Nau na Palaoanui

2662 Namai Honolulu Oahu Mo 1847

Mea hanohano Luna Hoona kuenu kuleana aina. Apa Hale



[redacted]



[redacted]

Indexed

Helu 7559

Palapala Sila Nui

A KE ALII MAMULI O KA OLELO A KA POE HOONA KULEANA.

No ke Alii, ua hoolele na Luna Hoona i na hoona kuleana aina i ke olelo. Ke kuleana olaio ko Hoaai
Kuleana Helu 5233 ma ke Ano Aiolo iloko o kahi i oleloia malale.

Holatta, ma keia Palapala Sila Nui, ke hoike aku nei o KALAKAUA, ke alii Aui a ke Akua i koho loomaikai i hoomoe ai malunu o ko Hawaii Pae Aina, i ne hanaka a pau, i keia la ngua ihu, a ne kona mau kupe alii, a na kanoi aku eia, ma ke Ano Aiolo ia Hoaai i kela wahi a pau loa ma Kalua Wailuku ma ke Mokupuni o Maui penei na mokuna:

Apana 1-3. Ohomaka ana ma ka kihi Komohana kuma o keia Apana e pili ana me Maaka + Kuihelani a e holo ana:-

A. 88° Hi. 5.10 kh. ma ko Kuihelani alaila aku
He. 78°15' - 3.46 - e pili ana ma ko Kaauwai aina alaila aku
A. 74°15' - 4.10 - - - - - a hiki i ka poalima alaila aku
He. 37°15' - 4.96 - e pili ana me Kaauwai a i ke alanui alaila aku
A. 6°30' Ko. 3.68 - - - i ka Alanui a i ke kini Hikina a
A. 88°45' R. 2.48 - - - ko Kamakahanohano alaila aku
He. 5°15' Hi. 2.17 - - - - Kumaaiku - -
He. 31°30' R. 2.74 - - - me Kaolek - -
He. 12°30' - 2.47 - - - - - -
Komohana 3.92 - - - - - - -
He. 27° - 2.49 - - - i ka Kaolo - -
A. 35° - 12.8 - - - - - poalima - -
He. 27° - 2.15 - - - - ma Maaka a hiki i kahi i homakai 8 Ko Eka.

Apana 2. Ohomaka ana ma ka kihi Komohanakema o keia Apana, e pili ana me ko Hiolo a e holo ana:-

A. 27°30' K. 95 kh. ma ko Kaauwai + Kaauwai alaila aku
A. 77°15' Hi. 112 - e pili ana i ko Paloanui - -
A. 21°30' - 2.75 - - - - - - - -
He. 5° - 78 - - - - ma Poalima - -
He. 79°30' R. 781 - - - ko Hiolo
He. 72°45' - 220 - - - - alaila i kahi i homakai
79/100 Eka.


210

211

Maloko o keia mau apana 4 0/100 $ka a oi iki aku, a emi iki mai paha. Ua koe nae i ke Aupuni na mine mineraia a me na metala a pau.

No Hoaai

na aina la i haawiia ma ke Ano Alodio a me kona mau koilina, a me kona waikona; na pili nae ka auhau a ka Poe Akadelo e kau like ai ma na aina alodio i keia manawa keia manawa.

3 i mea e ikea ai, na kau au i ko'u inoa, a me ka Pila Nui o ko Hawaii Pae Aina ma Honolulu i keia la 5 o Okakoba 1881

For the King
" Liliuokalani Regent.

Na ka Mo'i:
K. Kuhina Kalaiaina,
" H. A. P. Carter.

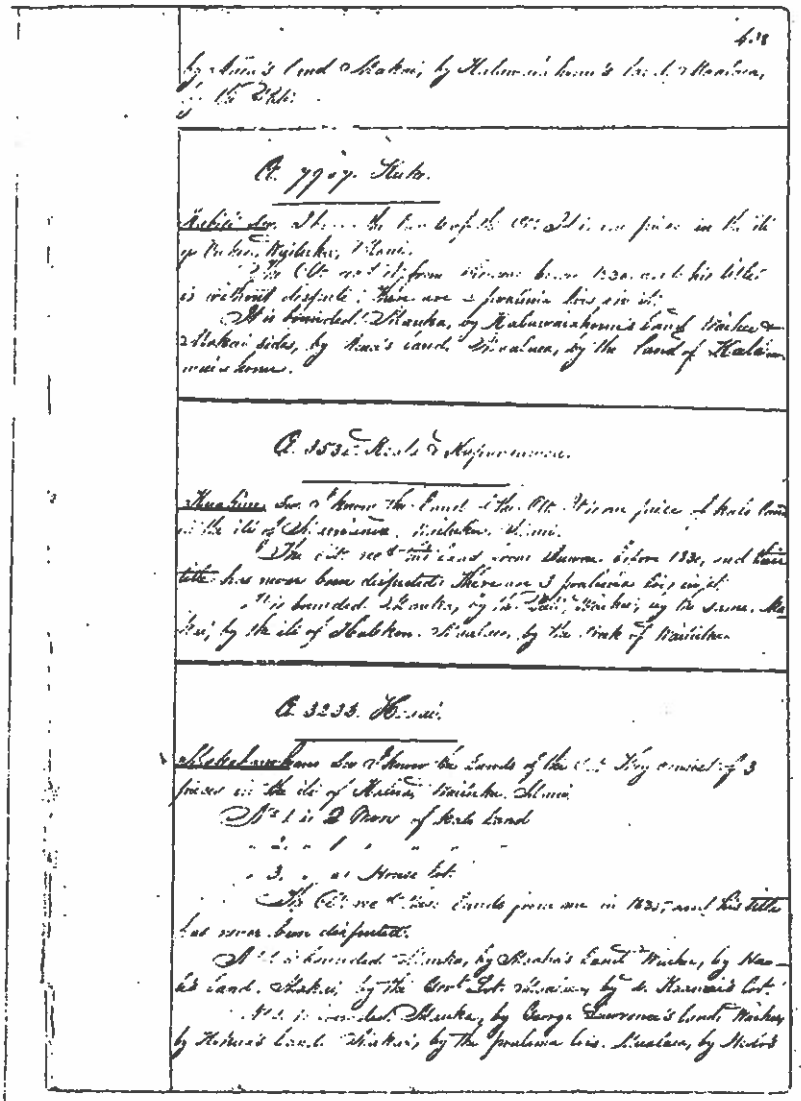

by Aua's land Makai, by Kalawaiahonu's land Mualua, by the Pali.

A. 7907. Kuka.

Kuka Sw. [illegible] the land of the Ott. It is one piece in the ili of Pukui, Wailuku, Maui.

The Ott. rec'd it from [illegible] before 1830, and his title is without dispute. There are 2 pualima lois in it.

It is bounded Mauka, by Kalawaiahonu's land Waihee & Makai sides, by Aua's land Mualua, by the land of Kalawaiahonu.

A. 3530. Keala & Kapuanawa.

Kuakiue Sw. [illegible] the land of the Ott. It is one piece of kala land in the ili of [illegible], Wailuku, Maui.

The Ott. rec'd this land from [illegible] before 1830, and their title has never been disputed. There are 3 pualima lois in it.

It is bounded Mauka, by the Pali, Waihee, by the same, Makai, by the ili of Halekou, Mualua, by the [illegible] of Wailuku.

A. 3233. Hoaai.

Makahaukaua Sw. [illegible] the lands of the Ott. They consist of 3 pieces in the ili of Kalua, Wailuku, Maui.

No. 1 is 2 Pieces of kala land

" 2 " 1 " " "

" 3 " a House lot.

The Ott. rec'd these lands from me in 1835, and his title has never been disputed.

No. 1 is bounded Mauka, by Maaka's land Waihee, by Hao-ka's land Makai, by the Govt. Lot Mualua, by [illegible] Kaanai's lot.

No. 2 is bounded Mauka, by George Lawrence's land Waihee, by Hokua's land Makai, by the pualima lois Mualua, by Mokoa

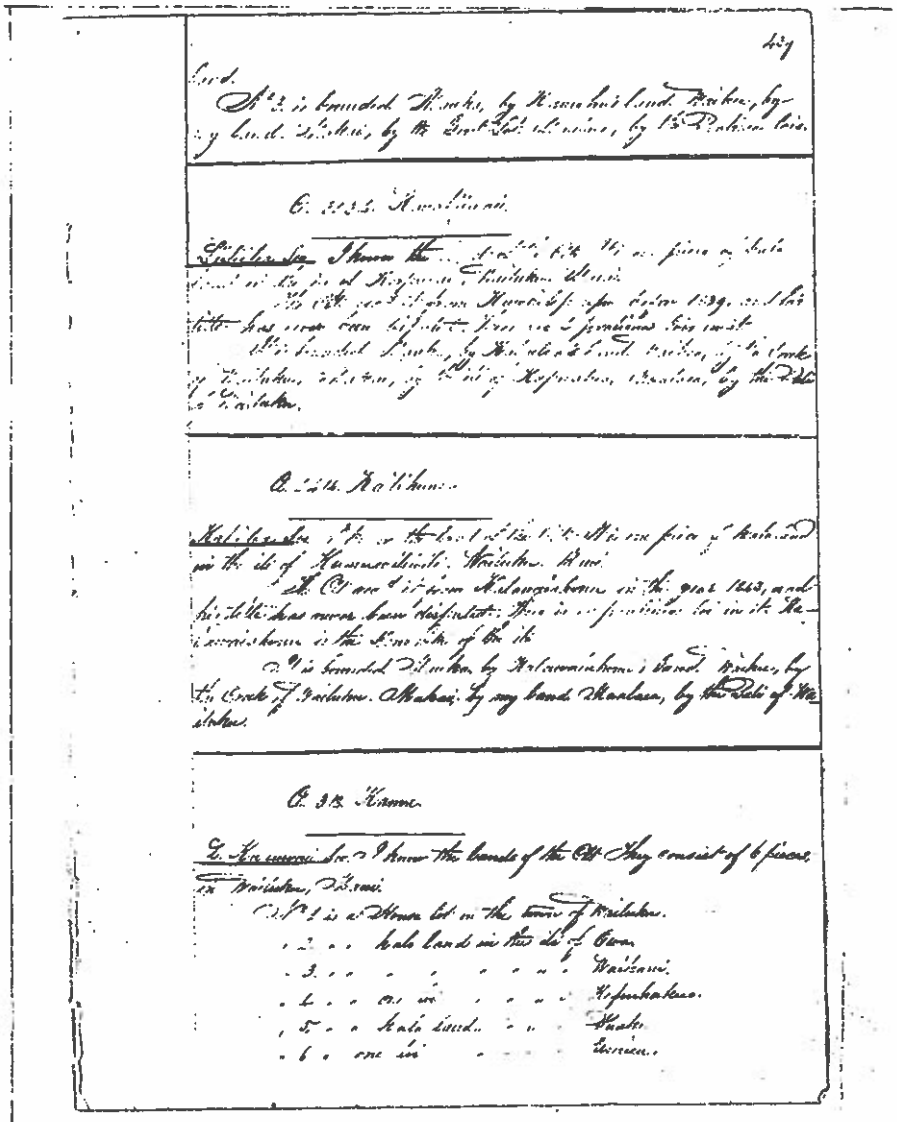

land.

No. 3 is bounded Mauka, by Kamehai's land Waikee, by my land Makai, by the Govt. Lot Waiakea, by the Pakiaea lots.

C. 3134. Hawaiiwai.

Gulielea Sw. I know the [illegible] of the Ott. It is one piece of kala land in the ili of Kapuaiwa, Wailuku, Hawaii.

The Ott. rec'd it from Hawaiiwai upon before 1839, and his title has never been disputed. There are 4 [illegible] lots in it.

It is bounded Mauka, by Kalawaiahoma's land Waikee, by the Creek of Wailuku, Makai, by the ili of Kapuaiwa, Waalaea, by the Deli of Wailuku.

C. 3214. Kalihuna.

Kalihea Sw. I know the land of the Ott. It is one piece of kala land in the ili of Kumuwaiwaiki, Wailuku, Hawaii.

The Ott. rec'd it from Kalawaiahoma in the year 1843, and his title has never been disputed. There is no [illegible] lot in it. Kalawaiahoma is the Konohiki of the ili.

It is bounded Mauka by Kalawaiahoma's land Waikee, by the Creek of Wailuku, Makai, by my land Maalaea, by the Deli of Wailuku.

C. 313. Kamu.

L. Kaumaiai Sw. I know the lands of the Ott. They consist of 6 pieces in Wailuku, Hawaii.

No. 1 is a House lot in the town of Wailuku.
" 2 " " kala land in the ili of Owa.
" 3 " " " " " " Waikaui.
" 4 " " one lot " " " Kapuhakuo.
" 5 " " kala land " " " Huaki.
" 6 " one lot " " " Eunuu.

XX

3231 Opunui

M Ke hai aku nei au i kou mau loi, aia no ma Mokuhau, 37 loi i ke Ahupio, 12 ekolu puhala ma Puapuaa 1, mau wahi kula kekahi me kahi i kuai ka hale Aloha na Luna Koona kuleana

Wailuku Maui Na Opunui
Januari 6th 1848.

3232 Ohakee

M Aloha na Luna Koona kuleana. Owau o Ohakee i Pouniu me kou mau loi 14 me kahi kula, Okau ia e hai aku nei i kou kuleana Aloha na Luna Koona kuleana.

Wailuku Na Ohakee
5 Januari 1848.

3233 Hoaai

M Ina Luna Koona Aloha ouhou ke [illegible] aku nei au i kou kuleana Ekolu moo aina, alua loi ma ko hai moo. Aia ma ka ili aina i kapaia o Kalua na Wailuku i Maui, A pueni na palena, ma ka Akau moo aina o Kumaiku. Hikina he pa aina a me ka hakuone, a ma ka huma na loi o Kaauwai, ma ke Komohana na loi o Maaha me ko Kaauwai. No Makahanohano mai kou.

Na Hoaai
Wailuku 17 Dek. 1847