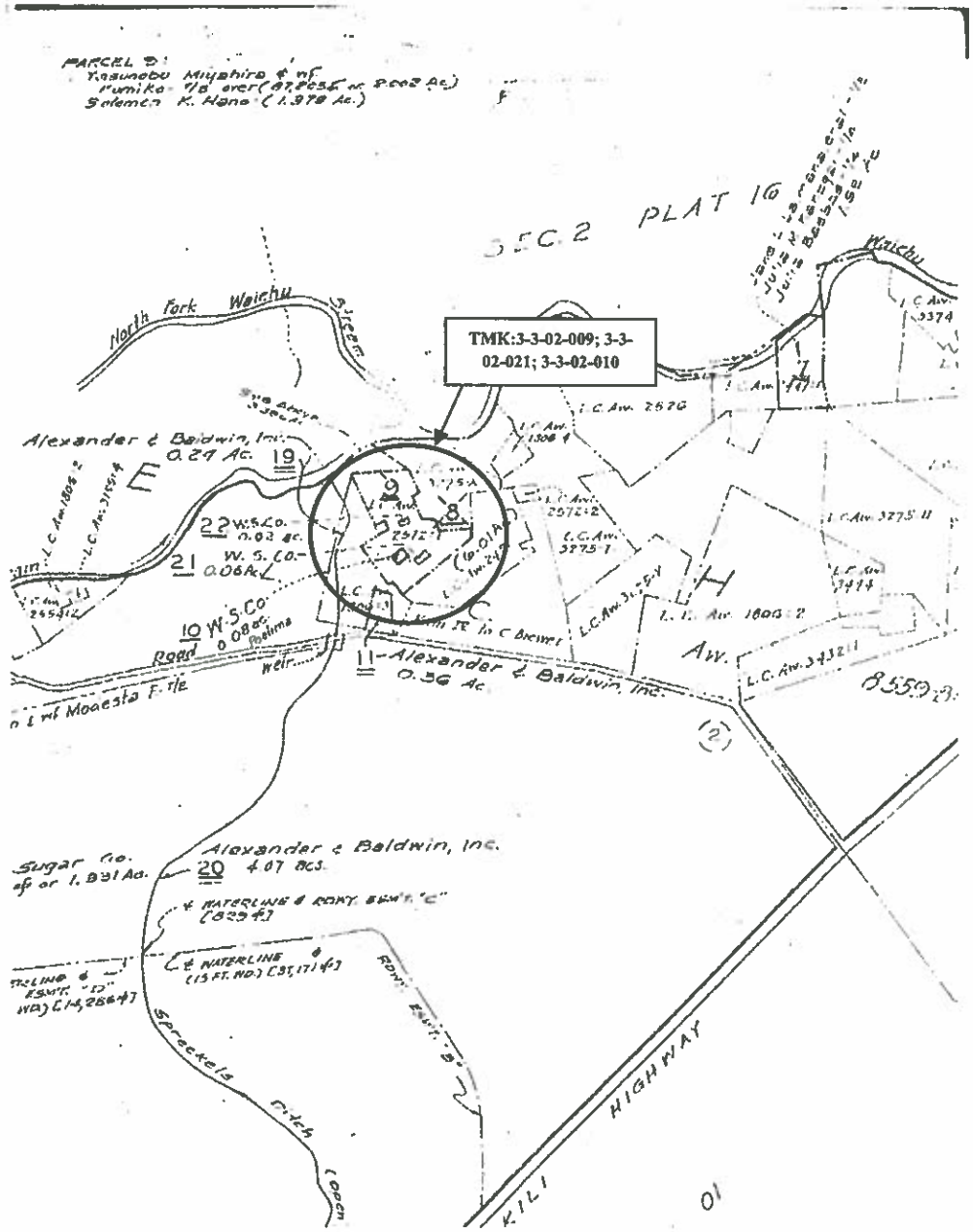

Map showing the locations of TMKs: 3-3-02-009; 3-3-02-021; 3-3-02-010

EXHIBIT 2A

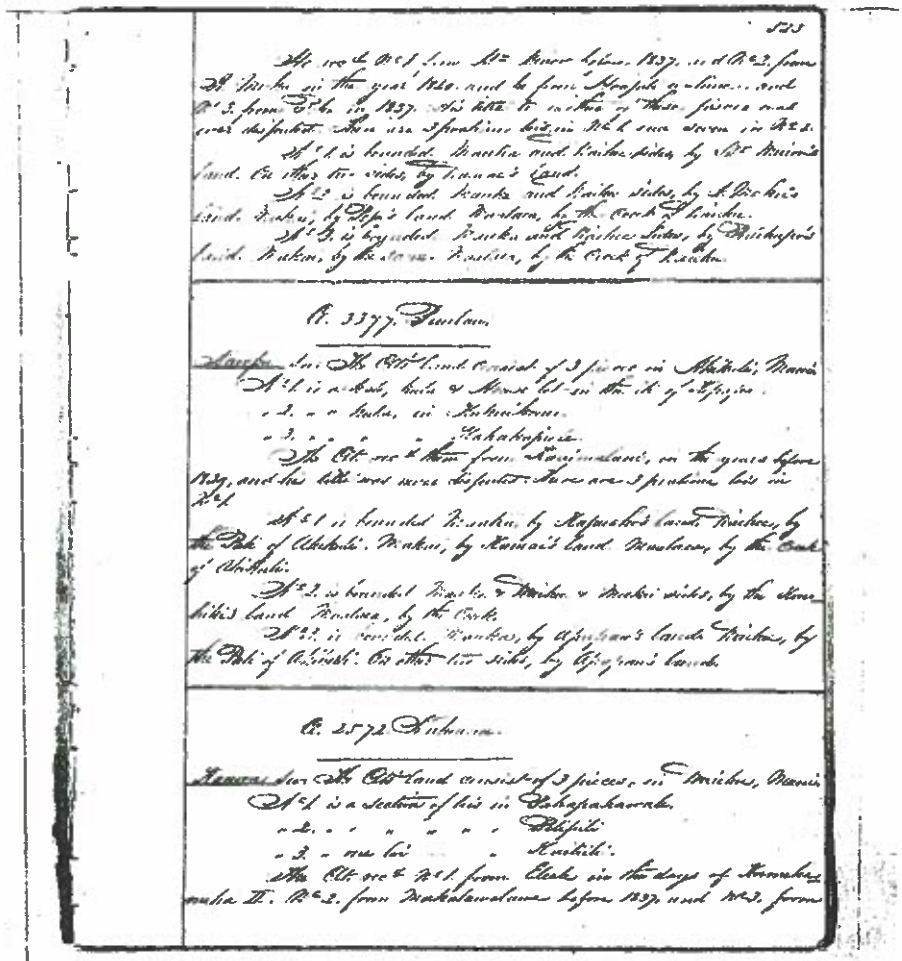

523

Ht rec'd No 1 from Mr Kinor before 1837, and No 2 from Mr Mukia in the year 1840 and be from Apapah up-time... and No 3 from Pilo in 1837. His title to either of these pieces was ever disputed. There are 3 pratiques lots in No 1 one seven in No 2.

No 1 is bounded Mauka and Kaikoe sides, by Mr Muiron's land. On other two sides, by Kamae's land.

No 2 is bounded Mauka and Kaikoe sides, by A. Mokia's land. Makai, by Pepe's land. Maulana, by the Creek of Kaiku.

No 3 is bounded Mauka and Kaikoe sides, by Pulikapo's land. Makai, by the same. Maulana, by the Creek of Kaiku.

C. 3377. Puulau.

Kaupu. Sir. The Cttr land consist of 3 pieces in Akikuli, Manu.

No 1 is a kala, kula & Mauna lot in the ili of Apapa.

" 2. " " kula, in Kahuikoma.

" 3. " " " " Kahakapiule.

The Cttr rec'd them from Kaaimaland, in the years before 1839, and his title was never disputed. There are 3 pratiques lots in No 1.

No 1 is bounded Mauka, by Kapuaho's land. Kaikoe, by the Pali of Akikuli. Makai, by Kamai's land. Maulana, by the Creek of Akikuli.

No 2 is bounded Mauka & Kaikoe & Makai sides, by the Kamahiki's land. Maulana, by the Creek.

No 3 is bounded Mauka, by Apapaw's land. Kaikoe, by the Pali of Akikuli. On other two sides, by Apapaw's land.

C. 2572. Kuhuna.

Kaawa. Sir. The Cttr land consist of 3 pieces, in Kaikoe, Manu.

No 1 is a section of his in Pahapahawale.

" 2. " " " " " Pilipili.

" 3. " one lot " " Kaitiki.

The Cttr rec'd No 1 from Eleele in the days of Kamehameha II. No 2 from Makalawelawe before 1837, and No 3 from

EXHIBIT 4A (1 of 7)

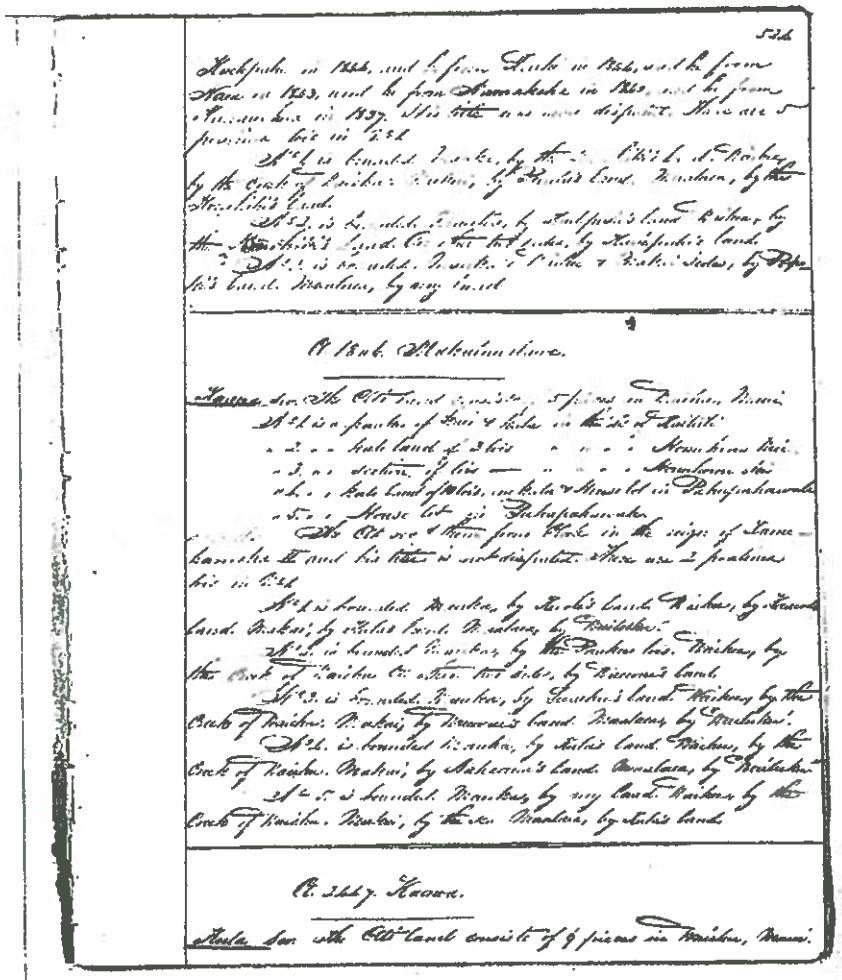

EXHIBIT 4A (2 of 7)

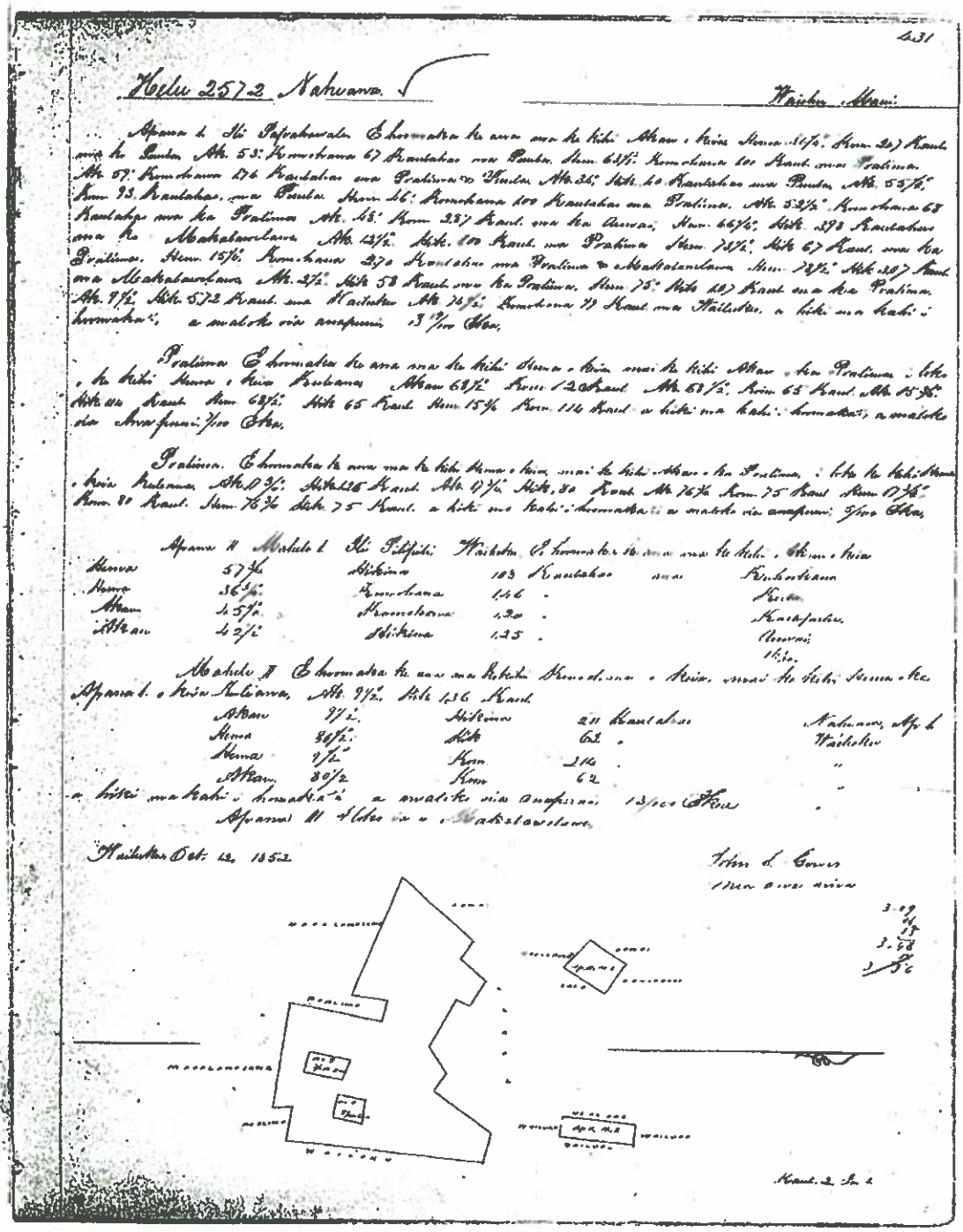

431

Helu 2572 Nahuawa

Waiehu Maui

Apana 1 Ki Papahawahi Ehumaka ka awa ma ka kihi Akau o kuia Hema 51¼ Kum 24 Kaul ma ka Puka Ak. 55 Kumokuna 67 Kaulahao ma Puka Hem 63½ Kumokuna 100 Kaul ma Pralima Ak 57 Kumokuna 176 Kaulahao ma Pralima o Puka Ak 35 Kihi 40 Kaulahao ma Puka Ak 55½ Hem 93 Kaulahao ma Puka Hem 56 Kumokuna 100 Kaulahao ma Pralima Ak 52½ Kumokuna 68 Kaulahao ma ka Pralima Ak 55 Kum 257 Kaul ma ka Auwai Hem 66½ Kihi 293 Kaulahao ma ka Makakaualana Ak 12½ Kihi 100 Kaul ma Pralima Hem 74½ Kihi 67 Kaul ma ka Pralima Hem 15½ Kumokuna 270 Kaulahao ma Pralima o Makakaualana Hem 78½ Kihi 207 Kaul ma ka Makakaualana Ak 27½ Kihi 58 Kaul ma ka Pralima Hem 75 Kihi 107 Kaul ma ka Pralima Ak 9½ Kihi 572 Kaul ma Waiehu Ak 76½ Kumokuna 79 Kaul ma Waiehu, a hiki ma kahi i hemaha, a malohi via anapuni 3 pio Aka.

Pralima Ehumaha ka ana ma ka kihi Hema o kuia mai ka kihi Akau o ka Pralima i loko o ka kihi Hema o kuia Kulana Akau 63½ Kum 120 Kaul Ak 53½ Kum 65 Kaul Ak 15½ Kihi 40 Kaul Hem 68½ Kihi 65 Kaul Hem 15½ Kum 114 Kaul a hiki ma kahi hemaha, a malohi via Anapuni 3 pio Aka.

Pralima Ehumaha ka ana ma ka kihi Hema o kuia mai ka kihi Akau o ka Pralima i loko ka kihi Hema o kuia Kulana Ak 10½ Kihi 125 Kaul Ak 11½ Kihi 30 Kaul Ak 76½ Kum 75 Kaul Hem 17½ Kum 80 Kaul Hem 76½ Kihi 75 Kaul a hiki ma kahi hemaha a malohi via anapuni 3 pio Aka.

Apana 11 Mahele 1 Ki Papipili Waiehu Ehumaha ka ana ma ka kihi o Akau o kuia

Hema	57½	Hikiana	103	Kaulahao ana	Kuhonkana
Hema	36½	Kumokuna	146	.	Kuia
Akau	45½	Kumokuna	120	.	Kaaapuhu
Akau	42½	Hikiana	135	.	Auwai
					1 pio

Mahele 7 Ehumaha ka ana ma ka kihi Hema o kuia mai ka kihi Hema o ka Apana 1 o kuia Kulana Ak 9½ Kihi 136 Kaul

Akau	97½	Hikiana	211 Kaulahao	Nahuawa, Apana 1
Hema	80½	Kihi	62 .	Waiehu
Hema	9½	Kum	214 .	"
Akau	80½	Kum	62	"

a hiki ma kahi hemaha a malohi via anapuni 13 pio Aka

Apana 11 Ulehi ka a Makakaualana

Waiehu Oct 12 1882

John S. Green
Mea ana aina

Kaul 2 Ia 2

EXHIBIT 4A (3 of 7)

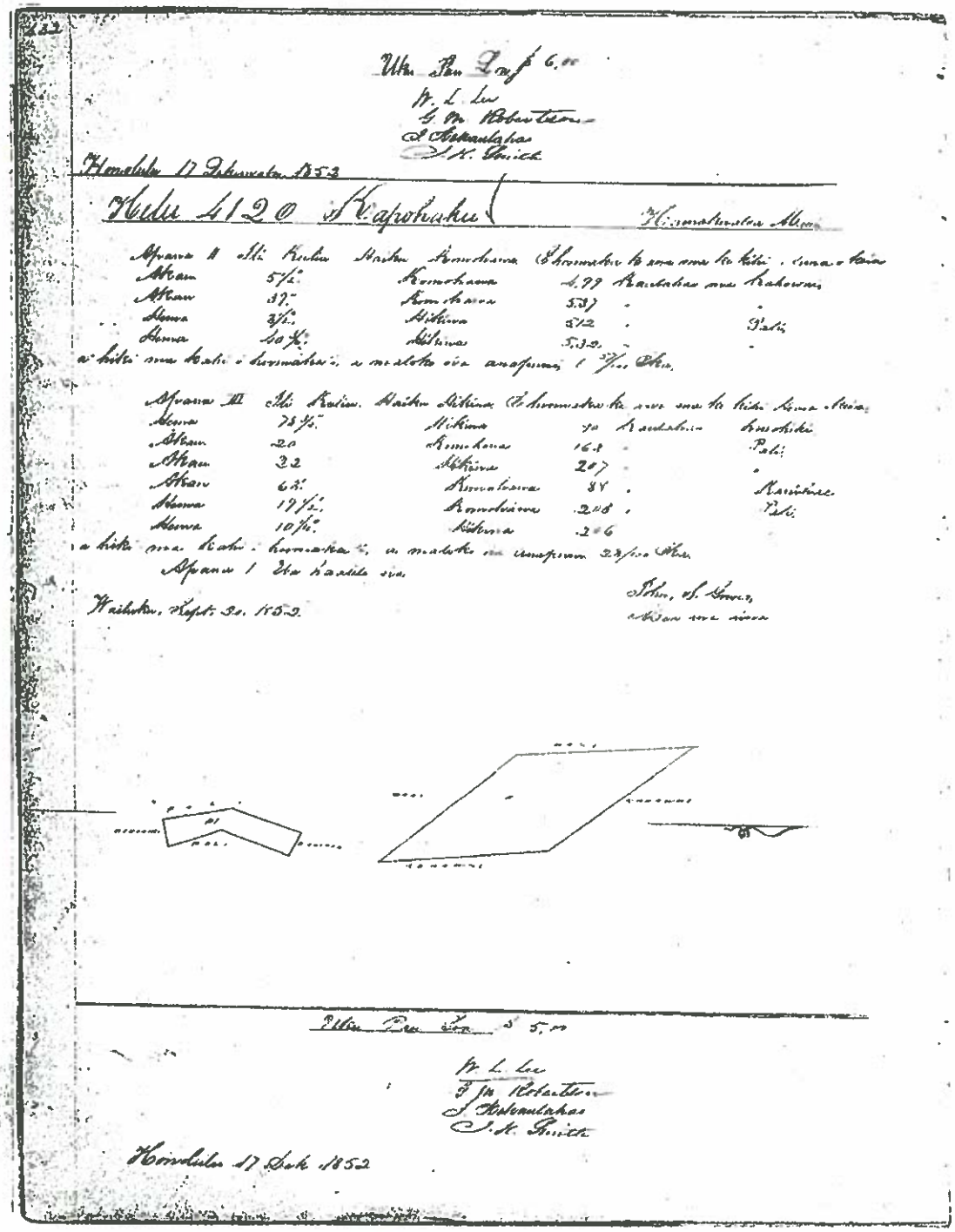

Uku Pau Dos $ 6.00

W. L. Lee
G. M. Robertson
J. Kekaulahas
J. H. Smith

Honolulu 17 Dekemaka 1852

Helu 4120 Kapohaku

Hamakualoa Mo

Apana II Ili Kuliu Haiku Komohana (Ehomaka ke ana ma ke kihi, uma o kaia

Akau	5½	Komohana	4.99	Kaulahao ma kahowai	
Akau	37	Komohana	5.37	"	"
Hema	3½	Hikina	5.12	"	Pali
Hema	40½	Hikina	5.32	"	"

a hiki ma kahi i homaka i, a maloko ia anapuni 1 57/100 Eka.

Apana III Ili Kuliu Haiku Hikina (Ehomaka ke ana ma ke kihi Hema Akia

Hema	78½	Hikina	90	Kaulahao	Kuohiki
Akau	20	Komohana	163	"	Pali
Akau	22	Hikina	207	"	"
Akau	63	Komohana	88	"	Kauiwae
Hema	19½	Komohana	208	"	Pali
Hema	10½	Hikina	206		

a hiki ma kahi i homaka i, a maloko ia anapuni 28/100 Eka.

Apana I Ua haalele ia.

Waikuku, Sept. 20. 1852.

John, S. Gower,
Aiwa ma aina

W. L. Lee
G. M. Robertson
J. Kekaulahas
J. H. Smith

Honolulu 17 Dek 1852

EXHIBIT 4A (4 of 7)

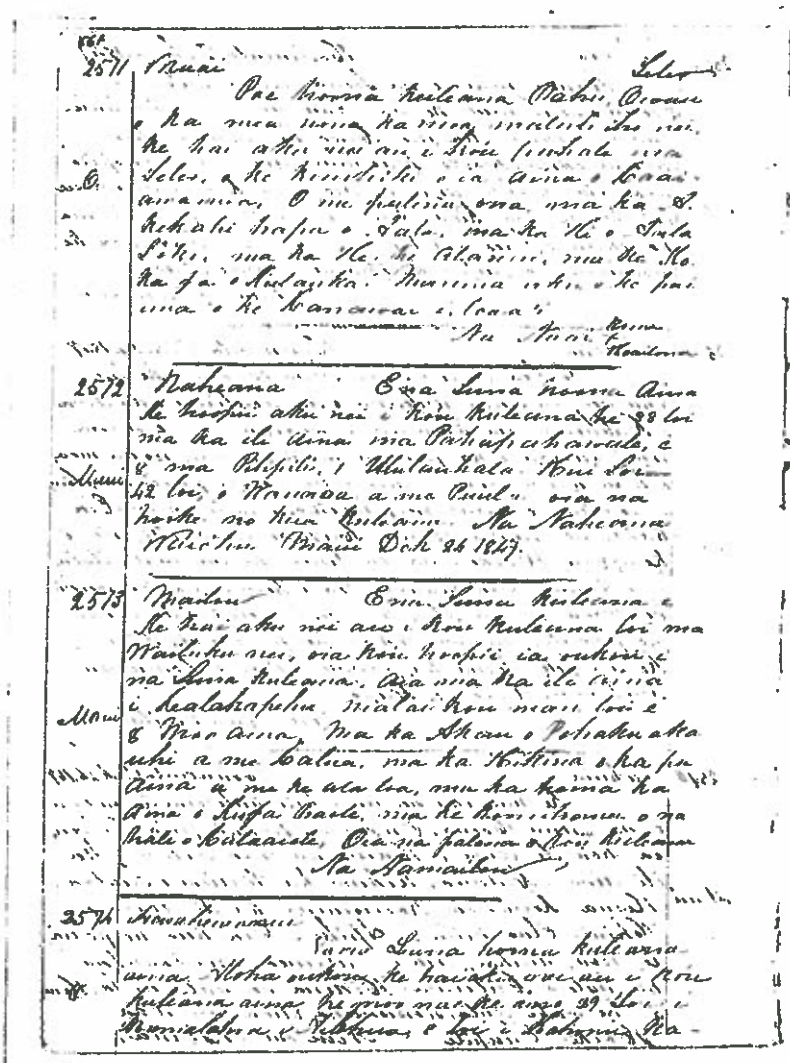

EXHIBIT 4A (5 of 7)

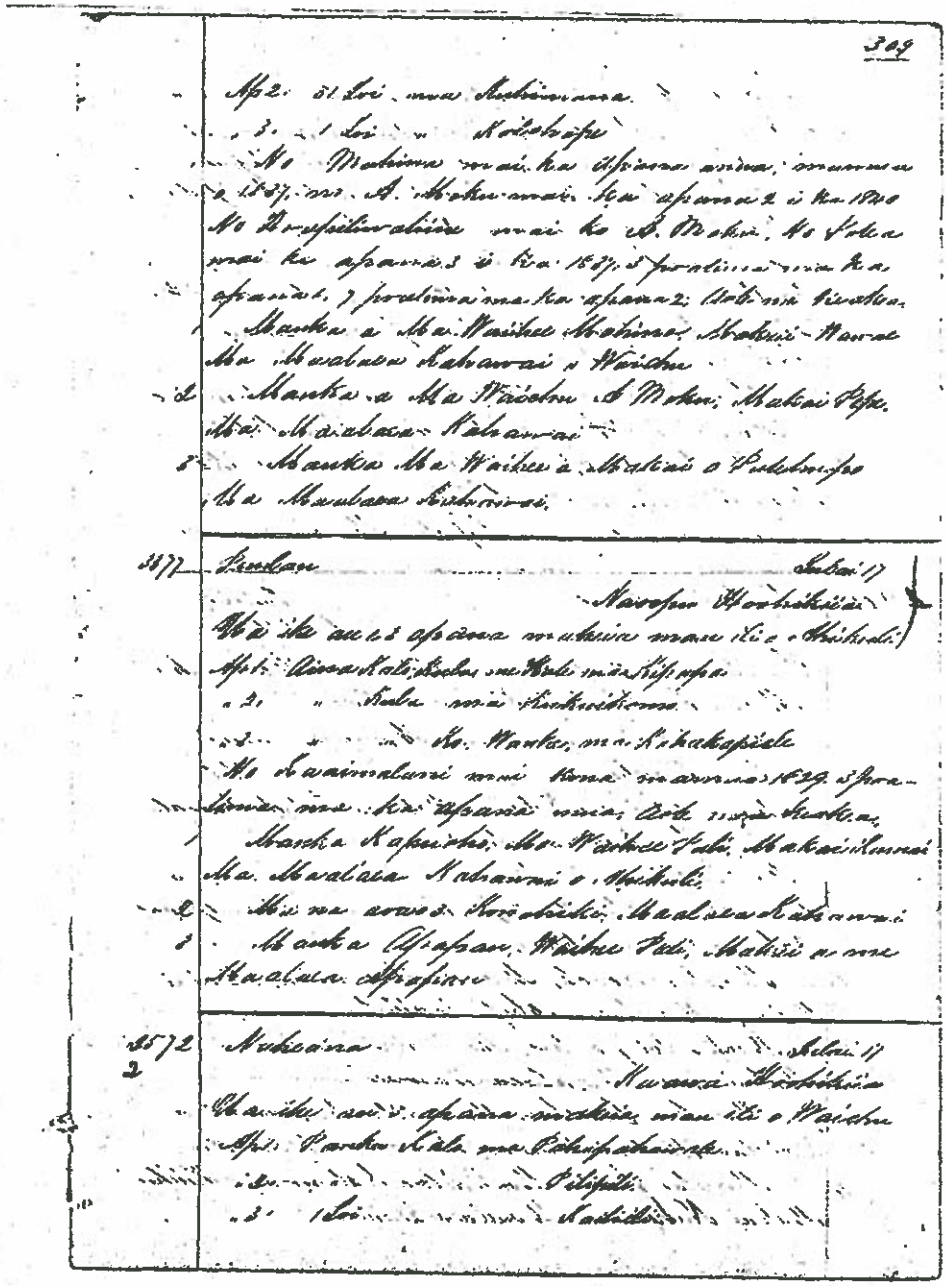

EXHIBIT 4A (6 of 7)

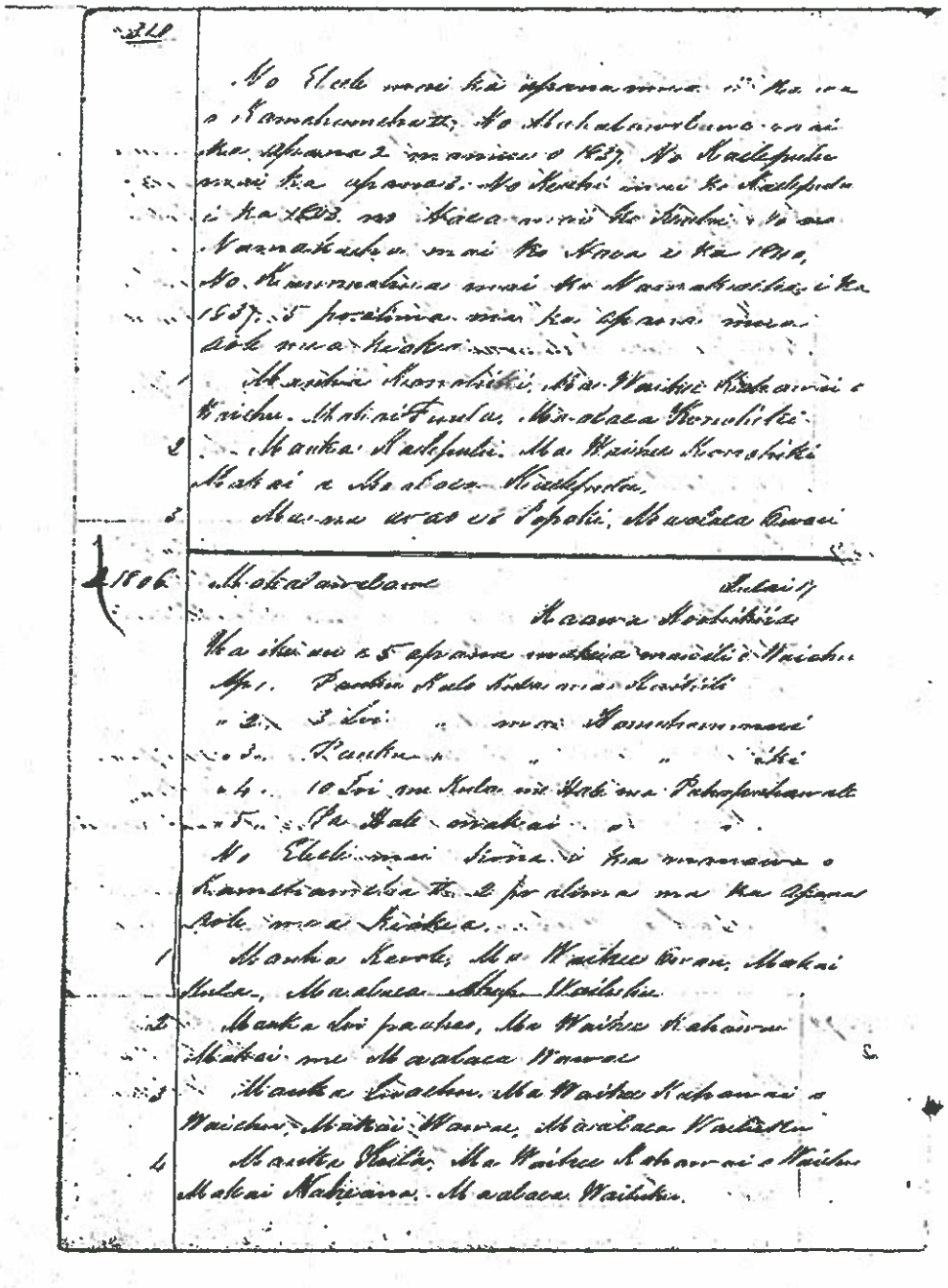

EXHIBIT 4A (7 of 7)

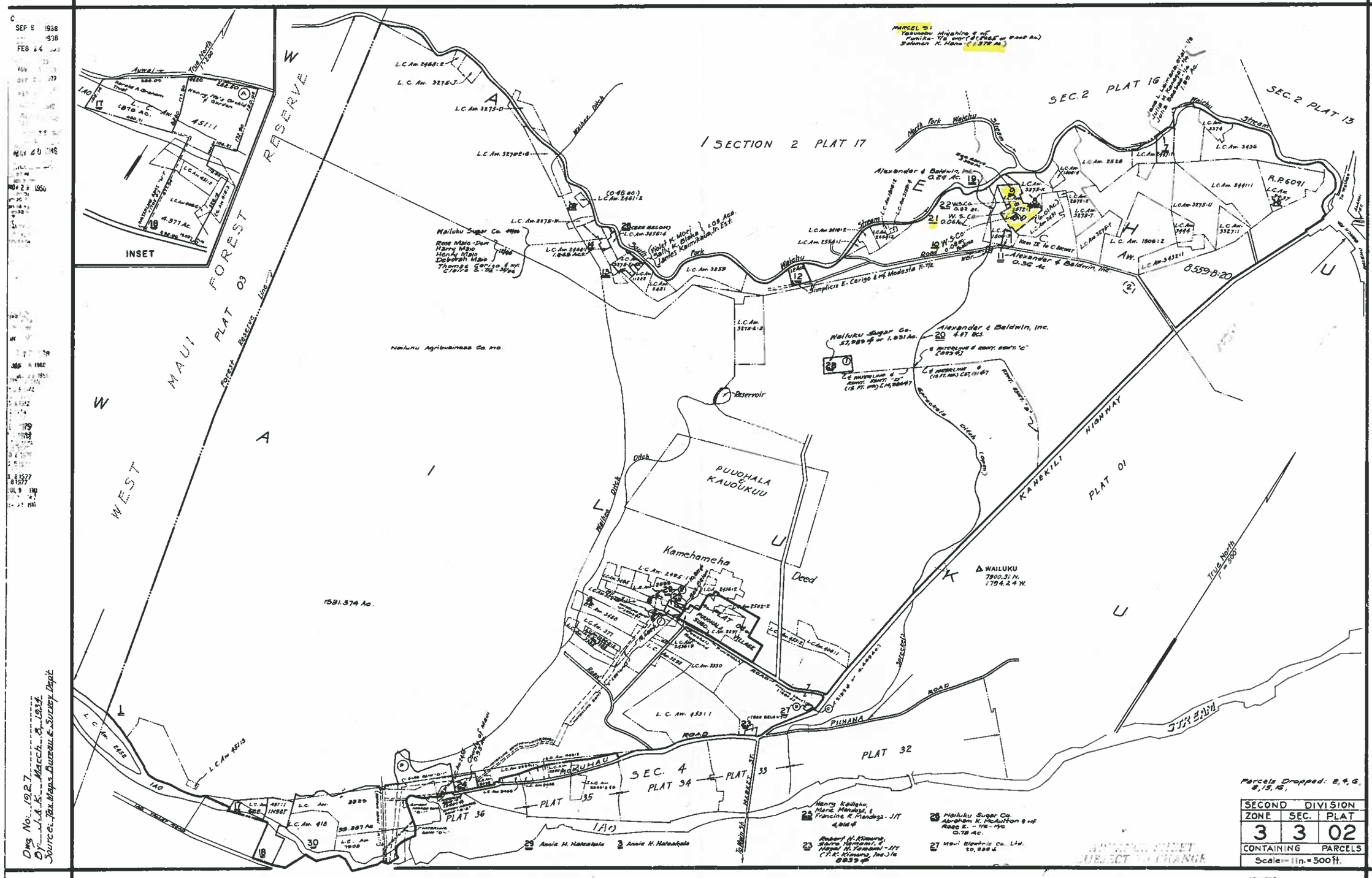

Dwg No. 1927
By: J.A.K. March 8, 1934
Source: Tax Maps Bureau & Survey Dept.

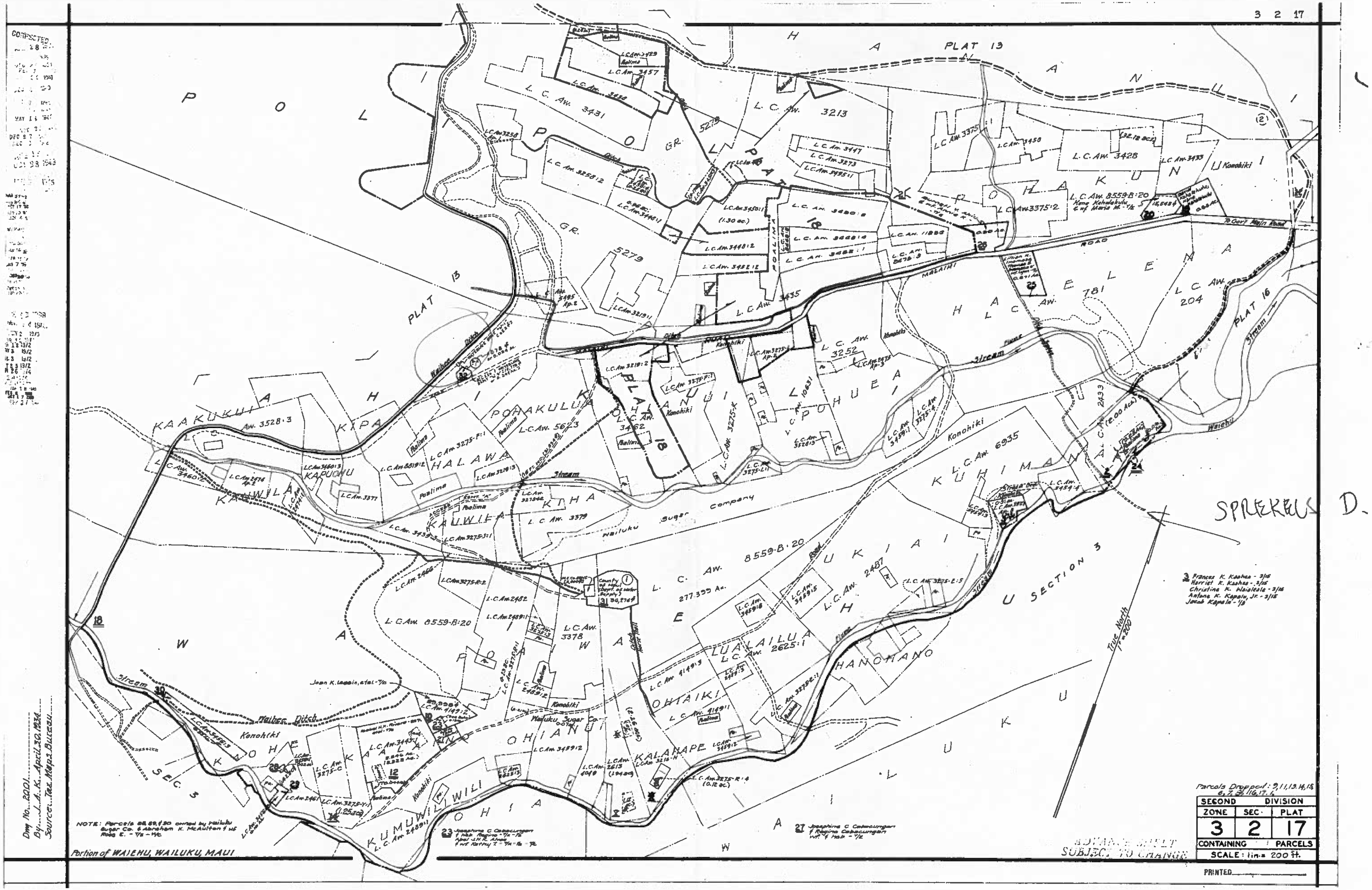
CORRECTED
PLAT 13
PLAT 18
PLAT 16
L.C.Aw. 3429
L.C.Aw. 3457
L.C.Aw. 3430
L.C. Aw. 3431
L.C.Aw. 3213
L.C.Aw. 3258 Ap.1
L.C.Aw. 3258:2
L.C.Aw. 3447
L.C.Aw. 3273
L.C.Aw. 3495:1
L.C.Aw. 3375
L.C.Aw. 3450
L.C.Aw. 3428
L.C.Aw. 3433
Konohiki
L.C.Aw. 3375:2
L.C.Aw. 8559-B:20
Kane Kahalakulu & wf Maria M. - 1/2
L.C.Aw. 3450:1 (1.30 ac.)
L.C.Aw. 3450:2
L.C.Aw. 3448:2
L.C.Aw. 3482:2
L.C.Aw. 3482:1
L.C.Aw. 11886
L.C.Aw. 3448:4
POALIMA
5279
L.C.Aw. 3219:1
L.C.Aw. 3495 Ap.2
L.C.Aw. 3435
GR.
ROAD
MALAIHI
To Gov't Main Road
L.C.Aw. 781
L.C.Aw. 204
Stream
Waihee Ditch
Waiehu
L.C.Aw. 3252
L.C.Aw. 3219:2
L.C.Aw. 3275-F:1
L.C.Aw. 3462
L.C.Aw. 3275-K
L.C.Aw. 10631
L.C.Aw. 3528:3
L.C.Aw. 3459:1
L.C.Aw. 3275:4
L.C.Aw. 2433 (2.00 Acs)
L.C.Aw. 6935
L.C.Aw. 3459:4
KAAKUKUI
KIPA
POHAKULUA
HALAWA
KAPUOHU
KAUWILA
KAUWILA
KIHA
L.C.Aw. 3528:3
L.C.Aw. 3460:2
L.C.Aw. 3460:3
L.C.Aw. 3474 Ap.2
L.C.Aw. 3377
L.C.Aw. 8819:2
L.C.Aw. 3219:3
L.C.Aw. 3379
L.C.Aw. 3439:3
L.C.Aw. 3275-J:1
Wailuku Sugar Company
L.C.Aw. 2466
L.C.Aw. 3275-R:2
L.C.Aw. 2482
L.C.Aw. 2489:1
L.C.Aw. 8559-B:20
L.C.Aw. 3378
County of Maui (Dept. of Water Supply)
L.C.Aw. 8559-B:20 277.399 Ac.
L.C.Aw. 2487
L.C.Aw. 3459:5
L.C.Aw. 3459:6
L.C.Aw. 3275-E:5
LUALAILUA
L.C.Aw. 2625:1
HANOHANO
L.C.Aw. 4149:3
OHIAIKI
L.C.Aw. 4149:1
L.C.Aw. 3275-E:1
KALANAPE
L.C.Aw. 3218-N
L.C.Aw. 2613 (19.4 ac.)
L.C.Aw. 4049
L.C.Aw. 3459:2
L.C.Aw. 3275-R:4 (0.12 ac.)
OHIANUI
Wailuku Sugar Co.
L.C.Aw. 2489:2
L.C.Aw. 4149:2
Joan K. Lessin, etal - 7/10
Konohiki
L.C.Aw. 3443:1
L.C.Aw. 3275-C
L.C.Aw. 2461
L.C.Aw. 3275-Y:1 (1.25 ac.)
KUMUWILIWILI
L.C.Aw. 2489:1
OHIA
SEC. 3
U SECTION 3
WAIEHU
WAILUKU
True North
1" = 200'
NOTE: Parcels 28, 29, & 30 owned by Wailuku Sugar Co. & Abraham K. McAulton & wf Rose E. - 7/8 - 1/8
23 Josephine C Cabacungan & Hsb. Regino - 7/2 - 1/2 Abel J.H.K. Ahee & wf Kathy I - 7/4 - 1/2 - 1/2
27 Josephine C Cabacungan & Regino Cabacungan Wf. & Hsb. - 1/2
3 Frances K. Kaahea - 3/15 Harriet K. Kaahea - 3/15 Christine K. Waialeale - 3/15 Antone K. Kapalu, Jr. - 3/15 Jacob Kapalu - 1/3
Portion of WAIEHU, WAILUKU, MAUI
Dwg No. 2001
By J.A.K. April 30, 1934
Source: Tax Maps Bureau
Parcels Dropped: 9, 11, 13, 14, 15, 6, 7, 8, 16, 17, 4
ADVANCE SHEET SUBJECT TO CHANGE
SECOND DIVISION
ZONE 3 SEC. 2 PLAT 17
CONTAINING PARCELS
SCALE: 1 in. = 200 ft.
PRINTED
SPRECKELS D.