EXHIBIT 2

TMK map showing diversion locations and water uses referenced

'auwai highlighted in yellow

Exhibit 4:

Attached are true and correct copies of documents that establish our property had appurtenant rights at one time.

LCA 2412

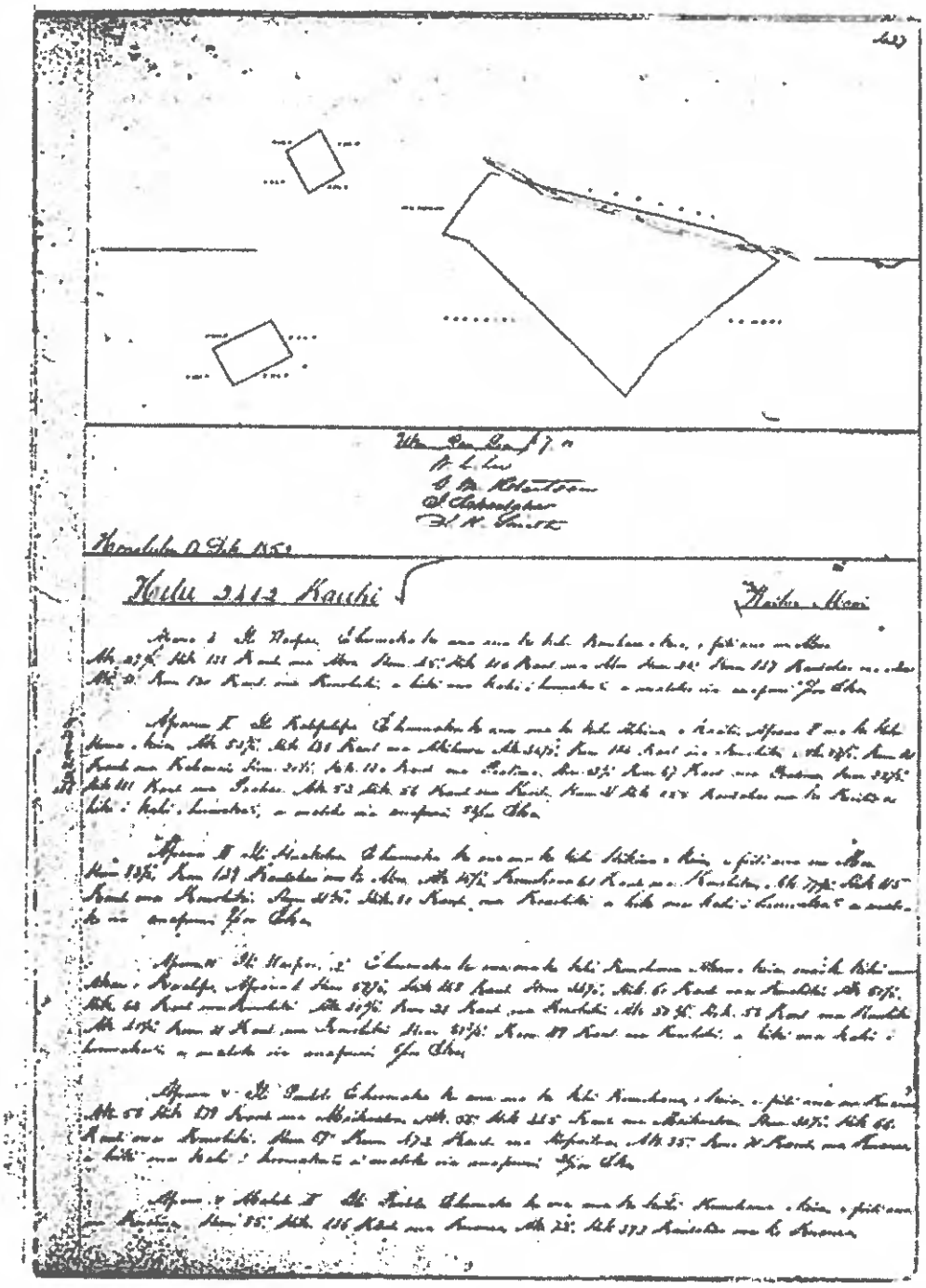

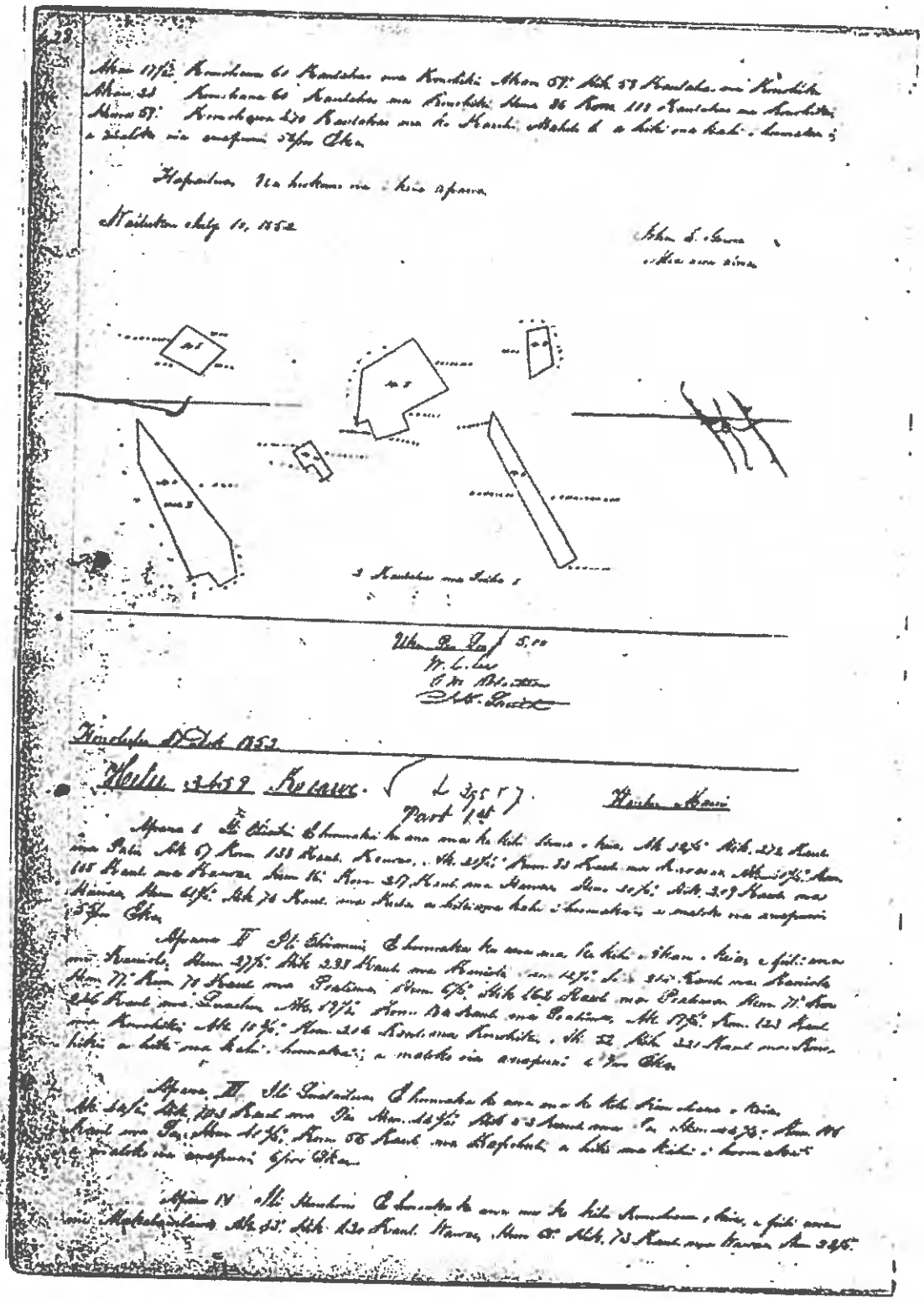

HELU 647

PALAPALA SILA NUI

A ke Alii, mamuli o ka olelo a ka Poe Hoona Kuleana,

NO KA MEA, Ua hoohoiia ka Luna Hoona i na kuleana alaa i ka olelo ae kuleana olelo ia ..... Keiwaa Hale .....

ma ke Ano Aloha Oole o kahi i olelo aoiolo.

Nolaila, ua hoio Palapala Sila Nui, ke hoike aku nei o Kamehameha IV., ke Alii nui a ke Akua i kona Makaainana i hoomoe ai malaena o ko Hawaii Pae Aina, i na kumu a pau, i hoi ia aeng ia, a no kona mau hope ali, na kanaiwi ola ole, ma ke Ano Aloha ia ..... Hauli

i kela ..... wahi a pau loa no ..... Waiahu

ma ke moolipuni o ..... Kauai ..... pono no mokuna.

Apana 1 – Ili Waipae – Poomaka Ona Ka Ili Kuleana Ili ma Kona

Mau	29 ½	Kik	1.38	Kanal	Ona	Ka Moo
Kuma	45	"	1.06	"	"	"
"	24	Kona	1.07	"	"	"
Mau	50	"	1.20	"	"	Konohiki

Ke 0.15 Eka

Apana 2 – Ili Kalepelepe – Poomaka Kik. Kaniki Apa – Kuleana Kaia

Mau	53 ½	Kik	1.88	Kanal	Ona	Ka Kuleana
"	34 ½	Kona	1.54	"	"	Konohiki
"	87 ½	"	1.61	"	"	Kahawai
Kuma	20 ½	Kik	0.34	"	"	Poalima
"	65 ½	Kona	-67	"	"	"
"	22 ½	Kik	1.00	"	"	Ka Paahao
Mau	50	"	-56	"	"	" Kaili
Kuma	31	"	1.50	"	"	"

Ke 0.54 Eka

Apana 3 – Ili Kualoa – Poomaka Kik ili Ona Moo

Kuma	83 ½	Kona	1.39	Kanal	Ona	Ka Moo
Mau	14 ½	"	-61	"	"	Konohiki
"	77 ½	Kik	1.15	"	"	"
Kuma	31 ½	"	-80	"	"	"

Ke 0.49 Eka

Apana 4 – Ili Waipae 2 – Poomaka Kik Kona Ki. mai Kiki Ki. o Kaalapa Ki. o ka 59 ½ Ki. 63 Ki.

Kuma	34 ½	Kik	0.60	Kanal	Ona	Konohiki
Mau	59 ½	"	-62	"	"	"
"	31 ½	Kona	-36	"	"	"
"	50 ½	Kik	-58	"	"	"
"	40 ½	Kona	-70	"	"	"
Kuma	50 ½	"	1.19	"	"	"

Ke 06 Eka

Spam 5 – St. Pauloto – Koomaka Kihi Kaan me Kuanea
Kaan 58° Kik 1.79 Kaub ma ko Maikaaloa
" 56 " 3.45 " " " "
Kaina 30½ " –66 " " " Konohiki
" 59 Kom 4.72 " " " Kapailua
Kaan 85 " –70 " " " Kuanea
Ke o. 26 Eta

Spam 6 – St. Pauloto – Koomaka ma Kam. e pili Kuanea
Kaina 85° – Kik 1.36 Kaub ma ko Kuanea
Kaan 72 Kik 3.93 " " "
" 17½ Kaan –60 " " Konohiki
" 59 Kik –58 " " "
" 23 Kom –60 " " "
Kaina 86 " 1.18 " " "
" 59 " 4.70 " " Kauhi
Ke o. 56 Eta

Maloko a ... Kaa maa ... apana ... 1 – 66 ... Eha
a ei iki aku, a emi iki mai paha. Ua koe nae i ke Aupuni na mine minerala a me na metela a pae.
Na ... Kauhi
na aina la i hawaiia ma ke Ano Aiodio a no kona mau koolina, a me kona waihona; na pili nae ka aina a ke Poe Abaoleio a
kou like ai me na aina aiodio i kela manawa i keia manawa.

A i mea e mea ai, ua kau wae i ko'u inoa, a me ka Sila Nui o ke Hawaii Pae
Aina ma Honolulu i keia la ...
15 . October . 1867

Kamehameha Pa

On the King
J. W. Richardson

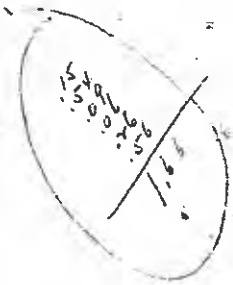

20

am not so well acquainted with them as Moo.

Moo. Sw. These four pieces are as follows:

No. 1. is a Moo of kalo in Papaina
" 2. " 2 lois in Kalepelope.
" 3. " 8 " " Waipae
" 4. " 12 " 4 kuale in Olua.

The Claimant received No. 1 in the days of Kamehameha II, and the other 3 pieces from Kamehon and others in 1829. His title was never disputed. He died in 1865, and his son Kaiamui is His heir. There are two poalima lois in No. 1.

No. 1 is bounded. Mauka, by the Poalima. Kahakuloa, by Gaiki's land. Makai, by Kalua's land. Wailuku, by Kuamoo's land.

No. 2. is bounded. Mauka, by the Paakai lois. Kahakuloa, by the Creek. Makai, by Kaumua's land. Wailuku, by Holele's land.

No. 3. is bounded. Mauka, by my land. Kahakuloa, by Kalepo's land. Makai, by Kaikinohopono's land. Wailuku, by the Creek.

No. 4. is bounded. Mauka, by the Poalima lois. Kahakuloa, by the Pali. Makai, by Hale's land. Wailuku, by the Creek of Waihee.

Cl. 2412. Kanhi.

Kaanua Sw. The Clt's land consists of 5 pieces in Waihee, Maui.

No. 1. is 8 lois in Waipae 1.
" 2. " 8 " " Kalepelope.
" 3. " 4 " " Huakolea.
" 4. " 3 " " Waipae 2nd
" 5. " a Moo of kalo in Puulolo.

No. 1 & 2. he had long before 1839, and No. 3. in 1843, from Kuikelani. No. 4. from Kawuhaka in 1843, and No. 5. from Kapana in the same year. His title has not been disputed except to No. 5. which was taken away in 1846, by the Lima Pea. because the Clt. was very sick and couldnot go to the poalima.

No. 1 is bounded. Mauka, by Kaniahaala's land. On other three sides, by Moo's land.

Waikee 21

No 2 is bounded Mauka, by the Paikao lois. Kakakuloa, by the Creek Makai, by the ili of Kiaahi. Wailuku, by the Pali.

No 3 is bounded Mauka, by the Creek Kakakuloa, by the same Makai, by Paika's land. Wailuku, by the Creek.

No 4 is bounded Mauka, by Kalepo's land. Kakakuloa, by the Government Lot. Makai, by Kaikamboponoo land. Wailuku, by Kalepo's land.

No 5 is bounded Mauka, by the Paikao lois. Kakakuloa, by the ili of Mokakiki. Makai, by Kahanu's land. Wailuku, by Kakanonnu's land.

Lea 97 & 15

Wailuku July 25th 1849

C. 2654 Kakakuoni

Kaanuoni &c. The Ett land consists of 4 Jaws of kalo land in the ili of Paauwa & Hoy are all in one piece. The Claimant received it from Kuaiki in the years before 1839. His title has never been disputed up to his death in 1843, and his widow Kaaiki is his heir. There are no fraction lois in it. These lands are in Waikee. Maui.

It is bounded Mauka by the Govt Lot. Kakakuloa, by William Edmond's land. Makai, by the Paikao lois. Wailuku, by Kuaiki's land.

C 8366 Kupua

Kaaki &c. The Ett land consists of two pieces in the ili of Makaaka. Wailuku, Maui.

No 1 is a Section of kalo and kula land.

" 2 " " " " "

The Claimant received these lands from Naawahimahua in the days of Kuwahamaka II. His title has never been disputed. There are 2 fraction lois in No 1 and 5 in No 2.

No 1 is bounded Mauka, by the Government Lot and Creek Kakakuloa, by Kamakaku's land. Makai, by the Paauwa or sand Hills. Wailuku, by Paka's land.

No 2 is bounded Mauka, by Paka's land. Kakakuloa and Makai sides, by the same. Wailuku, by Kalua's land.

Waihee Sept 10 1883 97

No. 607 Pekanele Fr. 1.13 Dr 7

Kue Konshiki

He mau loko kiia ma ka Ili o Kapoho, Waihee Maui

Kaloha Hoshikua, Ua ike au i na loko o Kaiwai a me Kaloka ma ka Ili o Kapoho, Waihee. Ua maopopo iau he mau loko no ke Konshiki ua hana mau ia no ma na la o Konshiki ma ka ua mamua mai a hiki i keia manawa.

Kaikumua Hoshikua, Ua oiaio no ka mau loko kiia no Konshiki a Pekanele a hookohu mai o Kuleana nona ua hanaia ma na la hana o ke Konshiki a hiki i keia manawa.

(Hoshikua ua nele o Pekanele, ua pono o Konshiki.)

No. 2412 Kauhi Fr. 1.20 Dr 5

Kue Konshiki

Kaanea Hoshikua, Ua ike au i na Apana aina o Kauhi ma Pauloto, Waihee Maui, 2 Apana

Ua mahi mau oia ma keia mau Apana aina a mamua aku o kona make ana, ua hoihoia keia mau Apana i ke Konshiki mamua aku o ka hana ana o na Kuleana. Aole mai opopo iau ke kumu o kona hoihoi ana i keia mau Kuleana i ke Konshiki, no ka ai wale ni ke kumu o kona hoohalahala. A owau no ka hunona pono a Kauhi.

Kaanea Hoshikua, Ua pili kau aina me ke Kauhi a ua ike no au i kona hoihoi ana i kona aina i ke Konshiki. I ke kumu o kona hoihoi ana i keia Kuleana, he la hana no Pea ke Konshiki, o ka hana no ia a napoo ka la, manao ke Konshiki hookaumaha a nolaila ke hoihoi ana, a ua mui na kanaka i hoihoi ia la, a ia ua no, nonoi o Kauhi i mai ai uaua. Hilo o Pea

98.

Ke loi ai nau, i loi ai na ke Konohiki, a na Kealoha ka hope Konohiki e hoopouopouo, e mahope iho haawi o Kealoha i kua mau apana aina ia Hapailua.

(Hoopanaia a nana ma ka Buke 9. Hoike; eloko o ka Buke 5, Kuleana Oahu.)

No. 4405 3. Kaonakaheana

E holoua ka inoa "Kapahukamila". Ili, a e hookeino "Kanaele 4". Ili ma ka aoao 510 Vol 8

No. 11154 Kaihumua

I Kaauwai, sworn, says he entered the claim in the year 1847, before Mr. Richards, on Maui.

Knows the piece of land claimed by Kaihumua, situated in "Paleoleiha", Waihee. He derived it from his Brother-in-law, Naialuna, who received it from Hoapili before the year 1829. Thinks the boundaries surveyed by John T. Cowen, is correct.

Kuwaikii, sworn.

Knows the piece of land claimed by Kaihumua. The survey made by Mr. Cowen is correct. There are no Palimas in it

i ia ili aina. Na kou mau makua i haawi mai kekahi M. 1832, a na keahi kekahi M. 1825

Kaohili

Mea nana i kakau (K. Z.)

3410 Kekaei Honuaula Dek. 26 1847.

Auhea oukou e na Luna Hoona. Ke hai aku nei au no kou kuleana aina ia oukou Owa o Kaei aia i Keauhou, elua kou ili aina o Kaulanamaa. Akau ka ili aina o Kahikinui, Hikina ka ili aina o Kaluanui, Hema Kaulanamaa, Komohana o Eliali, Hoike Puhau. Eia keia he mala Uala haole, hoo, aia i Palauea, Hoike Kiia haku ua no i keauhou hoo i mala Uala haole, Hoike Puhau

Mani

Eia no keia he palaale makai. Akau ke awa paewaa, Hikina ke ala, Hema he kula, Komohana he ala hele no. Oia kou kuleana

Nau na Kekaei

3411 Kalawaia Honuaula Dek. 26 1847

Ke hai aku nei au i kou kuleana ia oukou e na Luna Hoona, he ili aina aia i keauhou o Kahikinui. Oia kou kuleana au e manao nei e hai aku. Akau o ka Hikiiki, Hikina Oka o Kilau, Hema Kaluaonui, Komohana o Eliali, Hoike Puhau. Oia no kou kuleana au e manao nei e hai aku ia oukou

Mani

Nau na Kalawaia

3412 Kauhi

He palapala hoopii ia oukou e na Luna Hoona. No kou wahi kuleana Aina, aia ma Waipae i Waihee nei o loi aia ma ka Lepelepe, i Waihee nei no, o loi huia he 16 loi a pau loa aia ma Huakolea 4 loi, aia ma Waipao 2 okolu loi Uapau na loi, o ka huia ana 33 loi Paulua. Eia keia he mano Oopu i Waipuka kainoa o ia mana Oopu la, Eia keia Hoopu lauhala

Mani

487

kekahi aia ma Waipae, i keia mau mea a
pau loa. Eia no i Waihee nei no. Eia ke kulea-
na o na loi ewalu i Waipae mai aluhia mai
~~Eia na hoike~~ ka loaa ana, a hiki i ka Ruihe-
lani ai ana ia Waihee nei, me ka hemo ole,
Eia na hoike o Kaalipo i Papinka.
Eia ke kuleana ana o na loi i Kalepolepo
mai a Kaauwai mai, a ia Kaanua i Kaa-
nua hoi a rau. Eia na hoike i Keili, o Ka-
anua. Eia ke kuleana o na loi ia Kuakoloa,
no Anakalea mai i ka wa i hoomo ai ai o
Kaauwai lilo ia Ruihelani ka aina. Loaa
mai kela mau loi eha. Eia na hoike o Keo-
ili, o Paiki. Eia ke kuleana o ka mana
Oopu, i ka wa ia Kaauwai, a hiki i keia
wa me ka hemo ole. Eia ke kuleana o na
loi 3 i Waipao 2 no Kawalea mai, a me
ke opu lauhala, i nei mau mea a pau
aole i hoopilikia ia mai e na konohiki
eia no au ke noho nei no maluna i keia
mau mea o pau. Aloha oukou o na Luna
hoona o pau loa.

Na Kauhi Waihee.

Maui Dek 29 1871

3419 Auaiki

Ma He wahi hoopii kuleana ia
oukou e na Luna Hoona, he Aupuni i
mahaloia. Ke hoopii aku nei au i kou wa-
hi kuleana, he mau wahi moo aina, aia
ma Puanea i Waihee nei. Eia ka nui o kou
mau wahi loi. Ma Puanea 78 loi, ma Puanea
Maui nui ma Pahakuaukahi 11 loi i ka hui ma
89 loi a pau loa. Eia ke kuleana mai ia
Kaiamu mai kou noho ana i keia mau
loi ma Puanea nei 78 ia wa o Malauihi
ko makou hakuanda noona mai ko

LCA 2422



HELU [illegible]

PALAPALA SILA NUI.

A KE ALII, MAMULI O KA OLELO A KA POE HOONA KULEANA.

NO KA MEA, Ua hoohalo ia Luna Hoona i na hoona kuleana ilua i ka olelo, ke kuleana olelo ka [illegible] me ke **Ano Aiodio** iloko a kahi i olelo malalo.

Nolaila, ma kaia Palapala Sila Nui, ke haiko aku avi a Kamehameha IV, ke Alii mai a ke Akua i hoon lokomaikai i hanoaka ai maluna a ke Hawaii Pae Aina, i na hanaka a pau, i kaia la mua iho, a na hana mau kapa alii, na hoowii aku aia ma ke **Ano Aiodio** ia [illegible]

i kaia [illegible] wahi a pau lai ma [illegible]

me ka mahopaai a [illegible] pauai na makua,

[illegible]

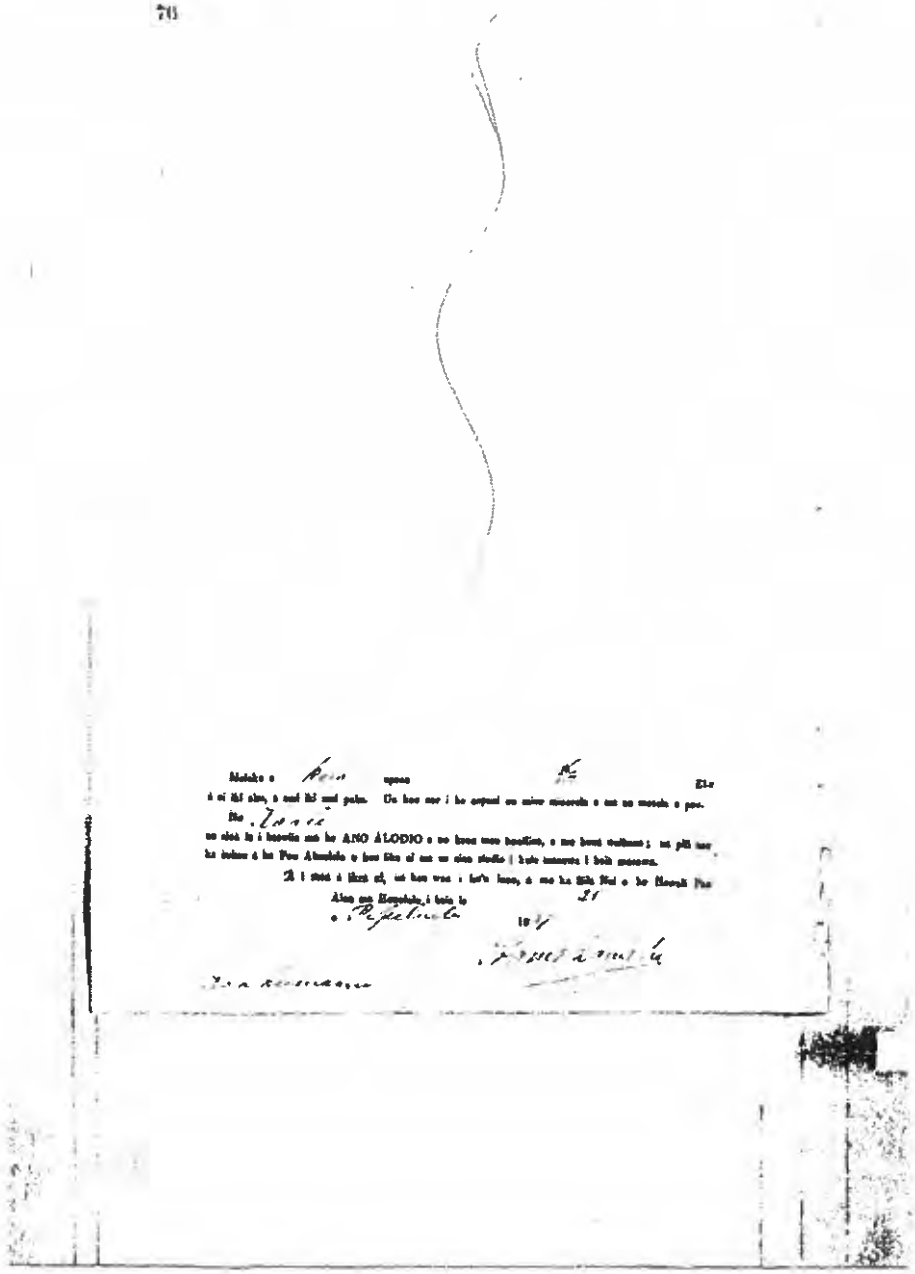

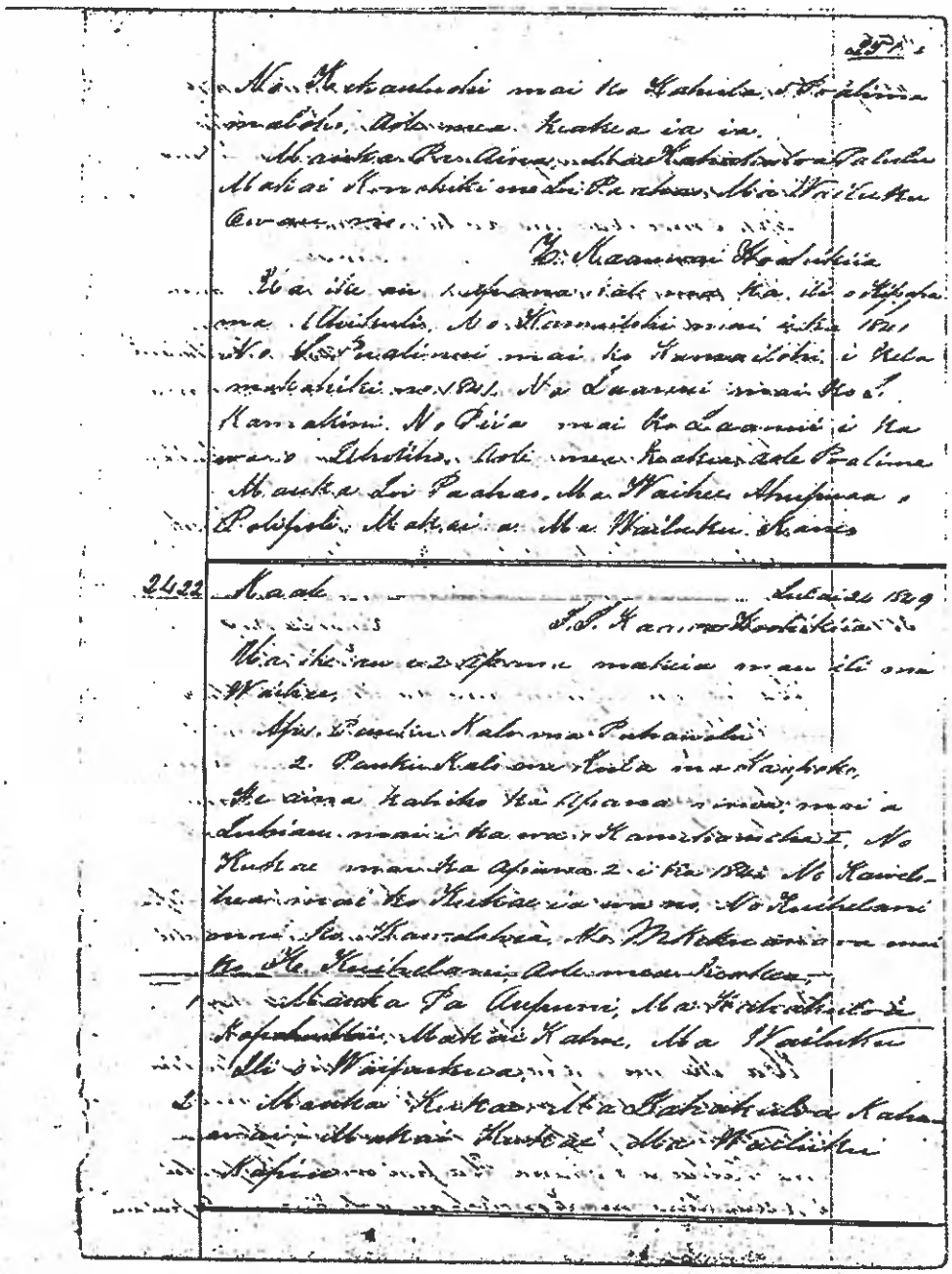

3421 O.S. Kaawa 492

He palapala hoopii ia oukou e na Luna Hoona o ke Aupuni kuokoa. Eia na hoopiila; He wahi mahele aina kou aia ma Kalaiwa i Ahikuli o Kipapa ka inoa o ua mahele aina la. Ponei ka loaa ana iau no Kamailohi a me Ubhinahele na lana i haawi mai iau i ka makahiki 1840 ka haawi ana mai iau. Eia na hoike o Ubhinahele o Aole, oia kou kuleana, e nei no aole aina, o Kaauwai kekahi mea nana i hana. Ua apana aina la. Ua hoopii au ia Kaauwai no ka hanaino ana o kuu hoaaina, i ua mahile aina la. A hoopii ia ia 30 dala. O ka makahiki 45 oku nei Ubupau Aleha oukou me ka mahalo Na O.S. Kaawa Dek 30 [illegible]

Waihee Maui

3422 Kaale

He palapala hoopii kuleana ia oukou e na Luna hoona o ke Aupuni Hawaii nei He mau wahi moo Aina kou aia ma Puhunahi i Waihee nei; Eia ke ano o ko makou noho ana mai ia. Pua mai a hiki ia Kuihelani ko makou noho ana me ka hewa ole, alina konohiki o Waihee nei, aole au i hoopilikia ia, a hiki i keia wa, mai ko makou mau kupuna mai, a i ka lakou mau keiki mai hoi a make lakou ia makou hoi. Loaa i ke Aupuni maikai a ka Moi Kamehameha [illegible] oia ke ano o ko makou noho ana i keia mau moo aina. Eia na hoike o Puhi Opuwahaulaula. Eia keia mau wahi kuleana loi ou, aia ma Kaapoko i Waihee nei no, no Kalepo mai ia mau wahi loi ou, eia ka nui 10 loi, Aole au i hoohewa ia e ke konohiki a hiki i keia wa. Eia ka hoike o Kukae o Kaha, Ua pau Aleha oukou me ka mahalo Na Kaale Waihee Maui Dek [illegible]

443

2423 Kupuahelani

Aloha oukou na Luna Hoo-
na. Ke hai o koi nei au i kou kuleana, he
mau wahi loi 39. aia ma Malaukanaloa
i Waihee malaloaku o kekuhi kanaka ka
noho ana; a hele i ka poalima o ke komohiki
Maui i me ka poalua o kilia he nahi kula kekahi
3 loi ma Paoole

Moka mahalo
Wailuku } Kupuahelani
30 Dek 1847

2424 Kaiwaapolaole

Auhea oukou o na Luna Hoo-
na ina kumu kuleana aina. Ua haawi
mai o Kapau iaia a me Kekukahonli ina
loi kalo, a me ke kauwahi kula ke pili pu
la no me na loi i ka makahiki 1839 oia
ke lana haawi aina mai iaia o Waikanu
ka aina, oia ka nui o na loi he umi, kuma-
mahiku wahi loi, ma ka hema na loi o
Maui Mahune, ma ka hikina na loi o Namaile
ma ka Akau na loi o Kapau, ma ke Komoha-
na na loi o Kama; oia ka nui o kou
aina, o Kapau, a me Waiu no lana mai
kou aina Waikanu ka aina
Kapau, Waiu, Dek 24 1847
Na Kaiwaapolaole

2425 Allena Kaumu

E ike oukou o na Luna
Hoona i kou kuleana ma Wailuku nei ma
ka iliaina o Uemiu, he mau loi a me ka-
he waiho wale e ae, ma Mauhili i haawi mai
Maui i ka makahiki 1844. Na palena Akau he
loi poalima, hikina he mau loi e ae, hema
he auwai, komohana na loi o Z Kaauwai

LCA 3721

Ulu Pau Ipu
W. L. Lee
G. W. Robertson
C. H. Bennett
J. Kalaniahia

562

Honolulu 27 Oct 1853

Helu 3721 Makaole

Waikiki Maui

Apana 1 Ali Waikaremoana Claim that he was the tenant. Kuleana. Apana 1 Aona 56¾ Kum. 53 Kaal ma Kuahua. Aona 41 Kum. 153 Kaal ma Kuahua. Aona 55 Kum. 125 Kaal ma Kuahua. Aona 22½ Hikiwa 182 Kaal ma Poalima. Ahi 51 Hikiwa 70 Kaal ma Poalima. Ahi 60 Hikiwa 87 Kaal ma ka Poalima. Ahi 71½ Hikiwa 70 Kaal ma ka Pili. Aona 14½ Kuahua 53 Kaal ma Poalima. Aona 81½ Hikiwa 73 Kaal ma Poalima. Aona 18½ Kuahua 192 Kuahua ma Papahaku. Ahi 74½ Kum. 152 Kaal ma Poalima a hiki ma kuhi i kuahua a malalo iki ma apana 16 ma Aona.

Apana 1 Ali Waikaremoana Claim that he was the pili Aina. Kuleana. Apana 1 Apana 2½ Hikiwa 103 Kaal ma Kuahua. Aona 37½ Kum. 19 Kaal ma Kuahua. Ahi 23½ Kum. 39 Kaal ma ka Kuiwai. Ahi 56½ Kum. 37 Kaal ma ka Kuiwai. Ahi 63½ Hikiwa 8 Kaal ma Kuahua. Aona 3 Hikiwa 33 Kaal ma Kuahua a hiki ma kuhi i kuahua a malalo iki ma apana 3 ma Aona.

Waikiki Aug 7 1858

Asher S. Lyons
Maui ma aina

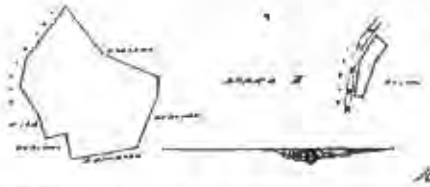

Kaal 2 ili 1

Ulu Pau Ipu
W. L. Lee
G. W. Robertson
C. H. Bennett
J. Kalaniahia

Honolulu 27 October 1853

Helu 4368 & 4404 Keikahuna

Waikiki Maui

Apana 1 Ali Kalepelepe Claim that he was the hale Kuahua i Pauoiwa. Aona 60½ Kum. 105 Kaal ma Kuahua. Aona 23½ Hikiwa 153 Kaal ma Kuahua. Aona 8½ Ahi 109 Ahi ma Pauoiwa. Ahi 21½ Hikiwa 13 Ahi ma Pili. Ahi 16 Kum. 220 Ahi ma Pauoiwa. Aona 65 Kum. 60 Ahi ma Pauoiwa. Ahi 50½ Kum. 173 Kaal ma Pauoiwa a hiki ma Kuhi i kuahua a malalo iki ma apana 17½ Aona.

Apana 2 o 3 Ali Kalepelepe Claim that he was the hale Aina i Maikaala. Aona 66 Kum. 36 Kaal ma ka Maikaala. Aona 21½ Kum. 195 Kaal. Poalima o Kuamakua. Ahi 52½ Hikiwa 212 Kaal. Poalima o Kuamakua. Aona 17½ Hikiwa 261 Kaal ma Poalima. Aona 17½ Kum. 13 Kaal ma Kikaala a hiki ma Kuhi i kuahua a malalo iki ma apana 4½ Aona.

Waikiki Aug 22 1853

Asher S. Lyons
Maui ma aina

HELU 6439.

PALAPALA SILA NUI

A KE ALII, MAMULI O KA OLELO A KA POE HOONA KULEANA.

NO KA MEA, Ua hoohalo na Luna Hoona i na kuma kuleana aina i ka olelo, he kuleana oiaio ko Makaele Kuleana Helu 3/21
ma ke **Ano Aiodio** iloko o kahi i olelom malalo.

Nolaila, ma keia Palapala Sila Nui, ke hoike aku mai o ~~Kamehameha V~~ Lunalilo, ke Alii Nui a ko Akua i Kona lokomaikai i hoonoho ai malana o ko Hawaii Pae Aina, i ~~na kanaka a pau~~, i keia la nona iho, a no kona mau hope alii, na haawi aku oia, ma ka **Ano Aiodio** a Makaele Waiahee
i kela wahi a pau loa ma Waiakamama
ma ka Mokupuni o Maui penei na mokuna:

Ap. 1. E hoomaka keana ma Kikihiona o Kaahawa Ap. 1.

He	86½°	Ko	.58	Kaul	ma Kaahawa
"	21°	"	1.63	"	"
"	51°	"	1.75	"	"
"	52½°	Ko	1.82	"	" Pralima
Ak	80°	"	.80	"	"
"	60°	"	.39	"	"
"	70½°	"	.70	"	" Pila
"	14½°	Ko	.67	"	" Pralima
"	80½°	Ko	.73	"	"
"	10½°	Ko	1.92	"	" Pohohaka
"	74½°	"	1.52	"	" Pralima

a hiki ma Kahi i hoomaka. 26/100 Eka.

Ap. 2. E hoomaka Keana ma Kafeahu Ekoia o Kahu Ap. 2.

He	71½°	Ko	1.09	Kaul	Kula
"	8½°	Ko	.19	"	
Ak	82½°	"	.99	"	Aimoimoi
"	56°	"	.87	"	
"	43½°	Ko	.41	"	Hoomoliki
He	53°	"	.55	"	Hahina

a hiki ma Kahi i hoomaka. 06/100 Eka.

1,02

Maloko o Rein man Apana 1,12 Eka

a oi iki aku, a emi iki mai paha. Ua koe nae i ke Aupuni na mine minerela a me na metela e pau.

No Ma Kaele

na aina la i hawiia ma ke **Ano Alodio** a no kone mau hooilioa, a me kona waihona; ua pili nae ka auhau a ka Poe Ahaolelo e kau like ai ma na aina alodio i kela manawa i keia manawa.

A I MEA E MEA AI, ua kau au i ke'u inoa, a me ka Sila Noi o ko Hawaii Pae Aina ma Honolulu i keia la 16 • Augate 188.

Lunalilo R.

By the Hon.
The Minister of the Interior
Edwin O. Hall

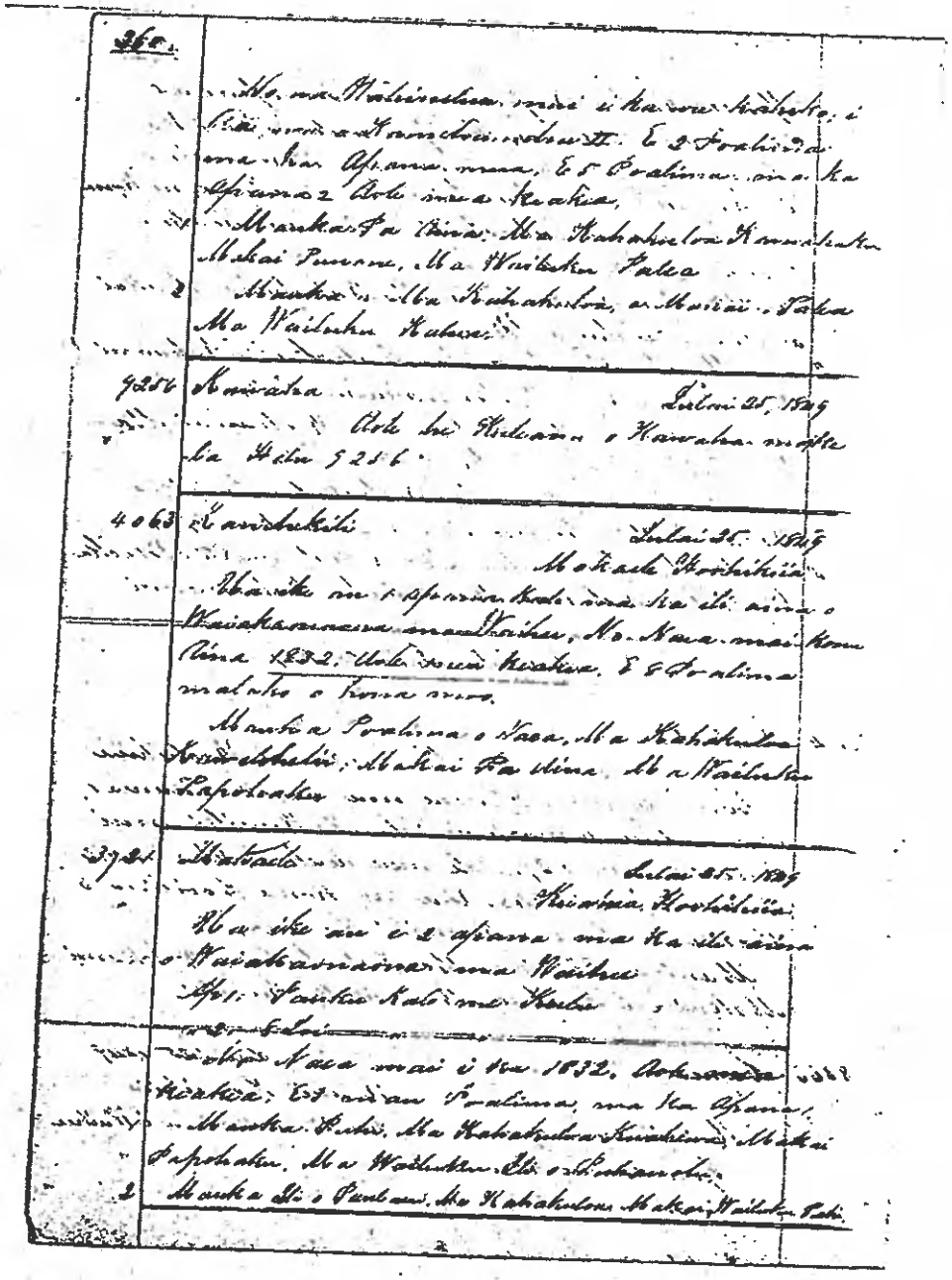

360.

No. na Wahinehua mai i ka wa kahiko, i ka wa o Kamehameha II. E 2 Poalima ma ka Apana mua, E 5 Poalima ma ka Apana 2 Aole mea keakea,

Mauka Pa Aina, Ma Kahakuloa Kawahaku Makai Punone, Ma Wailuku Palea

2 Mauka o Ma Kahakuloa, o Makai o Palea Ma Wailuku Kahua.

9256 Kawaha Julai 25, 1849

Aole he Kuleana o Kawaha mokela Helu 9256.

4063 Kanehekili Julai 25. 1849

Makaele Hoohikiia

Ua ike au i apana kalo ma ka ili aina o Waiakamaona ma Waihee, No Naea mai kona Aina 1832. Aole mea keakea. E 8 Poalima malaho o kona moo.

Mauka Poalima o Naea, Ma Kahakuloa Kawelohelii; Makai Pa Aina, Ma Wailuku Papohaku

3721 Makaele Julai 25. 1849

Kuahua Hoohikiia

Ua ike au i 2 apana ma ka ili aina o Waiakamaona ma Waihee

Ap 1: Pauku Kalo me Kuhe

2: 8 Loi

No Naea mai i ka 1832. Aole mea keakea; E 1 mau Poalima, ma ka Apana,

Mauka Puhi, Ma Kahakuloa Kuahiwa, Makai Papohaku, Ma Wailuku Ili o Puhanohe.

2 Mauka Ili o Puhanoi, Ma Kahakuloa, Makai Wailuku Puhi.

118

3718B Kamakaulii

Ili aina o Waipae 6 loi
Mp no Kaikinohopono mai kon Holili
2 loi, no Hoanaepuu mai kon Kapuna
3 loi no Huki mai kon, elua kula
Waihee Dek. 29. 1847 Na Kamakaulii

3718 Maikaaloa

Ili aina o Mookahi 47 loi
Mp no Kaani mai kon Kalepelepe 17 loi
no Kuhelani mai kon
Waihee Dek. 29. 1847 Na Maikaaloa

3721 Makaele Dek. 28, 1847

He palapala kuleana
Mp no Kaea mai kon mau loi he 10
hookahi kula, elua puhala kulana
hale, hookahi Kon. Waihee Maui
Na Makaele

3722 Moanalua

He palapala hai aku
Mp i ke kumu kuleana kula, a me
ke kuleana loi ma Wailuku aui
Owau o Moanalua ke hai
akoe nei au ia onkou i kou mau
loi he 93 loi, aia ma Lamalii ua
mau loi nei. Penei ke kuleana
maluna o ua mau loi, hele ke
Konohiki mua o Niwa, haaoi
mai o Kailihiwa iau i ka aina
oia ke kuleana maluna o ua
aina nei. Penei na aoao o ua
mau loi nei, ma ka Akau ke
Kahawai, ma ka Hikina

LCA 3782

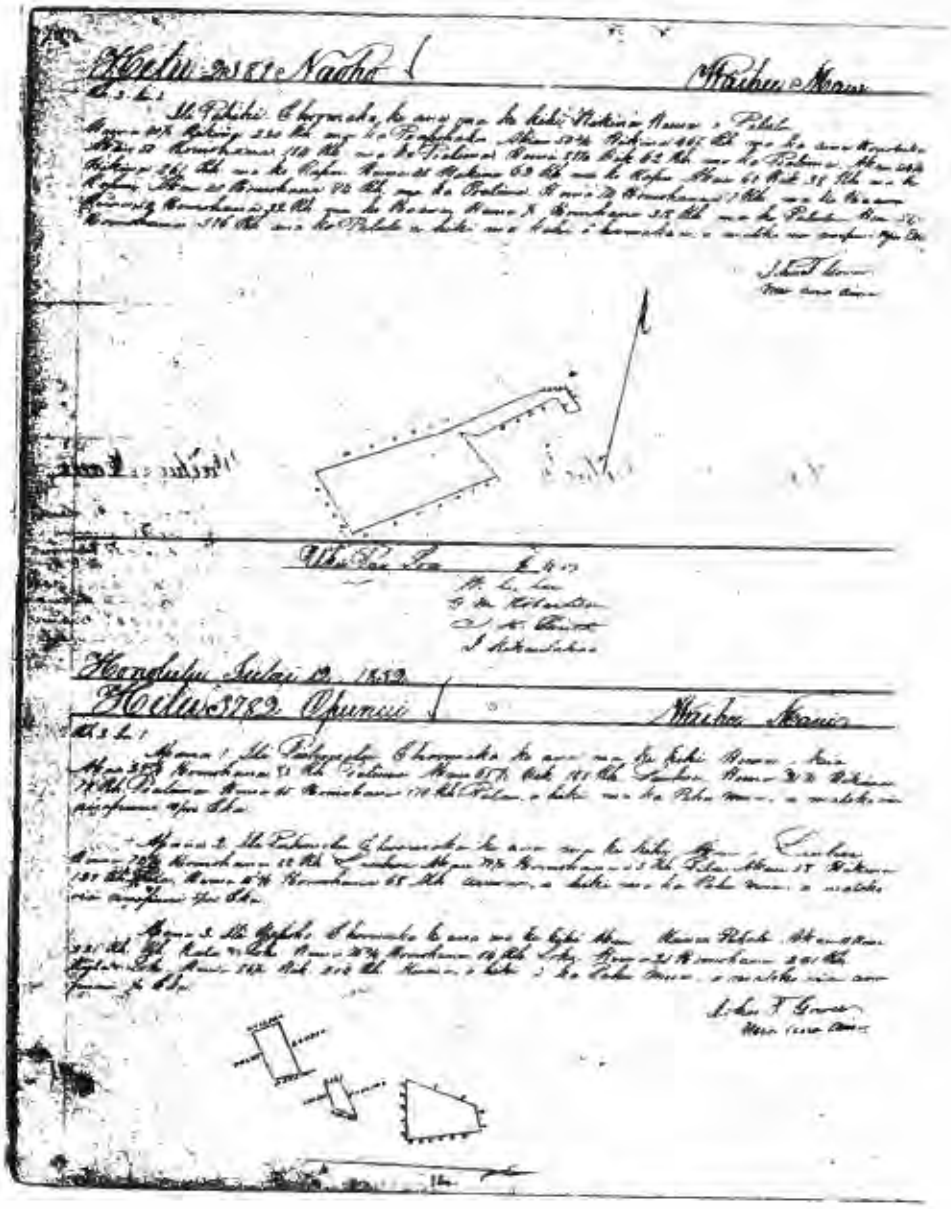

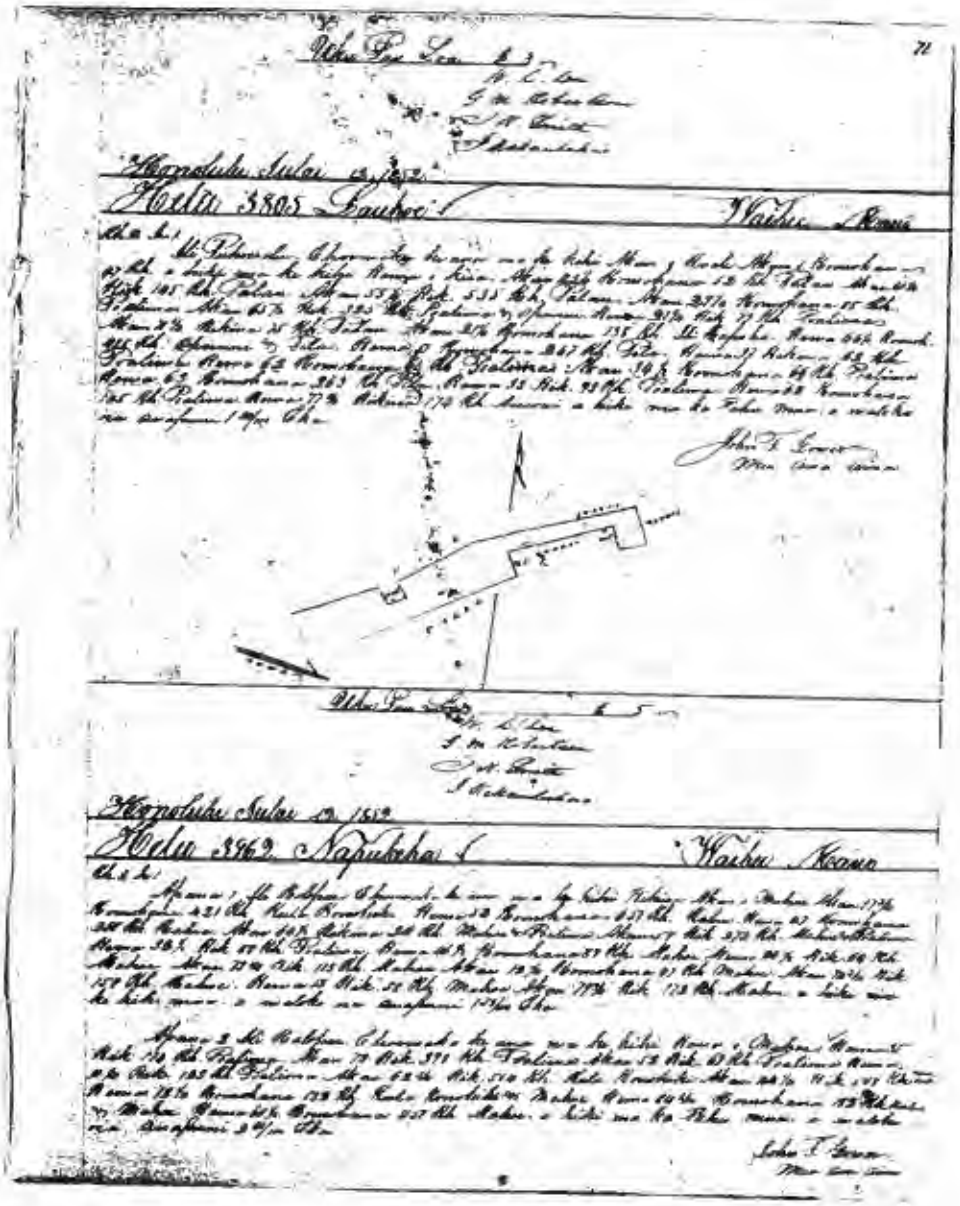

Waikee & Honolulu Oahu

A. 3782 Opumi.

Palau Sw. The Ab's land consists of 3 pieces in Waikee, Maui.
No 1. is 3 lots in Puhaoula.
" 2. " 1 lot " "
" 3. " a House lot in Kapuka.
The Claimant received No 1 from Lauhoe in 1833 and No 2. from Tiba in 1845 and he from Kaahi, and he from Kekanai before 1839, and No 3 from his wife whose ancestors have had it time of mind.
No 1. is bounded Mauka, by Lauhoe's land Kahakuloa, by Pila's land Makai, by Lauhoe's land Wailuku, by my land.
No 2. is bounded Mauka, by Pila's land Kahakuloa, by the same Makai, by Poalima lots Wailuku by Lauhoe's land.
No 3 is bounded Mauka, by the ile of Rudolo Kahakuloa, by Poalima Fish Pond Makai, by my land Wailuku, by Kuamo's land.

A. 3837 Lalau.

This Claim was heard under A. 3299 Nakalau on the 25th July 1849.

A. 4446 Kahikona.

This was heard at Lahaina under another number.

A. 445. Kapuo.

Ti Kaauwai Sw. This is a claim for land, a House lot at Oahu in the village of Honolulu.
He received it from his father Moe at the time of the building the Fort at Honolulu, and lived there until about 1831. Adam Kaiwi lives on it now. Kamanawa is a Counter Claimant.
It is bounded Mauka, by Broadway, Waikiki, by Honolulu Hale Makai, by Merchant Sout. Ewa, by Mr Reynolds lot.
The Claimant lives at Waikee.

See P. 270 & 5

123

3775 Anakalea Vaihu Jan 1 1884

Ili aina o Kanaele 20 loi ai
Mp. no Anakalea mai kou 1 wahi kula no
Anakalea mai Pau

Na Anakalea

3782 Opunui

Ili aina Puhaulu 3 loi no
Pila 1 loi Kapoho 5 puhala na ukou
Mp. e hoopomopono aku kua palapala
kuleana aina. Na Opunui

3784 Ohule

Eia kuia mea kuleana o Ohule
o Apuu ka ili aina 12 kihapai, o Mans-
Mp. kohala ka ili aina 6 kihapai. Kaimalo
ka aina 5 kihapai Uala haole 1 mala
uala maoli. Ma ia aina he kulana
kauhale. o Waha ka hoike o Puupuu
kekahi hoike Na Ohule

3784B Puupuu

Eia kuleana o Puupuu, o Ka-
naio ke Ahupuaa o Apuu ka ili aina
Mp. malsko 11 ou kihapai, 3 kihapai i
nahi ia 8 mahakea. he mau kula-
nakauhale 2 he kula hanai holo-
holona. he ili aina o Manskohala
Maauahi 1 kihapai uala 6 kihapai
uala haole. O Kawaapahulu
ka hoike. O Mai kekahi hoike

Na Puupuu

LCA 3886

Helu 4277 Kaahiwaulani

Waikiki Maui

Apana I Ili. Kaahiwaulani Ehumaha he ana ma ka Aoao Pahu (Hema)
Ak. 59½ Hem. 260 Kl. ma ka Pahu. Hem. 32½ Hem. 60 Kl. ma ka Pualima. Ak. 52
Hem. 55 Kl. ma ka Pualima. Ak. 63½ Ak. 65 Kl. ma ka Pualima. Ak. 57½ Hem. 103 Kl.
ma ka Pahu. Ak. 59½ Hem. 57 Kl. ma ka Pualima. Hem. 65½ Hem. 103 Kl. ma ka Kuwili. Hem.
57. Ak. 163 Kl. ma ka Kamaka. Hem. 65. Ak. 116 Kl. ma ka Pualima. Hem. 55. Ak. 77 Kl.
ma ka Kamaka. Ak. 62. Ak. 115 Kl. ma ka Kamaka. Hem. 55½. Ak. 75 Kl. ma ka Kamaka.
Ak. 57. Ak. 85 Kl. ma ka Kuwa. a hiki ma ka hale. hemaha: a malalo ia ana pauni; 7½ Ohia

Apana II & III Ili. Kaahiwaulani o Kaalaki Ehumaha he ana ma ka Aoi-Akiaka.
Hemaapu. Ak. 57½. Hem. 257 Kl. ma ka Hemaapu. Hem. 65½. Hem. 88 Kl. ma Pualima.
Ak. 26½. Hem. 106 Kl. ma Kamakamali. Ak. 61½. Ak. 285 Kl. ma Aala. Hem. 63½.
Ak. 165 Kl. ma ka Kamaka. Hem. 67½ Hem. 60 Kl. ma ka Kamaka. Hem. 62. Ak. 342 Kl.
ma Kamaka. Hem. 26. Hem. 126 Kl. ma ka Kamaka; a hiki ma ka pae o ka ana. a malalo
ia ana pauni; 29½ Ohia

Waikiki July 11. 1853

John S. Emerson
Mea ana aina

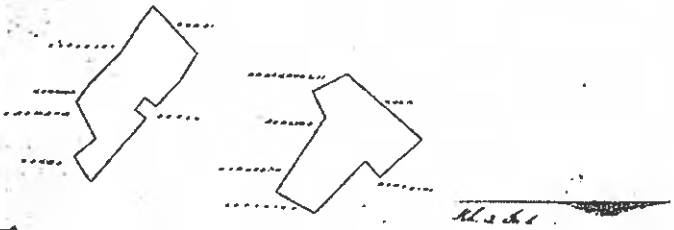

Kl. 2 Ak. 1

Ohia Ian Koa 13
Kalaka
G. W. Robertson
Abl Smith
J. Nakaelua

Honolulu 16 Oct 1853

Helu 3886 Kila

Waikiki Maui

Mahele I Ili Kaahiwaulani Ehumaha he ana ma ka Aoao Akau. a hiu mai ka Aoao Kamaka
hiwa Kuwa. a Papakolea Hem. 70½. Hem. 110 Kl. Hem. 33½. Ak. 177 Kl. ma ka Kaahiwaulani
Hem. 55 Hem. 95 Kl. ma ka Kauhu. Ak. 35. Hem. 184 Kl. ma ka Pualima. Ak. 60. Ak. 58
Kl. ma ka Makaala. a hiki ma ka hale. hemaha: a malalo ia ana pauni 4½ Ohia

Mahele II Ehumaha he ana ma ka Aoao Kamakana Kuwa. a Papakolea. ka Aoao Akau kuwa
a hiu. Hem. 24½. Ak. 66 Kl. ma ka Papakolea. Ak. 54½. Ak. 545 Kl. ma Papakolea. Hem. 0.
Ak. 166 Kl. ma ka Pualima. Hem. 66½. Hem. 317 Kl. ma Kauhu. Hem. 35. Hem. 367 Kl. ma ka
Kauhu. Ak. 39½. Hem. 67 Kl. ma ka Pualima. Hem. 52½. Hem. 70 Kl. ma ka Pualima.
Ak. 21½. Hem. 111 Kl. ma Kamaka. a hiki ma ka hale. hemaha: a malalo ia ana pauni; 4½ Ohia

Mahele III Ehumaha he ana ma ka Aoao Kamakana. hiwa a pili ana ma Pualima
ma ka Papakolea. Ak. 54½. Ak. 61 Kl. ma ka Papakolea. Ak. 53. Ak. 187 Kl. ma ka Pualima.
Hem. 17½. Ak. 60 Kl. ma ka Pualima. Hem. 65½. Hem. 66 Kl. ma Kamaka. o Ofuwai. Hem.
31½. Ak. 104 Kl. ma ka Kamaka. o Ofuwai. Hem. 66½. Hem. 115 Kl. ma ka Kauhu.
Ak. 24. Hem. 130 Kl. ma ka Pualima. a hiki ma ka hale. hemaha: a malalo ia ana pauni
23 pu Ohia

John S. Emerson
Mea ana aina

Waikiki July 7, 1852 289

Kl 2 Ak 1

Ulu Pau Grant 6

Kahiau
G. M. Robertson
J. H. Smith
J. Kekauonohi

Honolulu 16 Oct 1852

Kuleana 4010 Hiramaile 1 Waikiki Maui

Aporoa Iea E. Mr. Hoolii a Kapakahaila Ohumaka he ana ma ka Ahi Kalima. Hui a pili ana me Hiramaefuna. Akau 52 Ohi 314 Kl. ma ka Kuahua. Akau 68 K. Ohi 296 Kl. ma ka Kuahua. Akau 43 Kum 117 Kl. ma ka Pualima. Kum 67½. Hik 45 Kl. ma Pualima. Ak 65½ Hik 125 Kl. ma ka Pualima. Akau 66½ Ohi 53 Kl. ma ka Kuahua. Akau 52 Kum 254 Kl. ma ka auwai. Ak 41½. Kum 36 Kl. ma ka Pualima. Ak 75½. Hik 78 Kl. ma ka Pualima. Ak 64½. Kum 215 Kl. ma ka Pualima. Akau 57½. Kum 50 Kl. ma ka Pualima. Kum 65½ Hik 82 Kl. ma ka Pualima. Kum 37½. Akau 133 Kl. ma ka Pualima. Akau 53 Hik 06 Kl. ma. ka Pualima. Kum 41½. Kum 115 Kl. ma ka auwai Kuahua pua. 30 Kl. ma ka auwai. Ak. 37½. Kum 130 Kl. ma ka Pualima. Kum 50. Kum 46 Kl. ma ka Pualima. Ak 63 Kum 51 Kl. ma ka Kuahua. Ak 62 Ohi 165 Kl. ma ka Pualima. Ak. 37½. Kum 140 Kl. ma ka Pualima. Ak 33½. Hik 63 Kl. ma ka Pualima. Ak 33½. Kum 163 Kl. ma ka Pualima. Ak 35½. Ohi 166 Kl. ma ka Hiramaefuna. i kiki ma ka pahu ana. a malaki ia ana 1½ Eka.

Waikiki July 7, 1852 John S. Green
Mau ana aina

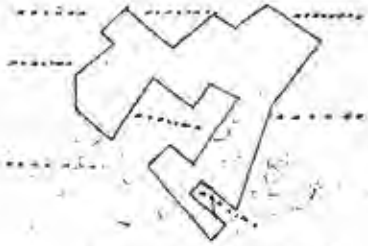

Kl 2 Ak 2

Ulu Pau Grant 1 6 5

D. C. Lee
G. M. Robertson
J. H. Smith
J. Kekauonohi

Honolulu 16 Oct 1852

70.

HELU 5525

PALAPALA SILA NUI.

A KE ALII, MAMULI O KA OLELO A KA POE HOONA KULEANA.

NO KA MEA, Ua hoohalo ia Luna Hoone i na launa kuleana nui i ka aina, ke kuleana ainia ke Kuleana Helu ..... 5526 ma ke Ano Aupuni hoko a kahi i oleloia malalo.

Nolaila, ua kau Palapala Sila Nui, ke hoike aku nei o Kamehameha IV. ke Ali'i mai a ke Alii i kona lokomaikai i hoomaha ai malamo a ke Hawaii Pae Aina, i na kanaka a pau, i keia la nana iho, o na kona mau hope ali'i, ua hoowii aku oia ma ke Ano Aupuni ia Pila i keia wahi o pae loa ma Waiehu ma ka makapuai o Maui pupu na makua.

Apana 1 – Ki Kahumoku – E hormata (ma ke Aina) Ke ma kau Kau Papalua

Kuma	3½	Kua	1.40	Kuah	ma	ke	ohakilauli
"	13¼	"	1.77	"	"		
"	55	"	0.83	"	"		Kuhea
Mau	35	"	1.34	"	"	Poalima	
"	60	Kill	– 89	"	"	ke	Makaeli

" ke Aina ma o ke Ala

Apana 2 – E hormata (ma ke Aina) ma Kau. ke Papalua ke kau. ma

Kuma	6½	Kill	0.66	Kuah	ma	ke	Papalua
Mau	54½	"	5.45	"	"	"	"
Kuma	29	"	0.64	"	"	"	Poalima
"	65½	Kua	3.17	"	"	ke	Kuhea
"	50	"	3.69	"	"	"	"
Mau	39½	"	– 69	"	"	ke	Poalima
Kuma	32	"	– 90	"	"	"	"
Mau	34½	"	– 11	"	"	ke	Kamalii

Ke ½ (Ka)

Apana 3 – E hormata ma ke Aina ma pili ma Poalima e Papalua

Mau	54½	Kill	0.61	Kuah	ma	Papalua
"	59	"	1.07	"	"	Poalima
Kuma	132	"	1 –	"	"	"
"	652	Kua	– 66	"	"	Kamalii e Opunui
"	4½	Kill	1.13	"	"	"
"	66½	Kua	1.05	"	"	Kuhea
Mau	34	"	1.26	"	"	Poalima

Ke 1.23 Ea

Maloko o [illegible] opuna 1. 14 Eha
a ei ihi aku, i emi ihi mai puka. Ua kau me i ke aupuni na aina [illegible] i ma na [illegible] a pau.
No [illegible]
na aina la i hawaiia ma ke **Ano Aiadio** a ma kana mau hoolina, a me kana waihona; na piki ana
ka suhua a ke Poe Aheolelo a kau like ai ma na aina aiadio i kela manawa i kela manawa.

A I MEA E IKEA AI, na kau wau i ko'u inoa, a me ka Sila Nui a ke Hawaii Pae
Aina ma Honolulu i kela la 6
o June 1865

Kamehameha R

By the Minister
F. W. Richardson

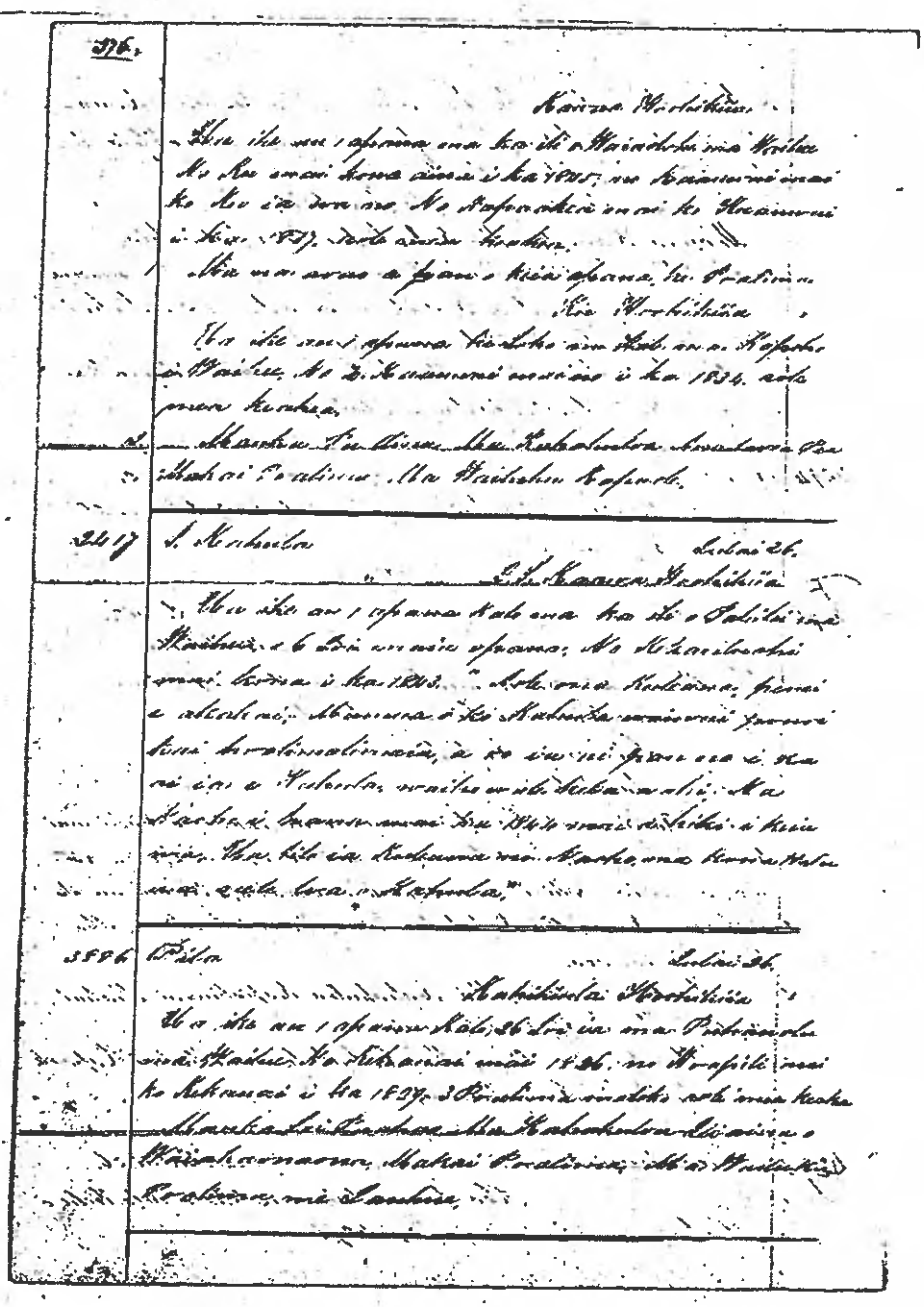

132

moena, aole mea nana i keaken
mai a hiki i kua la
Olowalu 17 Jan. 1848. Na Pikao

3886 B Napela Waihee
Ili aina o Kalepelepe 14 loi
Mp Oro Kuamo mai kon. Puhaulu 1 loi
Oro Pila mai kon. Kapokea 7 puhan-
hala, ua pau. Nau na Napela

3886 Pila
Puhaulu elua 35 loi. Oro
Keewahine mai kon. Elua mana
Na Pila

3887 Kawainui Waihee Dek. 28. 1847
Ili aina o Waiaolohe 33 loi
Mp Oro Kawainui mai kon, Kapoho
1 loko, akahi mo akakai, 3 hale,
Oro Kapahuai mai kon
Na Kawainui

3887 C Mahoe
Puhaulu elua, 33 loi.
Oro Kekauai mai kon; Kapoho 1
puhala, 1 loko Oro Kapahuai mai
kon o ia kuleana.
Na Mahoe

3887 B Palau
Puhaulu ekolu 37 loi. Oro
Mp Keewahine. Puhaulua 5 loi. Oro
Palau mai kon.
Kahakuloa Ili aina 1 ma-
na Kahawai. Oro Mokoi mai kon.
Na Palau

LCA 4063

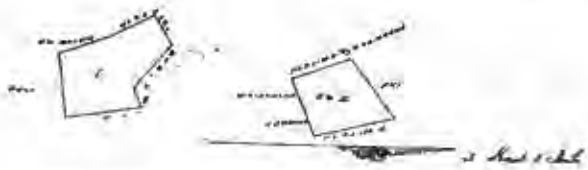

Honolulu 27 October 1852

Helu 4063 Kamehameha I

Kaahumanu

Ili Kaipuwaiwai. O kuwahi ka wai ma ka hale Akiona, ma ka pali ma ka aliamai, Hana 15½ Kuauhau 60 Kualoko ma ka Pualena o Pala. Aheu 7½ Kuauhau 63 Kualoko ma ka Pualena o Pala. Hana 65 Kuauhau 35½ Kualoko ma ka Papalaloa. Aheu 16½ Kuauhau 30 Kualoko ma ka Pualena. Hana 7½ Kuauhau 67 Kualoko ma ka Pualena. Hana 14½ Kuauhau 32 Kualoko ma ka Pualena. Hana 65 Kuauhau 46 Kualoko ma ka Papalaloa. Aheu 21 Kuauhau 142 Kualoko ma Pualena. Hana 7½ Kuauhau 38 Kualoko ma ka Pualena. Hana 7½ Kuauhau 124 Kualoko ma ka Pualena. Hana 65 Kuauhau 155 Kualoko ma ka Papalaloa. Aheu 24½ Kuauhau 55 Kualoko ma ka Kualena. Hana 7½ Kuauhau 38 Kualoko ma ka Kualena. Aheu 15 Kuauhau 163 Kualoko ma ka Pualena. Aheu 42½ Kuauhau 32 Kualoko ma ka Kualehali. Hana 34½ Kuauhau 66 Kualoko ma ka Pualena. Aheu 27 Kuauhau 37 Kualoko. Pualena. Aheu 22½ Kuauhau 75 Kaal ma Pualena. Aheu 62½ Kuauhau 403 Kaal. Kualehali. Hana 27½ Kih. 195 Kaal ma Pualena. Aheu 26½ Kih. 32 Kaal ma Pualena. Aheu 17½ Hana 187 Kaal ma Pualena. Aheu 67 Kih. 90 Kaal Kualehali. Hana 42½ Kih. 195 Kaal ma Pualena. Aheu 16½ Kih. 63 Kaal. Pualena. Hana 9 Kih. 60 Aheu ma ka aliamai, a hele ma kuli i kuauhau 2, a malele ma ka mauna 1½. Aheu.

Pualena. O kuwahi ka wai ma ka hale Akiona i kua Kualoko. Aheu 5½ Hana 20 Aheu a hele ma ka kuli i kua Pualena. Aheu 15 Hana 10 Kaal. Aheu 7½ Kih. 61 Kaal. Hana 15 Kih. 100 Kaal. Hana 12½ Hana 61 Kaal a hele ma ka pali mauna, a malele ma ka mauna. Eha Aheu.

Waikiki, July 7, 1852

John A. Cummins
Mea ana ana

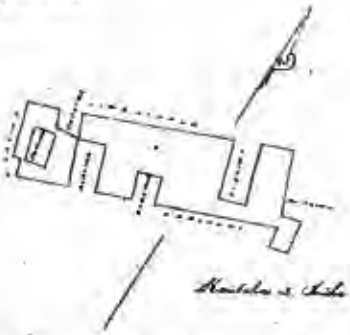

Kualoko a Kalo 1

Uka Pa Loa f 5 — 369

W. L. Lee
G. M. Robertson
J. K. Smith
J. Kekauonohi

Honolulu 27 Oct 1852.

Helu 6589 Kahalilole — Molale to Ao. Maui — Pauoa Lahaina

He aina aina i kohoki ma Apana ekolu o Kahalilole ma ke Ahupuaa o Pauoa ma Lahaina Maui. E Kokua mai, Apana

Apana 1. Pahale. E hoomaka ke ana ma ke kihi Hikiau. Kuhi pae, ma kahi i pili ai ia Kaili a ma ke ala Aupuni a hele aku. Ak 37½; Hom 165 Kaulahao ma ke Kaili Hom 115. Hom 280 Kaulahao ma ke D. Baldwin, Hom 55½. Hoki 243 Kaulahao ma ke D. Baldwin, Akau 32½. Hoki 237 Kaulahao ma ke Ala Aupuni a hoki i kahi i hoomaka ai. Ka ili 1 Ruda 9 Rods.

Apana 2. Pauka aina Kula. E hoomaka i ke Kahala kuaa o Konohiki a hele aku. Hema 12½. Hoki 256 Kaulahao ma Kahala. Akau 70½ Hoki 270 Kaulahao ma Nakaikaana Akau 5 Hom 277 Kaulahao ma ka auwai kuaa Akau 65 Hom 110 Kaulahao ma Konohiki a hoki i kahi i hoomaka ai. Ka ili ma Apana aina 1 Ruda.

L. S. Ua
Mea ona aina

Ua hoikia aku kuu Kuleana maloko iho o ke Ahupuaa.

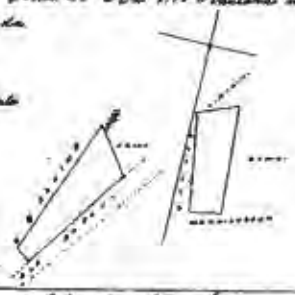

Uka Pa Loa f 6

W. L. Lee
G. M. Robertson
J. Kekauonohi
J. K. Smith

Honolulu 25 Nov 1852

Helu 5207 B Koloipaihala — Maomao Olowalu Maui

He aina aina i kohoki ma apana aina o Koloipaihala ma ke ili o "Maomao" a me "Kahauhelei" ma ke Ahupuaa Olowalu Mokupuni o Maui

Apana 1. Pauka aina Kula ma Maomao E hoomaka ana ma ke kihi Kowhaua. Kuhi aimoku ma kahi i pili ai i Kahawai a ma ka pali a a hele aku. Hom 775 Hoki 610 Kaulahao ma kahawai. Akau 35 Hoki 166 Kaul. ma Kahawai. Akau 215 Kaul. ma Kahawai. Hom 53. Hom 215 Kaul. ma Pali Hom 72½. Hom 5.33 Kaul ma ka pali a hoki i kahi i hoomaka ai. Ka ili 5 Ruda 30 Rods.

Apirila 6 1852
Lahaina

L. S. Ua
Mea ona aina

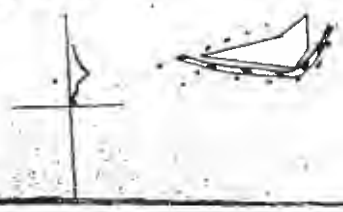

651
651

HELU 3429

PALAPALA SILA NUI,

A KE ALII, MANULI O KA OLELO A KA POE HOONA KULEANA.

NO KA MEA, no hoohalo na Luna Hoona i na hana Luleana aina i ka olelo, ke kaleana aiaia ke Kanehekili Kuleana Kelivoolo ma ke Ano Aloolo ilaho a hahi i olelolo malulo.

Nolaila, ma kaia Palapala Sila Nui, ke haiha aha noi o Kamehameha IV, ke Alii noi a ke Akua i hoon lokomaikai i hoonoho ai maluna o ke Hawai' Pae Aina, i no kanaha a pae, i hala la oona iho, a no hana mea hope ahi, na hanali aha aia me ke Ano Aloolo a i hala wahi o pae loa ma Waiha Kanehekili me ke mahopani a Mani prasi na mahone.

E homaaka ma ke kihi Ki Ke e pili ana me ke Alanui

Ke	75½	Ko	50	Ko Poalima Kila
Ak	7	"	53	"
Ke	65		3.44	" papohaku
Ak	16½		80	" Poalima
Ke	70		59	"
"	16½	Ke	82	"
"	53	Ko	1.05	" papohaku
Ak	21	"	142	" Poalima
Ke	70	"	93	"
"	21	Ke	144	"
"	52	Ko	155	" Papohaku
Ak	31½	"	23	" Kuahiwa
Ke	17	"	23	"
Ak	15	"	153	" Poalima
"	69½	Ke	92	" Kewelohelu
Ke	24½	"	60	" Poalima
Ak	31	"	67	"
"	22½	Ko	75	"
"	67	Ke	443	" Kewelohelu
Ke	18½	"	185	" Poalima
Ak	70	"	82	"
"	18½	Ko	137	"
"	67	Ke	90	" Kewelohelu
Ke	23	"	195	" Poalima
Ak	36½	"	63	"
Ke	9	"	1.00	" Alanui i kahi i homaaka

1 to Eka

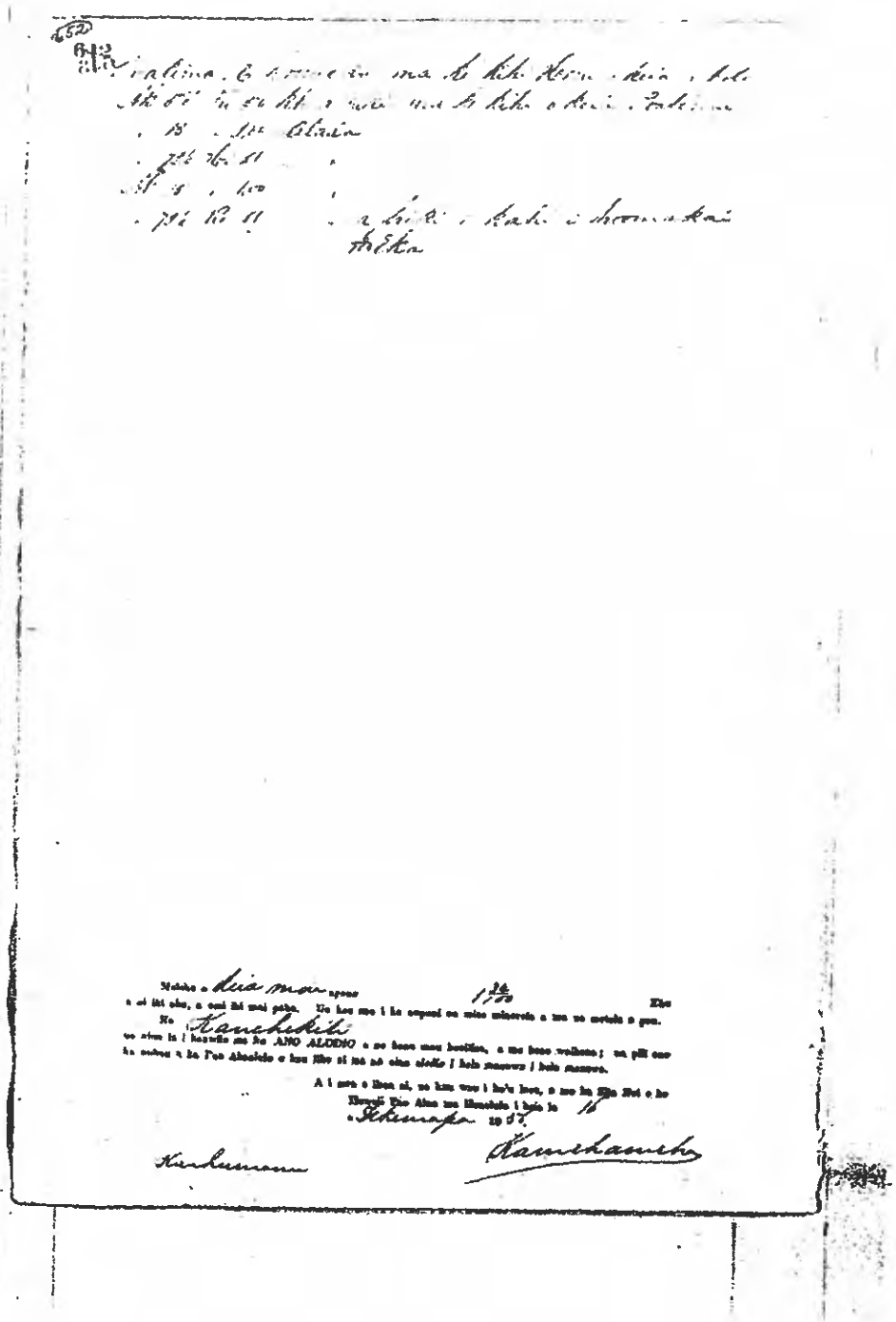

22

Cl. 9256. Kawaha. 10.

The Claimant appeared and said that she supposes she had no title to the land Claimed as she forsook it in 1843. She thought otherwise when she entered her Claim.

Cl. 1063. Kaukahili

Makaile Sw. The Clt's land consist of one piece of kalo. It is a large piece in the ili of Waikamaoma, Waikae, Maui.

The Claimant received it from Naea in 1832. His title has never been disputed. There are 5 lois pratima in it.

It is bounded. Mauka, by the pratima lois of Naea's Hakakulua, by Kaoolohilii's land. Makai, by the Govt Lot. Wailuku, by Papohaku's land.

Cl. 3721. Makaile.

Kuaua Sw. The Clt's land consist of two pieces in the ili of Waikamaoma, Waikae, Maui.

No. 1 is a Section of lois and kula.

" 2. " 8 lois and kula.

He received them from Naea in 1832. His title has never been disputed. There are 3 pratima lois in No. 1.

No. 1 is bounded. Mauka, by Puhi's land. Hakakulua, by Kuahuna's land. Makai, by Papohaku's land. Wailuku, by the ili of Pahaulu.

No. 2 is bounded. Mauka, by the ili of Paulani. On other three sides, by Puhi's lands.

Cl. 10550. Nauwiliua

Kaupuani Sw. The Clt's land consists of two pieces, in the ili of Waipuhua, Waikae, Maui.

No. 1 is a Section of lois

" 2. " " kula wauke

4050 Kales — Januari 14. 1848

Aloha oukou e na Luna homa
M Eia kou kuleana aina i mahi ai ma
Kula ma Waiehu no ka mea, ua hana
ia e kou luna ma ka mea kupono iaia
1 Mala Ko, 1 Mala Maia, 1 Mala uala
1 Mala kalo, 4 Mala uala aia
Ma Ukiki ma ka ili aina o
Kahue 4 loi ou malaila. Ma Alaha
1 haka, 4 loi ou malaila. Ma Wai-
ehuli 1 Mala uala malaila Ua pau
Na Kales — Kaumuli i Kula

4063 Kanehekili — Waihae Dek 30. 1847

He palapala kuleana no
M kou mau loi i Homo he 28 loi, hoakahi
hale: No Makaeli mai kou
Na Kanehekili

4064 Kauaa — Waihee Dek. 29. 1848

Ili Aina o Waipukua 60 loi
M No Kuakamauna mai kou. Waipukua II
2 loi, no Kaua mai kou 9 kula aia e uka
Nau na Kauaa

4065 Kahiki — Honolua Jan 19. 1848

Aloha oukou e na Luna homa
M kuleana Aina Ke hoopii aku nei au ia
oukou no kou kuleana he laau kou, he
laau hala, eha Moo uala aia iloko o
Honolua. Na Kahiki

4074 Kanakaole
M. Kalaau — Eia kou mea hoaka
ka aku ia. He kuleana aina a he

LCA 4274



HELU 6196

PALAPALA SILA NUI

A ke Alii, mamuli o ka olelo a ka Poe Hoona Kuleana,

NO KA MEA, Ua hoolele na Luna Hoona i na kuaoa kuleana aina i ka olelo, ke kuleana olelo ke Kuaoa ..... Kuleana Helu 4274

ma ke **Ano Aloalo** iloko o kahi i olelois malalo.

Nolaila, na hoin Palapala Sila Nui, ke hoike aku nei o Kamehameha IV., ke Alii nui o ke Aina I hoon lokomaikai I hoonoho ai malunas o ke Hawaii Pae Aina, I na kuapa a pau, I keia la nona iho, a no kona mau hope alii, ua haawi aku ola, ma ke **Ano Aloalo** ia ..... Kuaoa

I Keia ..... ola a pau loa ma ..... Waihee

ma ke ranksquani o ..... Maui ..... penei ua malunas :

Apana 1 — Ki Pulolo - Komaka Kiki Kom - Kuahawa (Ulu)

Maui	66½	Kiko	121	Kaul	Ina	Ke Kaikeikoa
Kama	85	"	203	"	"	" Kaiki
Maui	71½	"	452	"	"	" Keaiki
Kama	18	"	40	"	"	Ke Poalima
"	64	Kom	57	"	"	" "
"	26	Kiko	85	"	"	" "
Maui	70¾	"	68	"	"	" "
Kama	54¾		53	"	"	" "
"	79	Kom	118	"	"	" "
"	87½	"	116	"	"	Ke Kuahawa 1
Maui	8¾	"	75	"	"	" Pekoholua
"	8½	"	120	"	"	" Kuahawa 2
						Re 0.77 Eka

Apana 2 — Ki Pulolo - Kaahele 1 - Komaka Kiki Kom. Ina Ke Poalima

Maui	50¼	Kiko	153	Kaul	Ina	Ke Poalima
Kama	69½	"	135	"	"	" "
Maui	18¾	"	57	"	"	" "
	68¾	Kiko	446	"	"	" "
Kama	18¼	"	178	"	"	" "
"	64¾	Kom	280	"	"	Ke Kamiki
						Re 0.82 Eka

Apana 3 — Kaahele 2 — Kiko Kom Kom. Ina Ke Papalaka

Kama	84½	Kiko	286	Kaul	Ina	Kela aina ike alamin
Maui	7¾	Kom	506	"	"	Ke Kuma
Kama	86½	"	204	"	"	" Kaumi
"	1	"	262	"	"	" Kaholaki
						Re 0.14 Eka

Maloko o ..... Mesa Maui ..... apuan ..... 2.70 ..... Eha
a ol iki aku, a omi iki mai paha. Ua koe nae i ke Aupuni na mine minerela a me na metela a pau
No ..... Kuanoa .....
na aina in i hawaiia ma ke Ano Aleilia a no kona man hoolina, a me kona waikana; na pili nae ke ouhou a ke Pae Aleelelo a
kau like ai ma na aina aleilo i kela manawa i kela manawa.

A i mea e mea ai, na kau wau i ko'u inoa, a me ka Sila Nui o ko Hawaii Pae
Aina-ma Honolulu i kela la .....
7 Julai 1848

Kamehameha

Dr the King
F. H. Hutchison

259

4270 Kuanea Lubai 24 1849

E. Kaauwai Hoohikiia

Ua ike au e 2 mau apana ma akeia mau ili ma Waihee

Ap 1. Puuku Kalo ma Puulolo

2. " " ma Pa Kalo ma Puulolo me Lapoho

Noi aku ne i ka 1832, aole mea keakea

3 Poalima ma ka Apana, me ka Apana 2.

1 Mauka Loi Paahao, Ma Kahakulua Kahanemai, Makai Poalima, Ma Wailuku Naea Ili o Waiakamaona.

2 Mauka a Ma Kahakulua Poalima, Makai Puuone, Ma Wailuku Naea me Kapahuwai.

3962 Mapukacha Lubai 24 1849

Pu Hoohikiia

Ua ike au e 2 apana ma ka ili o Kolopue ma Waihee

Ap 1. Moo Kalo me Kuba

2. " "

No Kanawahine mai no kona aina mai kona mau makua mai i ka ma Kamehameha 1. Ua ike kona makua kane o Kehilawaia i ka 1847 o kona Hooilina o kana Keikamahine o Ukuma, 1 Poalima ma ka Apana mua, 2 Poalima ma ka Apana 2. Aole mea keakea.

1 Mauka a Ma Kahakulua, a Makai ili aina o Makaaka, Ma Wailuku Keola.

2 Mauka Poalima, Ma Kahakulua Peelua Makai Ili o Makaaka, Ma Wailuku Iliaina o Kaapoko.

160

aina, Ohia umi, via Ka nui o Kiau
mau mekku mauu

Na Kuiku

4274 Kuanea Waihee Dek. 20 1848

He palapala Kuleana no Kiu
Mf mau loi i Hono he 4 loi, No Pimai
Kiu Kuleana aina.

Eia Kuleana, he mau hau
ai i Kapoho, No Kapahuwai, he
pae Lauhala, 2 hale

Nau na Kuanea

4277 Kahuloaulani Waihee Dek. 29. 1848

Ili aina o Kahilinamaia
Mf 57 loi, no Kamaika mai Kiu ma
Helelani 7 loi, No Kekahuna mai
Kiu, Holile 10 pulauhala, 1 Kulana
hale, No Hoauwaepuu mai Kiu

Na Kahuloaulani

4278 Kuahewa Waihee Dek. 28 1841

Ili aina o Waiakamaoua
Mf 38 loi, No Maakele mai Kiu, Puhaulu
6 loi, No Kaale mai Kiu

Na Kuahewa

4284 Kekumoku Dekemapa 20 1848

Waihee Ili aina, Paukauila
Mf 10 loi, No Kamaika mai Kiu, Kale-
pelepe 7 loi, No Maikaloa mai Kiu,
Maakaaka 4 loi, Kapoho 4 loko i
Kula akaakai.

Na Kekumoku

LCA 4278

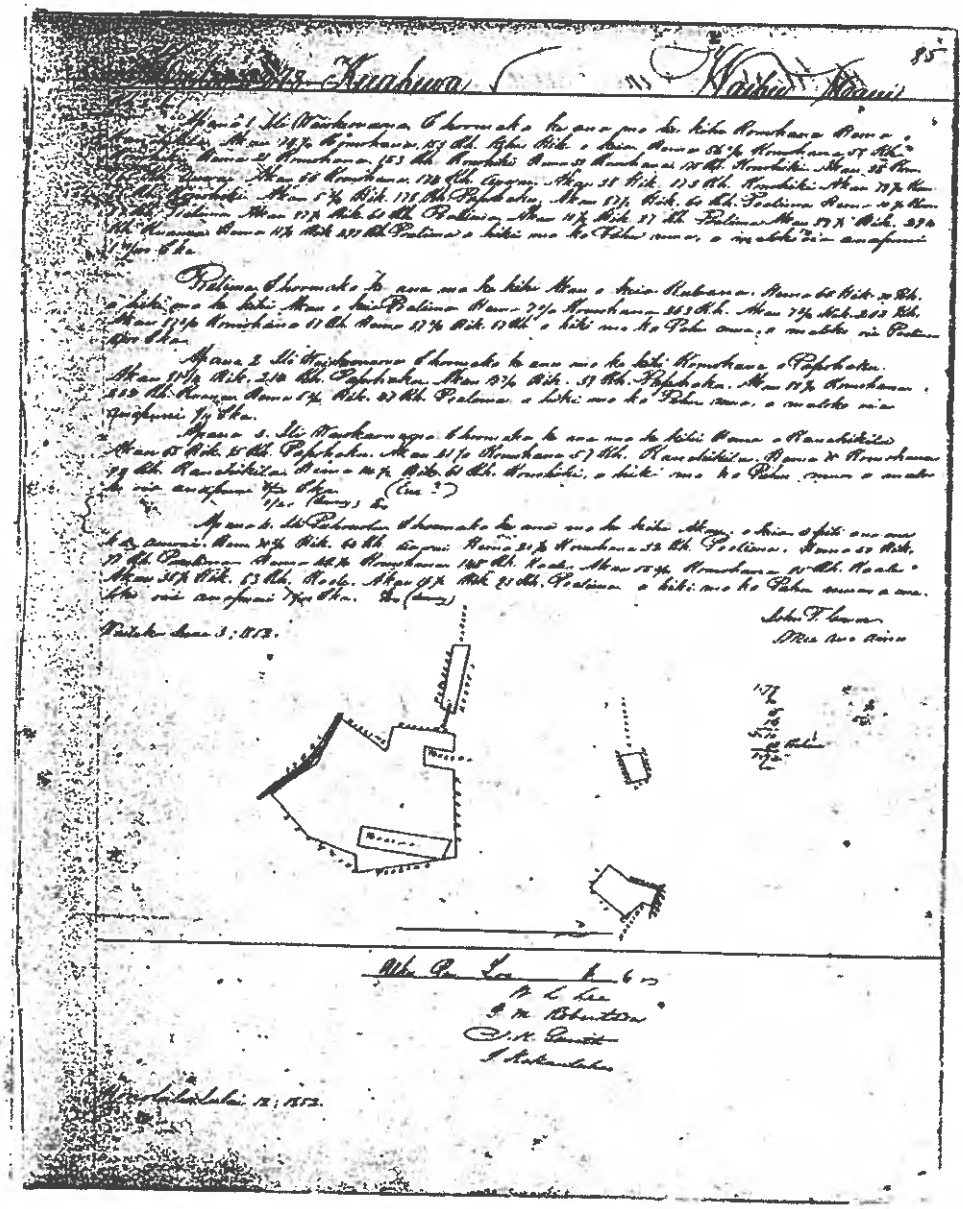

HELU 5989

PALAPALA SILA NUI

A ke Alii, mamuli o ka olelo a ka Poe Hoona Kuleana,

NO KA MEA, Ua hoohele na Luna Hoona i na hana kuleana nana i ka olelo, he kuleana olaio lo Kuahewa Kuleana Hale 4278 na ke Aupuni Alodio Hoho o kali i olelo malalo.

Nohoia, na kela Palapala Sila Nui, ke hoike aku nei o Kamehameha IV., he Alii nui o ke Akua i hana lokomaikai i hoomoe ai malunaa a ko Hawaii Poe Aina, i na kanaka a pau, i hele ia nana lio, a no hoea mae hope alii, na hanai aku ola, na ke Aupuni Alodio la Kuahewa i kela wahi a pau loa no Waiehu na ke makapuai o Maui penei na makana:

Hana 1 – Ili Waiokamoana – Ehomaka ma ka Ili Kom. Hale o Kanehoki – alaila 74½ Kom 1.53 Kaulo olaila Kiko

Kama	86½	Kom	0.58	Kaulo	na	Kanehoki
"	20	"	1.58	"	"	"
"	52	"	1.75	"	"	"
Mau	38	"	1.65	"	"	Puuai
"	66	"	1.74	"	"	"
"	28	Kiko	1.73	"	"	Kanehoki
"	79½	Kom	– 85	"	"	"
"	5½	Kiko	1.78	"	"	Papohaku
"	87½	"	– 60	"	"	Poalima
Kama	10½	Kom	– 87	"	"	"
Mau	87½	Kiko	– 60	"	"	"
"	10½	"	– 87	"	"	"
"	87½	"	2.94	"	"	Keanea
Kama	11½	"	2.99	"	"	Poalima
						1.79 (Ka)

Hana 2 Ili Waiokamoana – Ehomaka ma ka Ili Kom. – Papohaku

Mau	81½	Kiko	2.14	Kaulo	na	Papohaku
"	17½	"	– 39	"	"	"
"	80½	Kom	2.32	"	"	Keanea
Kama	6½	Kiko	– 47	"	"	Poalima

Hana 3 Ili Puhonoka – Ehomaka ma ka Ili Kiko Kaulo ma na Kama

Kama	70½	Kiko	0.60	Kaulo	na	Na Puuai
"	20½	Kom	– 52	"	"	Poalima
"	50	Kiko	71	"	"	"
"	42½	Kom	1.48	"	"	Na Kaulo
Mau	86½	"	– 95	"	"	"
"	38½	Kiko	– 83	"	"	"
"	16½	"	– 93	"	"	Na Poalima

Apana [illegible] Ili o Uniokaonaona – Koometa [illegible] Kam. o Manchetili

Mau 68 Kik — .95 Kaul ma Papohaku

" 21½ Kom — .57 " " Manchetili

Kuma 70 " — .92 " "

" 14½ Kik — .60 " " Manchetili

0.20 Eka

Maloko o Kau mau apana — 1.92 — Eka

o ei iki aku, a emi iki mai paha. Ua kuo nee i ke Aupuni na mine mineraia a me na metala a pau.

Na Kuaheua

na aina la i haawiia ma ke Ana Aiodio a no koua mau hooiliua, a me koua waihona; ua pili nee ka auhau a ke Poe Ahuolelo a kau like ei ma na aina aiodio i kela manawa i keia manawa.

A i mea e hoea ai, na kau wau i ko'u inoa, a me ka Sila Nui a ke Hawaii Poe Aina ma Honolulu i kuia ia

18 a September 1866

Kamehameha 18

By the King
F. W. Hutchison

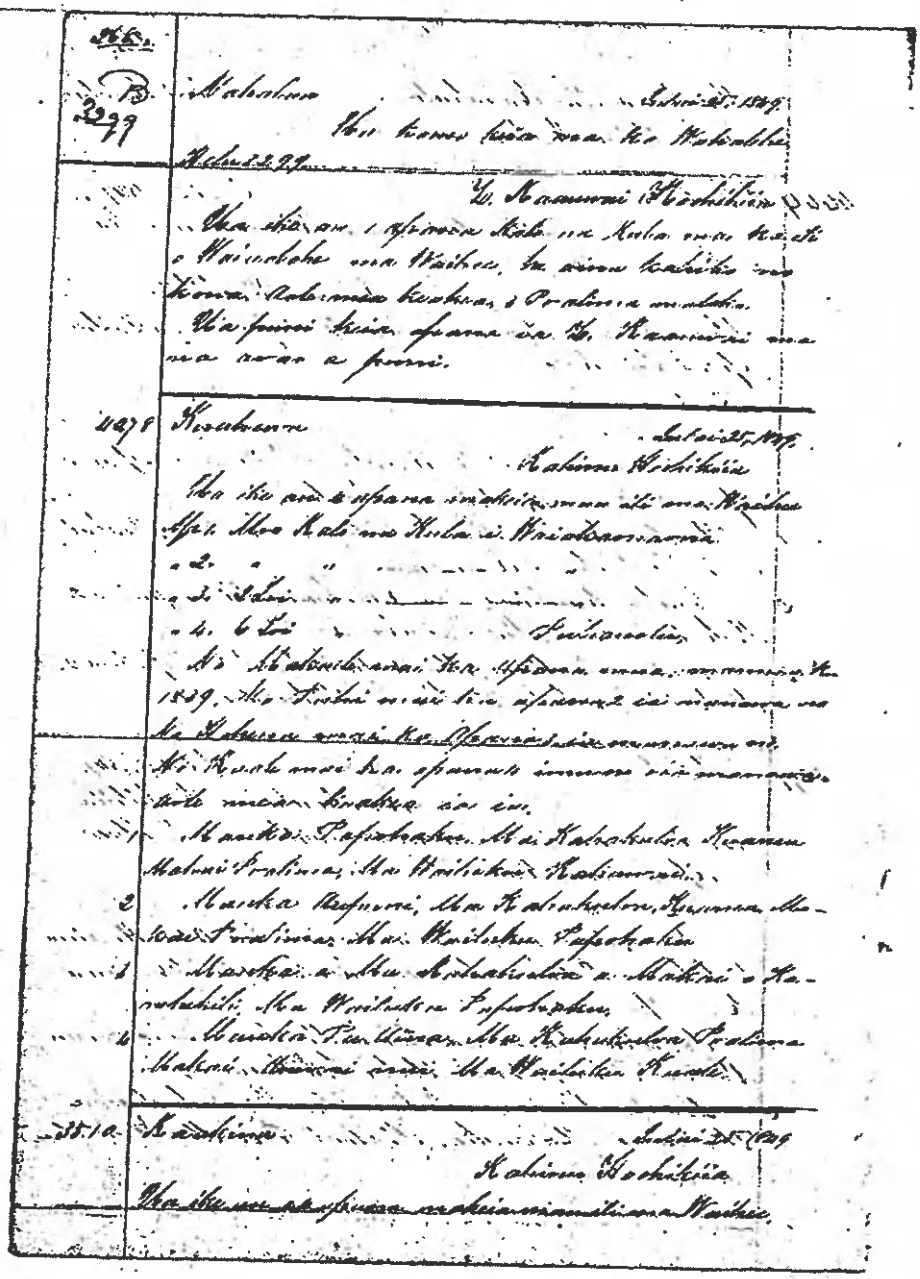

160

aina, Ohia umi, ria Ka umi i Kau
mau mekku mauu

Na Kuiku

4274 Kuanea Waihee Dek. 30 1848

He palapala Kuleana no Kou
Mp mau loi i Hono, he 47 loi, No Pimai
Kou Kuleana aina.

Eia Kuleana, he mau hau
ai i Kapoho, No Kapahuwai, he
pae Lauhala, 3 hale

Nau na Kuanea

4277 Kahuloaulani Waihee Dek. 31. 1848

Ili aina o Kahilinamaia
Mp 57 loi, no Kamaika mai Kou ma
Helelani 7 loi, No Kekahuna mai
Kou, Holile 10 pulauhala, 1 Kulana
hale, No Hoaiwaepuu mai Kou

Na Kahuloaulani

4278 Kuahewa Waihee Dek. 28 1848

Ili aina o Waiakamaona
Mp 38 loi, No Kaakele mai Kou, Puhaulu
6 loi, No Kaale mai Kou

Na Kuahewa

4284 Kekumoku Dekemapa 30 1848

Waihee Ili aina, Paukauila
Mp 10 loi, No Kamaika mai Kou, Kale-
pelepe 7 loi, No Maikaloa mai Kou,
Kaakaaka 4 loi, Kapoho 4 loko 1
Kula akaakai.

Na Kekumoku

LCA 4296

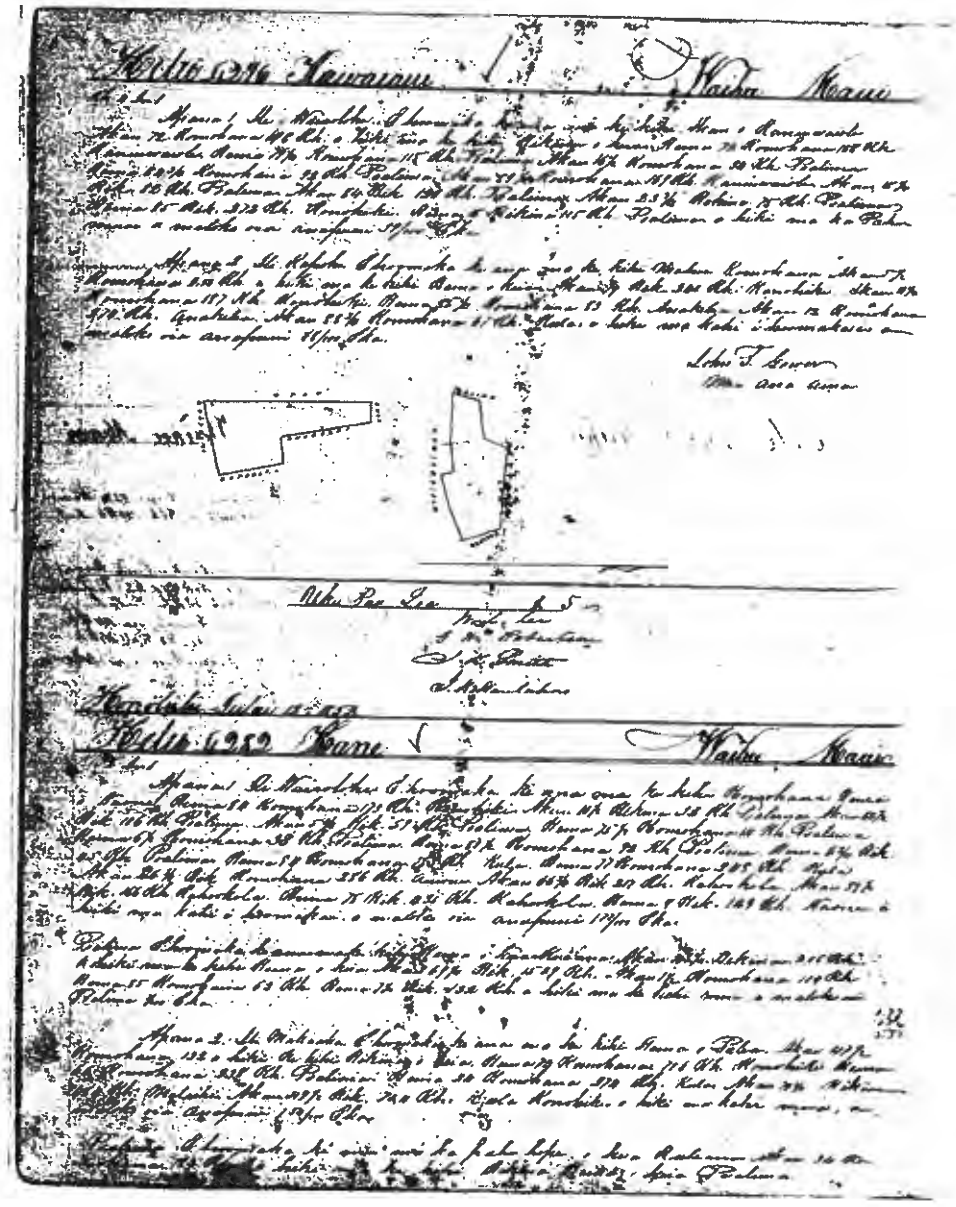

HELU 6195

PALAPALA SILA NUI

A ke Alii, mamuli o ka olelo a ka Poe Hoona Kuleana,

NO KA MEA, Ua hoohole na Luna Hoona i na kamu kuleana aina i ka olelo, he kuleana olelo ko Kawainui Kuleana, Helu 4296 ma ke Ano Alodio iloko o kahi i olelola malalo.

Nolaila, ma keia Palapala Sila Nui, ke hoike aku nei o Kamehameha IV., ke Alii nui o ke Akua i kona lohemaikai i hoonoho ai maluna o ko Hawaii Poe Aina, i na kanaka a pau, i keia la sotta iho, a no kona oiao hope alii, ua kaawi aku nia, ma ke Ano Alodio ia Kawainui i kela wahi a pau ma waihee ma ka mokojami o Mani penei na mokona:

Apana 1 — Ili Waiaolohe — Ehoomaka ma ke Kaniuwaiole
Akau 72° Kom 69 — Hiki Kikina Kaia alaila

Kema	72°	Kom	1.08	Kaul	ma ke	Kaniuwaiole
"	79½	"	1.15	"	" "	Poalima
Mau	16½	"	-34	"	" "	"
Kema	84¾	"	-92	"	" "	"
Mau	89½	"	1.69	"	" "	Kaniuwaiole
"	15¼	Kik	-82	"	" "	Poalima
"	84	"	1.28	"	" "	"
"	23¾	"	-75	"	" "	"
Kema	85	"	2.72	"	" "	Konohiki
"	15	"	1.15	"	" "	Poalima

Ke 0.39 Eka

Apana 2 (ma ke Ili) Kapoho — Hoomaka ma ke Mahoe
Kom. Ak. 5½ Kom 11 Kaul hiki Kiki Kom. Kaia

Mau	79°	Kik	2.40	Kaul	ma ke	Konohiki
"	10¼	Kom	1.87	"	" "	"
Kema	85¼	"	-83	"	" "	Onakalea
Mau	12	"	2.74	"	" "	"
"	88¾	"	-67	"	" "	Kala

Ke 0.68 Eka

Maloko u ..... Kua (mau) apana ..... 1.07 ..... Eha
a oi iki aku, a oni iki mai paku. Ua koe nae i ke Aupuni na mine mincrala a me na mecia a pau.
No ..... Kawaiaui .....
na aina ia i hawaiia ma ke Ano Aiodio a no kona mau hooiline, a me kona waihona; na pili nae ka aohao a ka Poe Ahaaiolo a
kau like ai me na aina aiodio i koia manawa i koia manawa.

A i mea a mea ai, ua kau wau i ko'u inoa, a me ka Sila Nui o ko Hawaii Pae
Aina me Hooiuiu i koia la .....
a ..... Julai 1868

Kamehameha R.

By the King
[illegible]

Waikie 39

ku, by Nepila's land.

Cl. 1820 Kaua

Kakahuna Sw. This Claim has already been heard under the Waikie Claims. This is a duplicate.

Cl. 1296 Gwili.

This Claim is a duplicate of Cl. 1617 heard on the 25th inst.

Cl. 1296 B Makai

Kaua Sw. The Ctt land consists of three pieces in Waikie, Maui.
No 1 is a Moe and 6 lots of kalo land in Pukaulu.
" 2 " " Fish Pond in Kapoki.
" 3 " " House lot.
No 1 he received from Kekie in 1865, and he from Kekauni through Keaki in 1836. No 2 from Kekaunuku in 1835. No 3 he took up as waste land in 1832 and has possessed it ever since in peace. His title was never disputed. There are 3 pratima lots in No 1.
No 1 is bounded Mauka, by Kaali's land. Kalakaloa, by Palani's land. Makai, by Poalima land. Wailuku, by Nanwa's land.
No 2 is bounded Mauka, by the Govt lot. Kakakaloa, by Kapakuwai's land. Makai, by Kekie's land. Wailuku, by Opumui's land.
No 3 is bounded Mauka, by the Govt Lot. Kakakaloa, by Kapaoli's land. Makai by Kapaoli's Fish Pond. Wailuku, by Kapakuwai's land.

Cl. 1296 Kawaimui.

Kaua Sw. The Ctt land consist of one pieces so far as I know. It is a Section of lots, in the ili of Waiwolohe. Waikie, Maui.

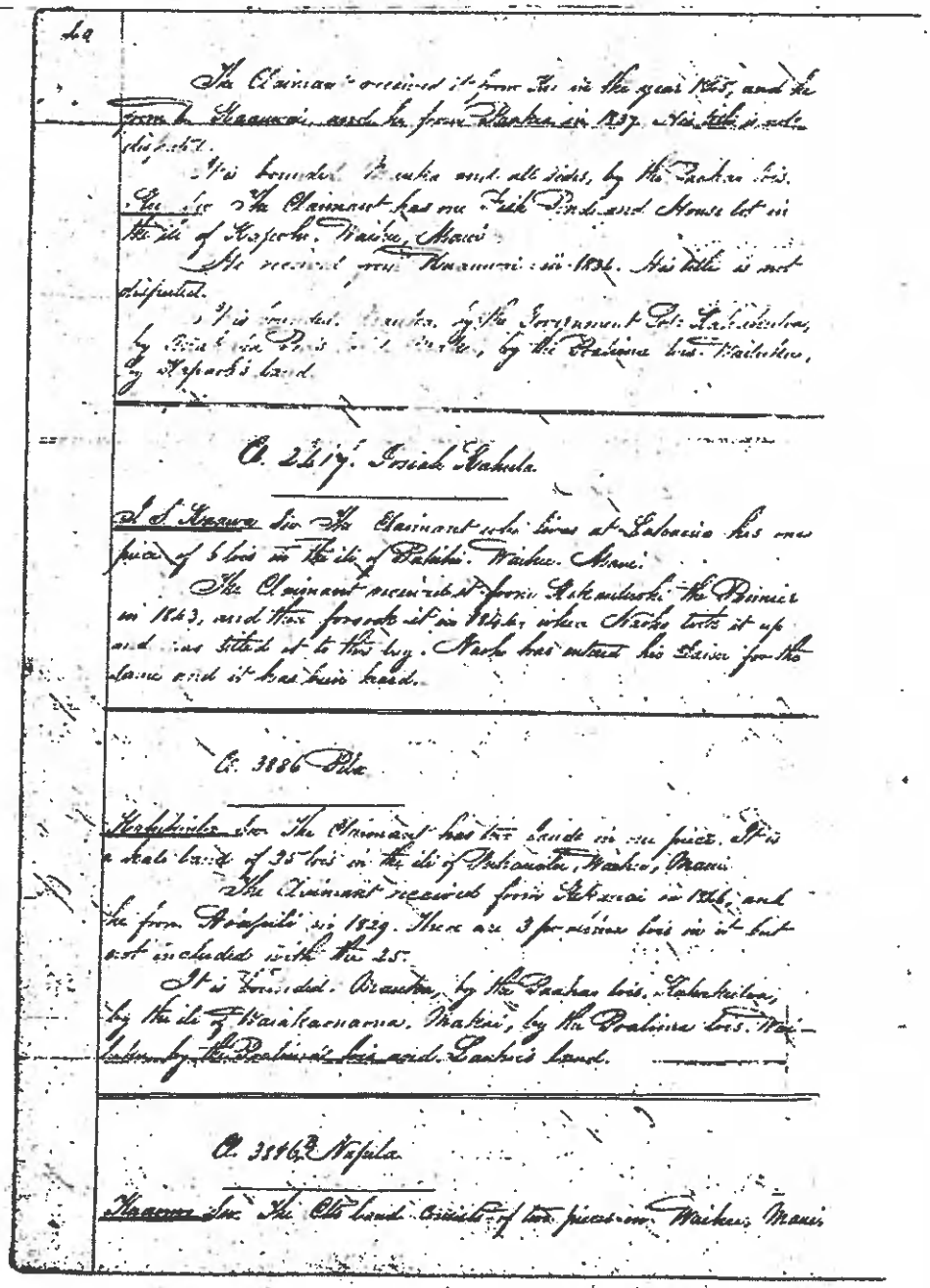

The Claimant received it from Tai in the year 1845, and he from Kaauwai, and he from Paakea in 1837. His title is not disputed.

It is bounded Mauka and all sides, by the Paakai lots.

Sec. Sw. The Claimant has one Fish Pond and House lot in the ili of Kapoho, Waihee, Maui.

He received from Kaauwai in 1836. His title is not disputed.

It is bounded Mauka, by the Government Lot Kahakuloa, by [illegible], by the Poalima lots Waihuku, by Kapaoh's land.

C. 2417. Josiah Kahula.

J. S. Kaawa Sw. The Claimant who lives at Lahaina has one piece of 6 lots in the ili of Pahihi. Waihee. Maui.

The Claimant received it from Kekauluohi the Binnier in 1843, and then forsook it in 1846, when Naoho took it up and was titled it to this day. Naoho has entered his Laiwi for the same and it has been heard.

C. 3886 Pila

Kahikuloa Sw. The Claimant has two lands in one piece. It is a kalo land of 35 lots in the ili of Pukaualu, Waihee, Maui.

The Claimant received from Kekauai in 1846, and he from Koapili in 1829. There are 3 poalima lots in it but not included with the 25.

It is bounded. Mauka, by the Paakai lots. Kahakuloa, by the ili of Waiakaonaona. Makai, by the Poalima lots. Waihuku, by the Poalima's lots and Laukoi's land.

C. 3846 B. Napila

Kaauwai Sw. The Cts land consists of two pieces in Waihee, Maui

462

4294 Kesili

Ka Papaina 25 loi, No Kawaa mai Kiu, i Ohia 12 loi, No Pipeoka mai Kiu, Honuakana 1 loi, i Waipae 1 loi, No Moo mai Kiu, i Waipae 3 loi, No Kaalepo mai Kiu, i Kalepelepe 1 loi, No Kaiuhi mai Kiu, i Neelu 1 loi No Kiu mai Kiu, Papaina Shupuaa 2 loi, No Akiheua mai Kiu. Owau o Kesili Ka mea nona Kua mau loi 46. Kalsalua 2 Mana Kahawai, Keashia 1 Mana Kahawai

Aloha maikai onkou a pau loa

Na Kesili

4296 Mahoe Kawaiaolohe 30 loi No Kaanwai mai Kiu, i Kapoho 1 loko, 1 Moo akaakai 2 hale, No Kahapuai mai Kiu

Kawaiaolohe, Kaia, Kawaiaui

Kawaiaui

Kahaulu 33 loi, No Kekauai mai Kiu Kapo 1 puhala. Na Mahoe

4303 Kekahuna Waihei Dek. 28, 1848

Ili aina Kalepelepe 30 loi No Kuihelani mai Kiu 1 Kula 1 puhala, aia i Mookahi, 2 hale, aia no i Kalepelepe Owau o Kekahuna Ka mea nona Kua mau loi

Na Kekahuna

4304 Keawaolu Ili aina o Kalepelepe 14 loi, No Kekahuna mai Kiu, Kalepelepe 3 loi, No Kamaikaalua mai Kiu, Koiahi 1 loi, No Eia mai Kiu, Owau o Keawaopu Ka mea nona Kua mau loi

Na Keawaolu

LCA 4304





10

Maiko o Kia Mau apaa — 1 92 — Eka
a ai iki aka, a ami iki mai paha. Ua kau nae i ke aupuni na mine minerals a me na metala a pau.
No a Maikaalou
na aina la i hoawiia mai ka Ana Aladio a no kona mau hoailina, a me kona waihana; na pili aan
ka aahau a ka Poe Alaoiola a kau like ai aan na aina aladio i kela manawa i keia manawa.

A i MEA E IKEA AI, na kau wau i ko'a mea, a me ka Sila Nui a ke Hawaii Poe
Alaa ma Honolulu i hoia la
(Mai 1961 29

Kaahumanu

Kamehameha
C. Kamehameha

has never been disputed.

No 1 is bounded Mauka, by Kaimaiwai's land Kahakuloa, by the Creek of Waihee, Makai, by Kahaua's land Wailuku, by Kahikinala's

No 2 is bounded Mauka, by Nepela's land Kahakuloa, by Kulai's land Makai, by Kuihelani's fish Pond Wailuku, by my land.

No 3 is bounded Mauka, by Akis land Kahakuloa, by the same Makai by Hewla's land Wailuku, by Kaamakuai's land.

C. 1,305 B Kaikaeloa

This Claim is a distinct claim without number included under No 3718.

Kikahuna Sw. The Clts land consist of one piece of kalo and kula land, in the ili of Mookaki, Waihee.

He received it from Muwae in 1839, and his title has never been disputed.

It is bounded Mauka, by Puki's land Kahakuloa, by Kaamoo's land Makai, by Makaula's land Wailuku, by Kahuna's land.

C. 3714 Iowa.

Kahuna Sw. The Claimant has one piece of 16 lois and one kula in the ili of Paulani, Waihee, Maui.

The Claimant received this land from Kahikuala and Kaina in 1836. His title was never disputed. There are 3 portions lost in it.

It is bounded Mauka, by Kalae's land Kahakuloa, by Kahikuala's land Makai, by Kaina's land Wailuku, by the Creek.

C. 3710 B Kamakaulii.

This Claim without Number will be found registered under Cl. 3718 Nova.

Kuihelaulani Sw. The Clts land consists of 3 pieces in Waihee Maui.

No 1 is 6 lois in the ili of Waipae.

" 2 " 2 " " " Helile.

" 3 " 3 " 4 one kula in Kapuna.

462

4294 Kevili

Ka Papaina 25 loi, No Kawaa mai Kōu, i Ohia 12 loi, No Pipeuka mai Kōu Konuakana 1 loi, i Waipae 1 loi, No Moo mai Kōu, i Waipae 3 loi, No Kaalepo mai Kōu, i Kalepelepe 1 loi, No Kaiuhi mai Kōu, i Niolu 1 loi No Kui mai Kōu, Papaina Ahupuaa 2 loi, No Akihewa mai Kōu. Owau o Kevili Ka mea nona Kua mau loi 46. Halaalua 3 Mana Kahawai, Keaahua 1 mana Kahawai

Aloha maikai onkou a pau loa

Na Kevili

4296 Mahoe Kawaiaoloha 30 loi No Kaawaa mai Kōu, i Kapoho 1 loko, 1 Moo akaakai 2 hale. No Kahapuai mai Kōu

Kawaiaoloha

Kawaiaoloha 33 loi. No Kekauai mai Kōu Kapo 1 puhala. Na Mahoe

---

4303 Kekahuna Waihee Dok. 38, 1848

Ili aina Kalepelepe 30 loi No Kuihelani mai Kōu 1 Kula 1 puhala, aia i Mookahi, 3 hale, aia no i Kalepelepe Owau o Kekahuna Ka mea nona Kua mau loi

Na Kekahuna

4304 Keaweolu Ili aina o Kalepelepe 14 loi, No Kekahuna mai Kōu, Kalepelepe 2 loi. No Kamaikaalua mai Kōu. Koiahi 1 loi, No Eia mai Kōu. Owau o Keaweolu Ka mea nona Kua mau loi

Na Keaweolu

LCA 4438



Piko Pau Lea 2 5

W. L. Lee
J. M. Robertson
J. Nuitt
J. Kekauoha

Honolulu Island Oahu 1858

Helu 5335 Anakala Waihee Maui

Ahupuaa Ili Kapili O kuwaha ke aina ma ka hikii Maui, Kapuaiwa Pili Kuleleiki Ahupuaa Ili Kiki 395 Ili Kuleo Aina 37 Kiki 0 Ili Kuwahaha Aina 17 Kuwahaha 355 Ili Kuwahaha Aina 27 Ohikuwa 339 Ili Kaunaoa Aina 25 Kuwahaha 15 Ili Kaunaoa Ahupuaa 12 Kuwahaaa 279 Ili Kaunaoa, o hiki mai ka Pili mai, a waiho ia ana ia'u ola.

John T. Gower
Mau ana kuu

Piko Pau Lea 2 3

W. L. Lee
J. M. Robertson
J. Nuitt
J. Kekauoha

Honolulu Island Oahu 1858

Helu 5638 Kamoko Waihee Maui

Ili Kaukaonaeo O kuwaha ke aina ma ka hikii Maui, Kuwahaha Aina 7 Ili Kuwahaha 831 Ili Kuwahaha Aina 63 Kuwahaaa 38 Ili Kuwahaha Aina 16 Kuwahaaa 65 Ili Poalima Ahupuaa 395 Kuwahaaa 11 Ili Poalima Ahupuaa Ili 309 Ili Poalima Aina 0 Ili 551 Ili Kaunaoa Ahupuaa 17 Ili 333 Ili Poalima Aina 17 Ili 10 Ili Poalima o hiki mai ka Pili mai, a waiho ia ana ia'u ola.

John T. Gower
Mau ana kuu



HELU 6225

PALAPALA SILA NUI

A ke Alii, mamuli o ka olelo a ka Poe Hoona Kuleana,

NO KA MEA, Ua hoobolo na Luna Hoona i na luna kuleana aina i ka olelo, he kuleana olelo ke Kameke Kuleana Helu 4438 ma ke **Ano Aiodio** ileko o kahi i oleloia malalo.

Nolaila, ma kela Palapala Sila Nui, ke lenke aku nei o Kamehameha IV., ke Alii nui a ke Akua i kona lokomaikai i hoonoho ai malana o ko Hawaii Poe Aina, i na kanaka a pau, i kela ia nona iho, a no kona mau hope alii, na hawai aku ela, ma ke **Ano Aiodio** ia Kameke i kela wahi aina ma Waihee Wailuapoona ma ka mokupuni o Maui penei na mokuna:

8 hoomaka ma ke Kihi Akau o Kawelohelii alaila

Hema	70	Kom	4.97	Kaul	ma	Ko	Kawelohelii
"	63	"	3.10	"	"	"	"
"	66	"	0.65	"	"	Ka	Poalima
Akau	24½	"	0.60	"	"	"	"
"	64½	Kik	3.60	"	"	"	"
"	64½	"	2.80	"	"	Ko	Kuauna
"	76½	"	2.22	"	"	Ka	Poalima
Hema	16	"	0.40	"	"	"	"

Ko 0 44 Eka

Maloko o ..... Kiva ..... apana ——— 0. 44 ——— Eku
a oi iki aku, o emi iki mai paha. Ua hoe nae i ke Aupuni na mino minerela a me na metela a pao.

No ..... Kamehe .....
na aina la i haawila ma ke Ano Aledio a no kana mau hoolina, a me kana waihona; ua pili nae ka auhau a ka Poe Ahaolelo a
kau like ai ma na aina alodio i kela manawa i koia manawa.

A i mea e ike ai, na kau wau i ko'u inoa, a me ka Sila Nui o ko Hawaii Pae
Aina ma Honolulu i keia la .....
27 o February ... 1869

Kamehameha R.

By the King
F. W. Wetherbee
M. Int.r

Waikee 37.

Kalaa's land, Waikai, by Kauakahi's land, Waikuku, by the ili of Kalepe-lepe.

Cl. 4438 Kaneke

Kaaua Sw. The Ctt's land is one piece of 17 lois in the ili of Waiakeo-nawa, Waiku, Maui.

The Claimant received it from Puhi in the year 1846 and he from Naua before 1839. His title is not disputed. There are 2 pratima lois in it.

It is bounded Waiaka, by the Pratima lois. Lakakuloa, by Puaua land. Makai, by Pratima lois. Waikuku, by Kamelulalii's lois.

Cl. 4440 Kapailua.

Puaua Sw. The Ctt's land consist of one piece of 21 lois in Puu-lolo, Waiku, Maui.

He received it from Kealoha in 1847. Kealoha took away the land from Kauhi in 1847 because he had too many children and gave it to Claimant. The land I think is Kauhi's. (See his Claim)

Cl. 4438 B. Kekaulu

This Claim is registered under Cl. 4440. but no number given to it.

Kaaua Sw. The Ctt's land consists of two pieces in Waiku, Maui.

No. 1 is a Section of lois in Mookahi.

" 2 " Fish pond in Kapoha.

The Claimant received No. 1 from D. Kaauwai in 1829, No. 2 from Kapaole in 1865, and he from Kapakuwai in 1832 or there abouts. His title is not disputed. There is one pratima loi in No. 1.

No. 1 is bounded Waiaka, by Kaumikaloa's land. Kakakoa, by the same. Makai, by the Pratima lois. Waikuku, by Kakami's land.

No. 2 is bounded Mauka, by Kapaoli's land, Kahakuloa, by the same Makai, by the same Wailuku, by Kapahunui's land.

Cl. 4445. Kiaia.

Kamaiki. The Clt's land consist of one piece of kal and hula land in the ili of Paulani, Wailuku, Maui.

The Claimant received it from Anakalia Pea in 1864, and he from Kinkilani, and he from Geo Kekuanaoa. His title is not disputed. There are 5 pralima lois in it.

No. 1 is bounded Mauka, by the ili of Waiakamaina, Sakakuloa, by the ili of Papuina, Makai, by Maiba's land, Wailuku, by the ili of Waiakamaina.

Cl. 4432. Kahikiuka.

1. Kaguma. Sen. The Clt's land consists of 3 pieces so far as I know in Wailuku, Maui.

No. 1 is a hale land in Paulani 2
" 2 " " Fish Pond " Kapuhi.
" 3 " " House lot " Kiaiki.

The Claimant received these lands from his parents who possessed the same in the days of Kamehameha 1. His title is not disputed except to one lois in No. 1 by Kuapuna a woman she took it away in 1866, and called it pralima. There are 7 true lois pralima in it but they belong to Claimant as he is the Lord of that ili.

No. 1 is bounded Mauka, by the ili of Kamahoe, Kahakuloa, by the ili of Kalepilepe, Makai, by the ili of Paulani 1, Wailuku, by the ili of Kamahoe and Waiakamaina.

No. 2 is bounded Mauka, by the Government Lot, Kahakuloa, by Anakalia's land, Makai, by Paoha Fish Pond, Wailuku, by Anakalia's land.

No. 3 is bounded Mauka, by Paoha Fish Pond, Kahakuloa, by Anakalia's land, Makai, by the sea, Wailu-

171

4438 Kemeki Waihee Dek 29 1848
Ili aina o Waiakamaona 17 loi
Mf ai, Bro Puhi mai, a na ouken ia e hoopono-
pono iho i pono loa. Na Kemeki

4440 B Kapailua. Waihee Dek 29, 1847.
Ili aina o Puulolo 21 loi
Mf hookahi puhala. Na Kapailua

4440 C Kekaula Waihee
Ili aina o Mookahi 12 Bro Kui-
helani mai kou, Kapoho 1 Loko, Bro Kapaole
mai kou. Na Kekaula

4440 Keino Waihee
Ili aina o Puulani 45 loi Bro
Mf Ana Kalea mai kou, Ana Kula, Molu
Onakoo Na Keino

4441 Kapahi Aloha Luna Hoona Kuleana
Owau o Kapahi, ke hai aku nei au e kou
Mf Kuleana loi 13 loi, he Kula Kikahi malaila,
aia ma Lamalii ua wahi nei, Penei kou
Kuleana ana. Bro Pupuka a me Moanalua
mai kou, ua kou kuleana o ua wahi nei
Penei ka moe ana. Akau Kahawai,
Hikina Lemukee a me na loi 7, ma ka
Kema ka pa ceina, Komohana, na loi
o Pupuka, aia ma Kalua 4 loi, aole mea
nana e keakea mai Kapahi

4442 Kapu Waihee Dekemaba 30, 1847
Pahihi loi ai 34, hookahi kula, mai
Mf Mahiko mai kou e ka wa o Kaanuai kou
noho aiia, eia na hoike Nakahaa o Naoho
Na Kapu

LCA 4405 CC

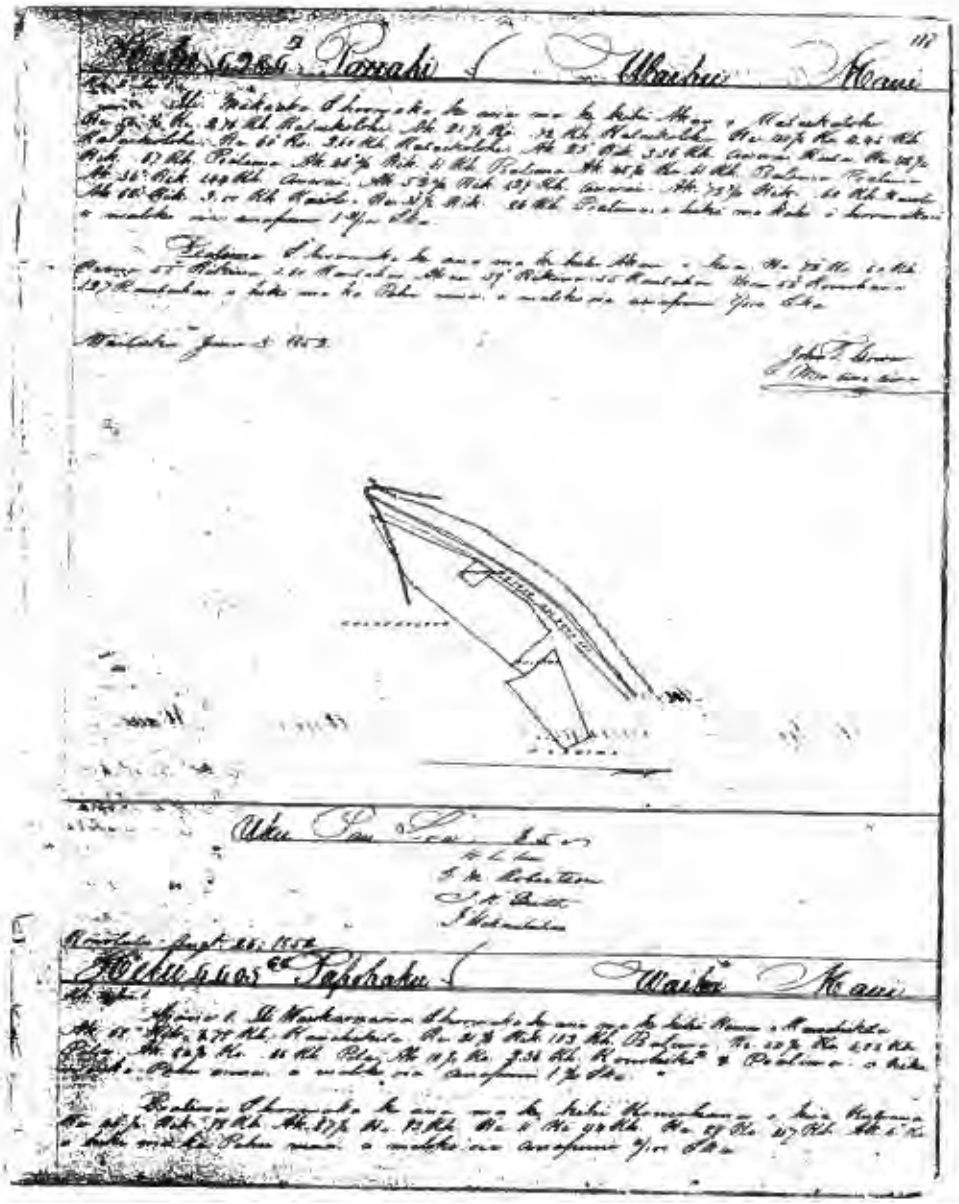

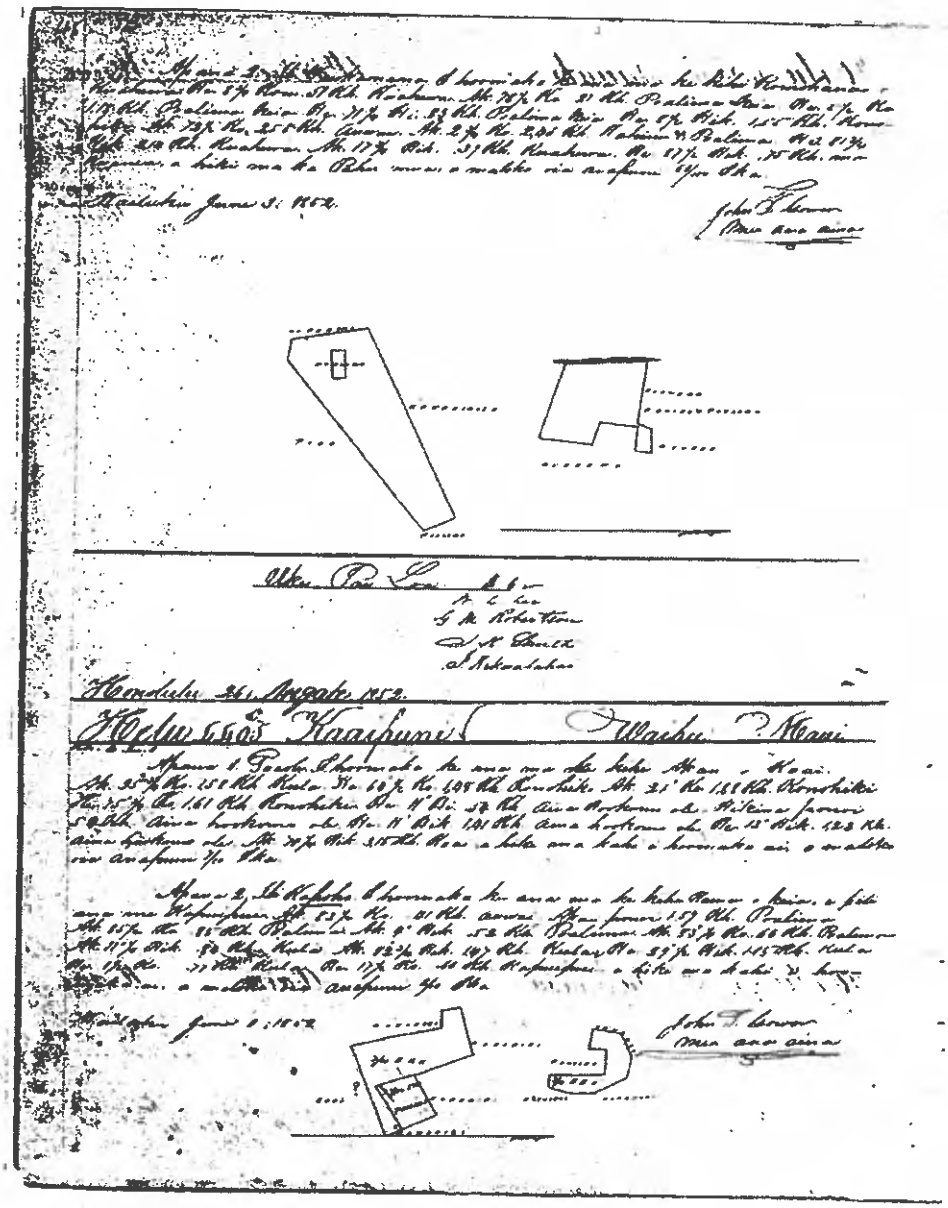

1.

HELU..... 5364

GALAPALA GILA NUI.

A KE ALII, MAMULI O KA OLELO A KA POE HOONA KULEANA.

KO KA MEA, Ua hoohalo ia Luna Hoona i na hana kuleana eiu i ka olelo, ka kuleana oiaio ka Pikoholla me ke Amo Aloalo loko o kahi i ahaia mahiia.

Nolaila, na hoio Palapala Gila Nui, ke haiia aku nei o Kamehameha IV, ke Alii mai o ke Akua i hoomalamalama i kooneho ai malama o ko Hawaii Pae Aina, \ no kooiaia o pae, i hoio ia oma ka, a no hoea mau kupo alii, ua hauwii aku ola ma ke Amo Aloalo ia Pikoholla i kela wahi a poo ka ua Kinikee ma ka makapoai o Maui pauai ia mahana.

Maui	ili waikamaina	Kamaiki	ma	ili	Kaneikiiki	
Maui	65	Kiki	6.70	Aauk	ma	Kaneikiiki
Hana	21½	"	1.03	"	"	Paikaua
"	56½	Aina	6.82	"	"	Pila
Maui	84½	"	66	"	"	
"	10½	"	2.36	"	"	Kaneikiiki ili Paikaina
						Ka 1.30 Pio
						04 Paikaina
						1.26 Pio
Maui	Kamaiki	ma	ili	Kiki	Aina	Kaaiawa
Hana	8½	Aina	0.51	Aauk	ma	Kaaiawa
Maui	78½	"	4	"	"	Bakaa
Hana	5½	"	1.18	"	"	"
"	70½	Kiki	83	"	"	
"	8½	"	1.55	"	"	Kaaiawa
Maui	72½	Aina	2.50	"	"	Pauwai
"	2½	"	2.46	"	"	Kahiua i Paalua
Hana	80½	Kiki	2.04	"	"	Kaalaea
Maui	97½	"	29	"	"	"
Hana	97½	"	75	"	"	Kuaaua
						Ka 66 100 Pio

Malaho o Chiri Anau apana — 1. 92 — Eha
a ei ihi aku, a oni ihi ami paha. Un hoe nae i he supani no mino minorala a me na mauala a pua.
No Papohaku
na aina la i hoawiia ma ke Ano Aledio a ua kana mau hoailiau, a me hoea waihoea; na pii uoe
ka mahoa a ka Poe Aheolalo a hoe like ai ma na aina aledio i hoia manawa i hoia manawa.

A I MEA E IKEA AI, na hoe wae i ke'a ioea, a ma ka Sila Nui o ka Hawaii Pae
Aina ma Honolulu i hoia la 10
a June 1861

Kanhumanu

Kamehameha
Kamehameha

54

No. 3 is bounded Mauka, by the Poalima lois. Kahakuloa, by the Pali. Makai, by the Poalima lois. Wailuku, by the Creek.

No. 4 is bounded Mauka, by Kwitu's land. Kahakuloa, by the Pali. Makai, by the Poalima lois. Wailuku, by the Creek.

No. 5 is bounded Mauka, by the Poalima lois. Kahakuloa, by the Pali. Makai, by the Poalima lois. Wailuku, by the Creek.

Ca. 4405 Papakaku.

Kahinu Sw. The Clt's land consists of two pieces in the ili of Waiakamama, Waikiu, Maui.

No. 1 is 36 lois, one kula, and a House lot
" 2 " 13 " and one kula.

The Claimant received them from Paumoi in 1836, and his title was never disputed. There are 4 poalima lois in No. 1.

No. 1 is bounded Mauka, by Makaile's land. Kahakuloa, by Kanehikili's land. Makai, by the same. Wailuku, by Pili's land.

No. 2 is bounded Mauka, by the Poalima lois. Kualoa, by Kuanui's land. Makai, by the Poalima lois. Wailuku, by the Creek.

Ca. 4405 Upai. W.

Kapalawai, husband of Clt. made the necessary oath as to entering this Claim.

Kahinu Sw. The Clt's land consist of a kalo and kula land, with a house lot all in one piece in the ili of Waiakamama, Waikiu, Maui.

The Claimant is an old resident and received the land from her father before 1829. Her title was never disputed. There are 3 poalima lois in it.

It is bounded Mauka, by the ili of Paulani. Kahakuloa, by the Creek. Makai, by the Hika's land. Wailuku, by the Creek.

Ca. 4405 Kaokaa

The Claimant made the necessary oath.

J. S. Kaiawa Sw. The Clt's land consists of 3 pieces in Waikiu, Maui

LCA 4405 DD



5 445

Ukia Pau Jon 4. 00
W. L. Lee
J. M. Robertson
J. Nakoulakaa
J. K. Smith

Honolulu 25 Dec 1852

Helu 4415 N.K. Kuahelaumoku

Waikiki, Maui

Ai Kiahi Ehomaka ka aina ma ka hikii Akima, Hoolua Akia 67½ Akima 15 Kaulahao ma ka Pualima, Akaua 31 Kuiahaua 372 Kaulahao ma ka Alaeiha Kuma 65 Kuwahaina 66 Kaulahao ma ka Kiloa Kuma 343½ Hiki 371 Kaulahao ma ka Kuiloa a hiki ma kahi i hoomaka ai a malaki via aupuni 2/10 Ehia

Waikiki July 11 1852

John S. Green
Mea ana aina

1 Kaul 1 chain

Ukia Pau Jon 3. 00
W. Lee
J. M. Robertson
J. Nakoulakaa
J. K. Smith

Honolulu 25 Dec 1852

Helu 4405 D.D. Uppi

Waikiki, Maui

Ai Haikaimoana Ehomaka ka aina ma ka hikii Kuwahaua, Kakina Ak. 83½ Kum. 24 Ak. i ka Pa Kalua Kum. 57½ Kum. 100 Ak. ma Kawaikii Kum. 37½ Ak. 272 Ak. ma ka Kakina Kum. 76½ Hiki 146 ma ka Makaela Kum. 78 Hiki 247 Kaul ma ka Auwai Kum. 20 Hiki 250 Ak. ma ka auwai Ak. 53 Hiki 240 Ak. ma Kawaikii Ak. 12 Kum. 102 Ak. ma ka Auwai Ak. 33 Kum. 165 Ak. ma ka auwai Ak. 66 Kum. 170 Ak. ma ka auwai Ak. 72½ Kum. 358 Ak. ma ka auwai Ak. 27½ Kum. 210 Ak. ma ka auwai Ak. 65 Kum. 179 Ak. ma ka auwai Ak. 33 Kum. 150 Ak. ma ka auwai, a hiki ma kahi i hoomaka Kalo a malaki via aupuni 2/10 Ehia

Waikiki, July 7 1852

John S. Green
Mea ana aina

2 Kaulahao 1 chain

Ukia Pau Jon 6.
W. Lee
J. M. Robertson
J. Nakoulakaa
J. K. Smith

Honolulu 25 Dec 1852

HELU 5275

PALAPALA SILA NUI.

A KE ALII, MAMULI O KA OLELO A KA POE HOONA KULEANA.

NO KA MEA. Ua hoohoio ea Luna Hoona i ua hoona kuleana aina i ke olelo, ke kuleana aiaio ke Upai Kuleana Helu 4445 [illegible] ma ke Ano Aiodio ilaho a kahi i olelaia malalo.

Nalaila, ua kaia Palapala Sila Nui, ke hoiko aku nei o Kamehameha IV. ke Alii nei a ke Akua i kona lokomaikai i hoonoho ai maluna a ke Hawaii Pae Aina, i ua kanaka a pau, i hoia la uoa ibo, a ua kona mau hope alii, ua hauoli aku aia ma ke Ano Aiodio ia Upai i hela wahi a pau loa ma Waihee, Ili Waikaonaona ma ke mokupuni o Maui pauai ou mokuna.

Ke hoiona ma ma ke Kihi Hom. o Kahinu, e hele

Akau	14½°	Hom.	0.10	Kaule. ma	Luan Puhola
Hema	57½°	Hom.	0.40	" "	Konohiki
Hema	34½°	Hik.	2.72	" "	Kahinu
Hema	76½°	Hik.	4.06	" "	Makaela
Hema	75°	Hik.	3.07	" "	Auwai
Hema	2°	Hik.	2.50	" "	"
Akau	12°	Hik.	2.40	" "	Konohiki
Akau	12°	Hom.	1.42	" "	Auwai
Akau	38°	Hom.	1.65	" "	"
Akau	68°	Hom.	1.70	" "	"
Akau	74½°	Hom.	2.51	" "	"
Akau	84½°	Hom.	2.-	" "	"
Akau	65°	Hom.	1.79	" "	"
Akau	28°	Hom.	1.54	" "	"

i ke Kihi nuna He 2.00 Eka

Maluka o [illegible] apana [illegible] 2.00 [illegible] Eka
a ai iki eka, a [illegible] iki mai paha. Ua hua nae i ka [illegible] mincrela a [illegible] a pae.
No [illegible]
[illegible] Ano Aledio [illegible]
[illegible]
A I MEA E IKEA AI, [illegible]
Aina [illegible] i kela la 17
a [illegible] 1863
[illegible]
[illegible]
[illegible]

54

No. 3 is bounded Mauka, by the Poalima lois. Kahakuloa, by the Pali. Makai, by the Poalima lois. Wailuku, by the Creek.

No. 4 is bounded Mauka, by Kwitu's land. Kahakuloa, by the Pali. Makai, by the Poalima lois. Wailuku, by the Creek.

No. 5 is bounded Mauka, by the Poalima lois. Kahakuloa, by the Pali. Makai, by the Poalima lois. Wailuku, by the Creek.

A. 4405 Sapohaku.

Kahinu Sw. The Elts land consists of two pieces in the ili of Waiakamama, Waihu, Maui.

No. 1 is 36 lois, one kula, and a House lot
" 2 " 13 " and one kula.

The Claimant received them from Paauwai in 1836, and his title was never disputed. There are 4 poalima lois in No. 1.

No. 1 is bounded Mauka, by Makaele's land. Kahakuloa, by Kanchakili's land. Makai, by his same. Wailuku, by Pili's land.

No. 2 is bounded Mauka, by the Paahao lois. Kualoa, by Kumau's land. Makai, by the Poalima lois. Wailuku, by the Creek.

A. 4405 Upai. W.

Kapalawa, husband of Elt. made the necessary oath as to entering this Claim.

Kahinu Sw. The Elts land consist of a kalo and kuba land, with a house lot all in one piece in the ili of Waiakamama, Waihu, Maui.

The Claimant is an old resident and received the land from her father before 1829. Her title was never disputed. There are 3 poalima lois in it.

It is bounded Mauka, by the ili of Paulani. Kahakuloa, by the Creek. Makai, by the Aleka's land. Wailuku, by the Creek.

A. 4405 Kaokua.

The Claimant made the necessary oath.

J. S. Kaawa Sw. The Elts land consists of 3 pieces in Waikee, Maui

LCA 4405 L

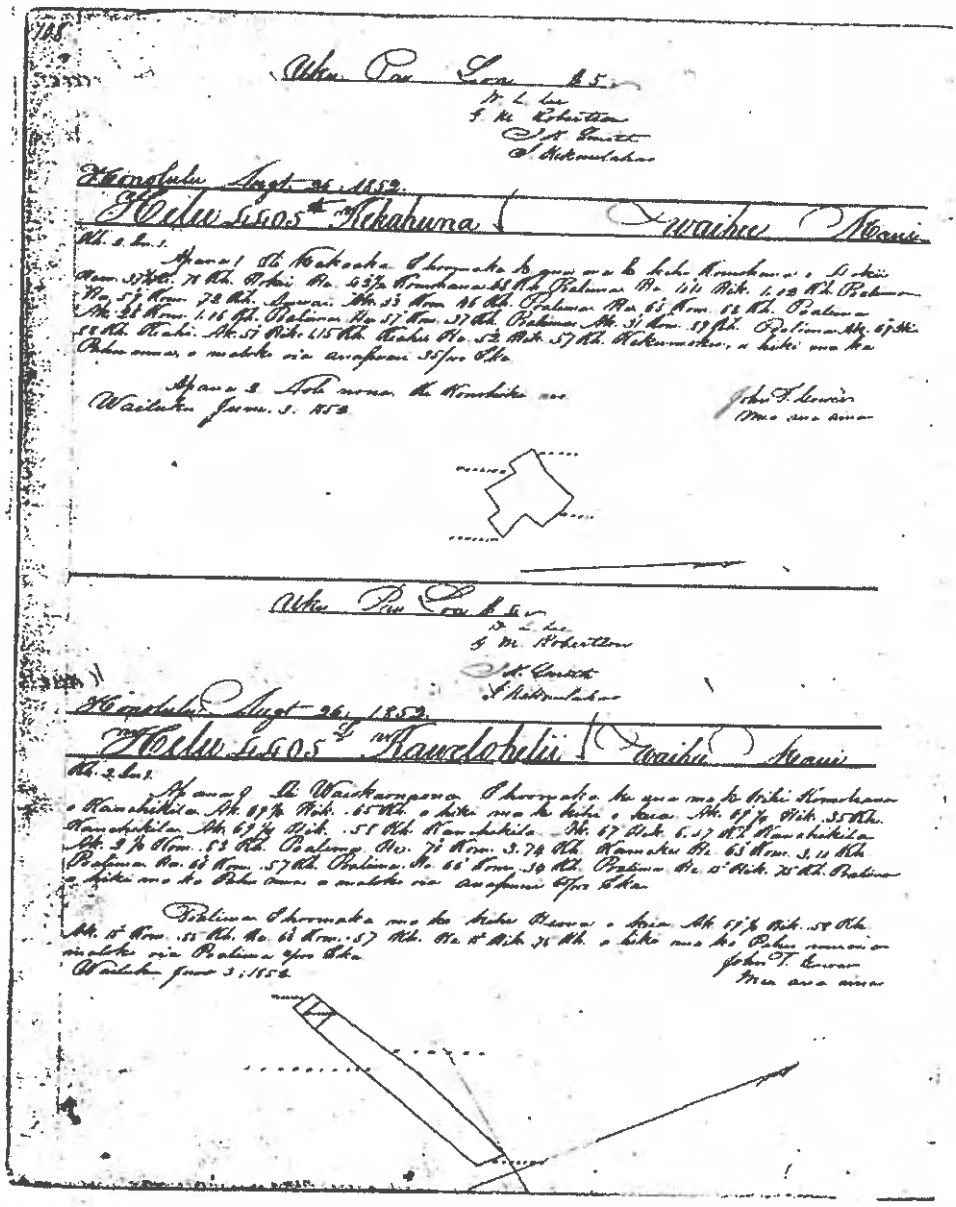



Waihee 47

Wm Edmond's land

C. 4405 K Kekahuna.

The Claimant's oath that his claim was sent in before Feb 14. 1848.
Kaaukekahuna Sw. The Clt's land consist of one piece of 7 lots in the ili of Makaaka, and one Fish Pond in the same ili.
The Claimant received these lands from Kawaikipolipo in 1835. and his title has never been disputed.
No 1. 7 lots is bounded. Mauka, by Namakahikieka's land. Kahakuloa by Kaloha's land. Makai, by the poalima lots. Wailuku, by Keahi's land.
No 2. the Fish Pond is bounded. Mauka, by any land. Kahakuloa, by Kaloha's land. Makai, by the sea shore. Wailuku, by the Konohiki's land.

C. 4405 L Kawolohelii.

Palau Sw. I know the Clt's claim was duly sent in. His land consists of two pieces in Waihee. Maui.
No 1 is a Moo of kalo in the ili of Waiakamaona.
" 2 " 6 lots in Puhanoho.
The Claimant rec'd No 2. from me in 1835. and No 1 from Makaeh in 1835. His title has never been disputed. There are 3 poalima lots in No 1.
No 1 is bounded. Mauka, by Poalima lots. Kahakuloa by Kaawe's land. Makai, by the Poalima lots. Wailuku, by Kaushekili's land.
No 2. is bounded. Mauka, by the Oak. On other three sides, by Lauhoe's land.

C. 4405 M Palau.

Kawolohelii Sw. The Clt's claim was duly entered. His land consist of one piece of kalo land in the ili of Puhanoho. Waihee. Maui.

LCA 4405M





Helu 7/7/2 93

PALAPALA SILA NUI

A he Alii, Mamuli o ka Olelo a ka Loe Hoona Kuleana.

NO KA MEA Ua hooholo na Luna Hoona i na kuma kuleana aina i ka olelo, he kuleana olelo ko Palau Kuleana Helu 4405 M ma ke **ANO ALODIO** iloko o kahi i olelo ia malalo.

NOLAILA, ma kela **PALAPALA SILA NUI,** he hoike aka nei o **Kalakaua,** he Alii Nui a ke Akua i kona lokomaikai i hoonoho ai maluna o ko Hawaii Pae Aina, i na kanaka a pau, i keia la nona iho, a no kona mau hope Alii, a na hanwi aku oia, ma ke **ANO ALODIO** ia Palau i kela wahi a pau loa ma Ili Pukaaohi Waikee ma ka Mokupuni o Maui penei na mokuna:

Apana I Ili Pukaaohi

Ehoomaka ke ana ma ke Kihi Hema o Lauhoe

A 43¼°	Ko	.52	Kh	ma Lauhoe
A 61¼°	Hi	1.45	"	"
A 55¼°	Hi	5.35	"	"
A 65°	Hi	3.10	"	"
A 71¾°	Hi	.75	"	" Poalima Opunui Poalima
A 16¼°	Hi	.74	"	" Kapoho
He 72	Ko	1.06	"	" Poalima
He 19½	Hi	.77	"	" "
He 68	Ko	2.99	"	" Mahoe
He 52½	Ko	5.62	"	" "
A 66½	Ko	.99	"	" Auwai a hiki ma ka pahu mua.

A Maloko oia Anapuni 1 24/100 Eka

Apana Poalima I

Ehoomaka ke ana ma ke Kihi Akau o Keia Kuleana A 60° Hi 1.27 Kh. a hiki ma ke Kihi Komohana

He 44¼° Hi .51 Kh. A 52° Hi 51 Kh.
A 44¼° Ko 51 " He 44¼ Ko 51 " a hiki ma ka pahu mua o Keia

A Maloko oia Anapuni 3/100 Eka.

94

Poalima II

Ehoomaka Kr ana make Kihi
Akau o Keia Kuleana Str 70½° Ko 1.21 Kh a
hiki ma Ka Kihi Akau o Keia poalima
Str 65° Ko 55 Kh. Str 21¾° Ki 78 Kh.
A 65° Ki 55 Kh. A. 21¾° Ko 78 Kh.
a hiki ma Ka pahu mua
A mataka oia Anapuni 4 Por Eka

03
04



LCA 4405 U

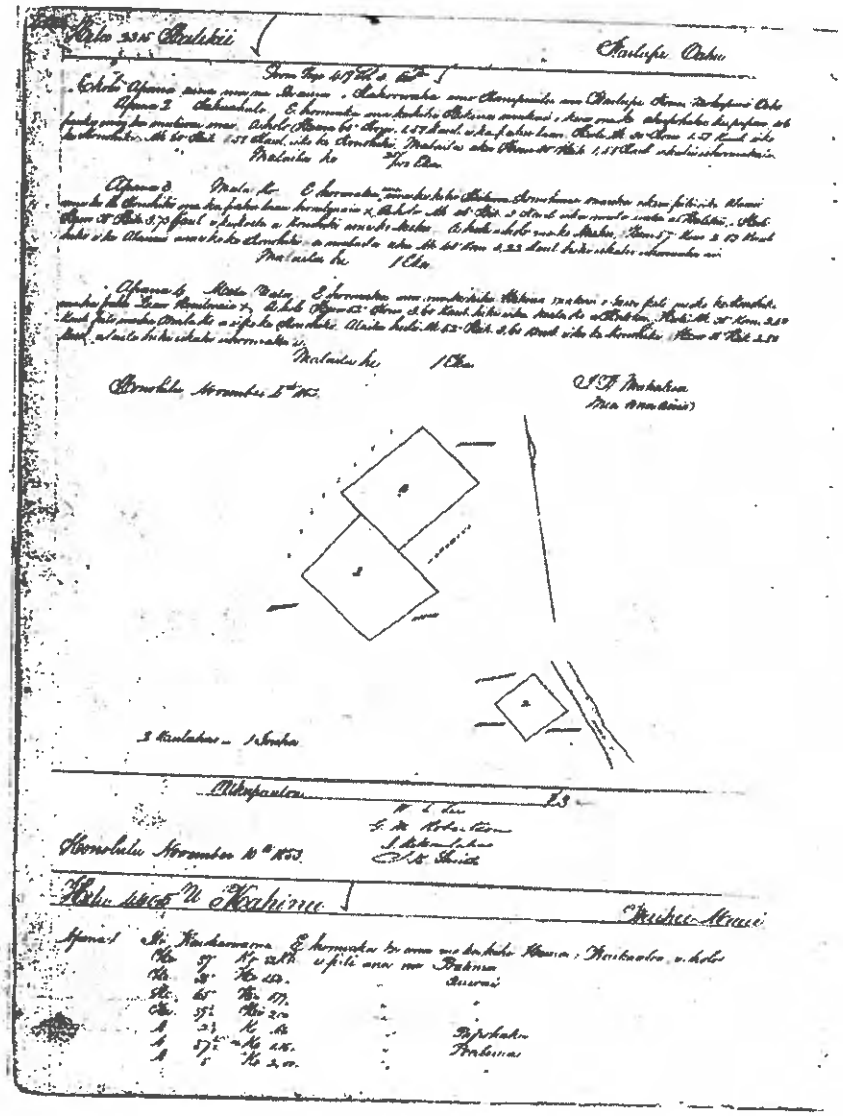



HELU 5990

PALAPALA SILA NUI

A ke Alii, mamuli o ka olelo a ka Poe Hoona Kuleana,

NO KA MEA, I ke hoohalo ma Lana Hoona i na kuna Kuleana ulu i ka olelo, he Kuleana olelo ke Makinui Kuleana Helu 4404 E

ma ke ANO Aloalo Soka o kahi i olelois malalo.

Nakaila, ma kela Palapala Sila Noi, ke haiku aku nei o Kamehameha IV, ke Alii mai o ke Akua i kona lokomaikai I hoomaha ai maluna o ko Hawaii Pae Aina, I na kanaka a pau, I kela la nona iho, a no hoon mau hope olii, ua hanai aku ola, ma ke ANO Aloalo ia Makinui

I kela wahi o pae ina ma Moiliei

ma ke mokupuni o Maui pouci na mokuna :

Apana 1 – Ili Waikamaana

(Komoka) ma de ili Ili Kuma o Waikaalua ahala

Kuma	89	Ahu	0.52	Kaul	ma ke	Palima
"	38	Kiko	1.54	"	" "	Ruwai
"	65	"	1.79	"	" "	"
"	89½	"	2 –	"	" "	
Mau	2½	Ahu	– 60	"	" "	Kapohaku
"	87½	"	1.15	"	" "	Palima
"	5	"	2 –	"	" "	
Kuma	77	"	1.66	"	"	Waikaalua
"	24½	Kiko	1.64	"	"	Ka Palima
"	77	Ahu	– 60	"	"	" "
Mau	24½	"	1.64	"	"	"
Kuma	77	"	– 50	"	"	Waikaalua

0.54 Ea

Apana 2 – Ili Waiwiwaana – (Komoka) ma ke ili Ili Waiwiwaana

Kuma	61½	Ahu	1.20	Kaul	ma ke	Komohiki
"	46	Kiko	2.34	"	" "	Kula
Mau	47	"	– 97	"	" "	ke Kahuaola
"	55½	Ahu	– 59	"	" "	Ka Palima
"	522	Kiko	– 50	"	" "	ke Komohiki
"	55	Ahu	– 87	"	" "	Upai
Kuma	42½	"	– 72	"	" "	ke Palima
Mau	22½	"	– 66	"	"	"

0.27 Ea

Apana 3 – Ili Paulaan – Komoka ma ili Ili o Kahikinui

Kuma	24	Ahu	0.79	Kaul	ma ke	Ama
"	85	"	3.54	"	"	Ruwai
Mau	4	Kiko	1.21	"	"	Komohiki
"	80	"	2.72	"	"	Pali
Kuma	82	"	– 65	"	"	ke Kahuaola

0.54 Ea

Malobo o ..... apana ..... 1.15 ..... Eha
a ei ihi aku, a eai ihi mai paha. Ua kue pae i ke kuponi na maiau minerala a me na metala a pau.

No ..... Makinen .....

na aina la i hanaila ma ke Ano Alodio a no kona mau hoolilua, a me kona waihona; na pili mai ka ouhen a ka Poe Aboolalo a
kau like ai me na aina alodio i kaia manawa i kaia manawa.

A i ana e mua ai, na kau wau i ko'u inoa, a me ka Bila Nui o ko Hawaii Pae
Aina ma Honolulu i kaia la .....

18 a September 1866

Kamehameha B

By the King
F. W. Hutchison

Wailuku [illegible] 51

Cl. 4405 Kekekuna.

This Claimant made oath that his claim was forwarded in due season to Lahaina.

Hanaikapu Sw. The Clt. land is one piece of kula and kalo in the ili of Palaileika. Waikai, Maui.

The Claimant received this land from Antonia Sylva in 1843. and he from the Konohiko Kuikelani. His kula was partly taken away by the Konohiko, but it belonged to Paulina. There are 2 pualina lots in it.

It is bounded. Mauka, by the Govt. Road. Makakuloa, by the Pualina lots. Makai, by the Paahao lots. Wailuku, by Lamilani lots.

Cl. 4405 Kahinu.

Makaele Sw. I know that Kahinu's claim was sent in before Feb. 11. 1848. The Clt. land consists of 3 pieces in Waikau, Maui.

No. 1 is 21 lots in Waiakaonama.
" 2 " 10 " "
" 3 " 13 " " Paulani.

He received No. 1 & 2 from me in 1835, and No. 3 from Kahikuula in 1836. His title is not disputed except for No. 3. which was taken away from him in 1844 because the Konohiki land the power. Wahinekuapuu is the Konohiki that took them away. There is one pualina lot in No. 1.

No. 1. is bounded. Mauka, by the Creek. Kahakuloa, by the ili of Moolahi. Makai, by the Paahao lots. Wailuku, by the Creek.

No. 2. is bounded. Mauka, by the ili of Paulani. Kahakuloa, by the same. Makai, by Pali's land. Wailuku, by Makaele's land.

No. 3. is bounded. Mauka, by Makoi's land. Kahakuloa, by the Pali. Makai, by Kahikuula's land. Wailuku, by the Creek.

Wailuku July 27. 1849.

Cl. 4405 Maka 1st

Panahi Sw. The Claimant's land consist of one piece of kalo and kula land in the ili of Kolopuu. Waikau. Maui.

LCA 7713

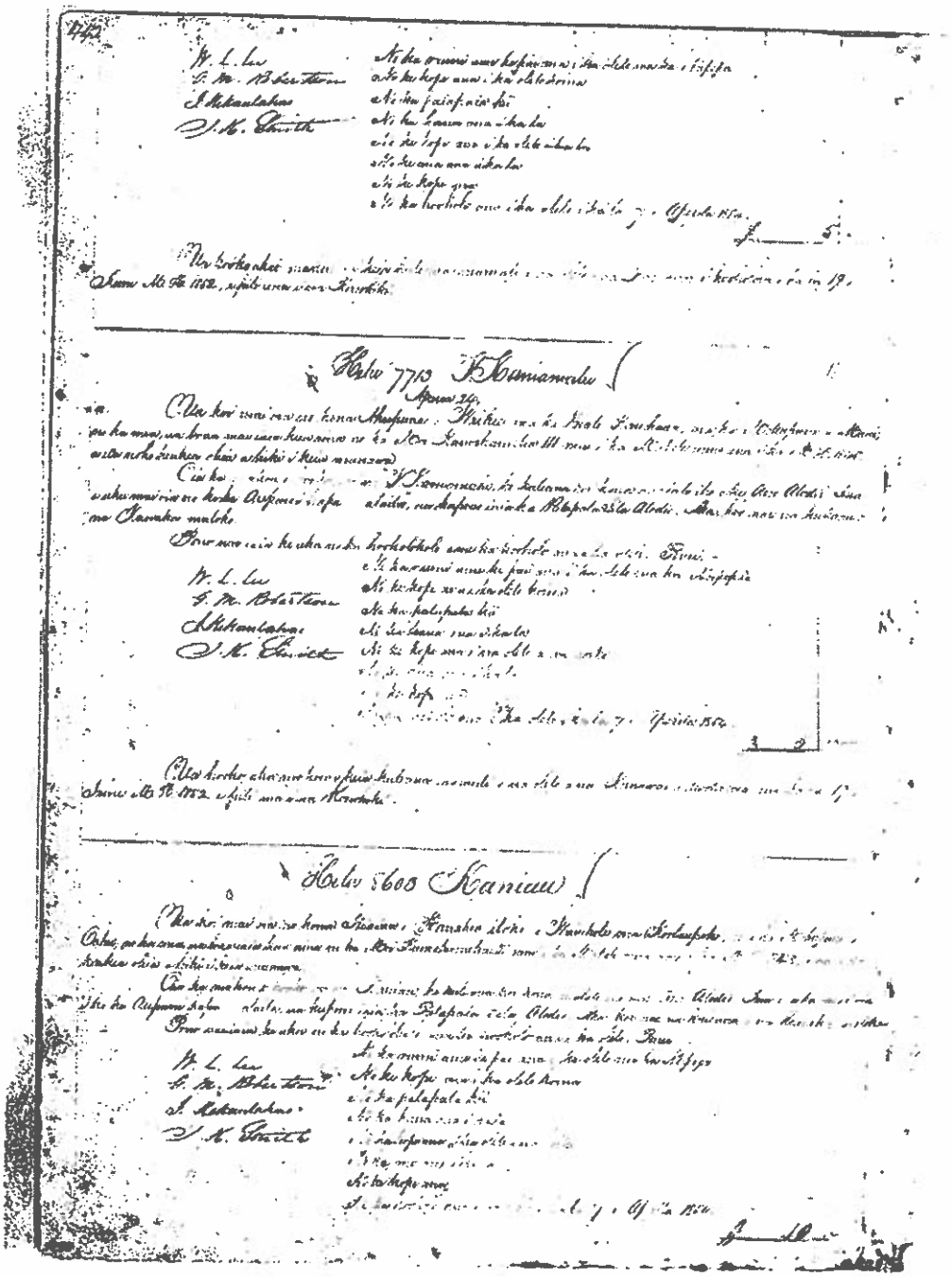

HELU 6675

PALAPALA SILA NUI.

A KE ALII, MAMULI O KA OLELO A KA POE HOÓNA KULEANA.

No ka mea, ua hoohalo na Luna Hoona i na kuma kuleana aina i ka olelo, ke kuleana oiaio ke

[illegible]

ua ke aua Kuleana Nui malalo o ke Ano Alodio iloko o kahi i olelo malalo, a no ke mea [illegible]

[illegible]

Kolaila, ua kaia Palapala Sila Nui, ke hoike aku nei o Kamehameha IV, ke Alii nui o ke Akua i kuoa [illegible] o ke Hawaii Pae Aina, i na kanaka a pau, i kaia la, mua iho a no kona mau hopa Alii ua hoohalo, a ua hiawi aku oia ma ke Ano Alodio ia [illegible]

[illegible]

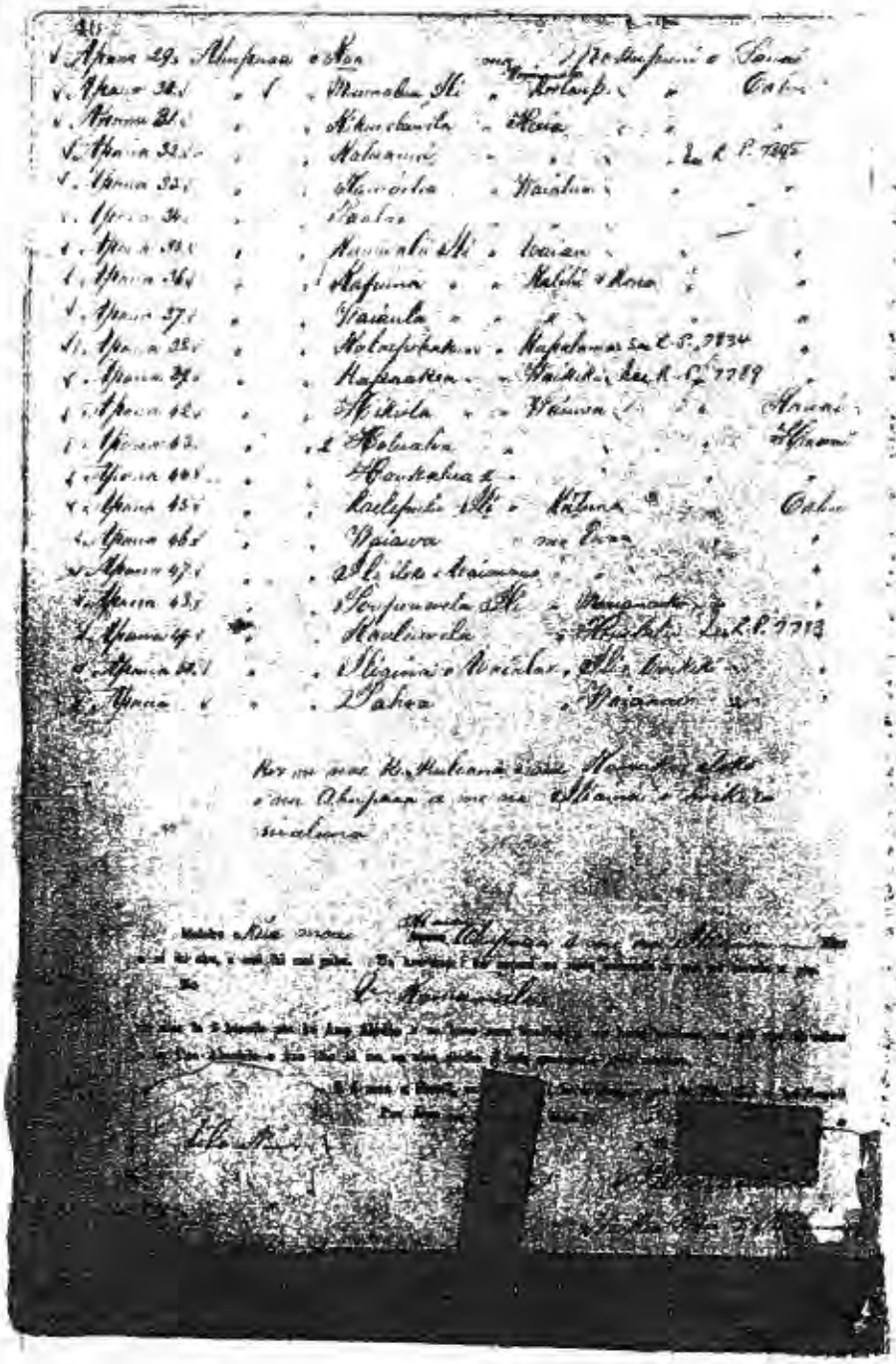

408

No. 7713. V Kamamalu.
10474. N. Namauu.
7716. R Nicolekolani.
7714B M. Kekuaiwa
7712. M. Kekuanaoa

A true Copy
Sig. A. C. Thurston
Clerk Int Dept.

Copy of the Division of Lands agreed upon in Privy Council August 27, 1850. Kekuanaoa and his children to receive Fee simple Titles for those lands here set off to them - they resigning to the Govt. all title to the other lands granted them in the Buke Mahele.

No. 7713/ Ko Victoria Kamamalu mau aina ma ke ano Alodio.

Honokane, Ahupuaa, Kohala, Hawaii
Kahua, " " "
Keopu, " Kona, "
2 Holualoa, " " "
Kahaluu, " " "
Keauhou, " " "
Honuaino, " " "
Honokua, " " "
2 Naukalua, " " "
Pakini, " Kau "
Keauhou, Ili i Kapapala "
Kahuwai, Ahupuaa, Puna, "
Kauwalehau, " " "
Kauaea, " " "
Honohononui, ili o Waiakea, Hilo, "
Piopio, " " " "
Kalalau, Ahupuaa, " "

407

Pahoehoe, Ahupuaa, Hilo, Hawaii
Alae, " " "
Onomea, " " "
Kuilei, " Hamakua, "
Kekelani, ili no Waimanu, " "
Kalua, " " Wailuku, Wailuku, Maui
Waihei, Ahupuaa, Puali Koni "
Aki, " Lahaina "
Paunau, " " "
Kelawea, " " "
Helawa, " Koolau, Molokai
Kaa, " Kona, Lanai
Maunalua, ili no Waimanalo, Kool. pa. Oahu
Kaalepulu, " Kailua " "
Kikiwelawela, " Hawa " "
Kaluanui, Ahupuaa, Koolauloa "
Kawailoa, " Waialua "
Paalaa, " " "
Waiawa, " Ewa "
Pahoa, ili no Waianae, Waianae, "
He mau ili ma Waimano, Ewa, "
Puponuwela, ili i Mananaiki, " "
Kuonuulu, " no Waiau " "
Hapuna, " Kalehi, Kona, "
Waiaula, " " " "
Kalaepohaku, " Honolulu, " "
Kaulunwela, " " " "
Kapaakea, " Waikiki " "
Komoawea, " " " "
Kanuwai, " " " "
Waialae, " " " "
Makaweli, Ahupuaa, " Kauai
Huleia, " Puna, "
Hikiaola, " Waimea, "

440

1. M. Kekuanaoa Papu i Honolulu Januari 4. 1848.

Aloha oukou i na Luna Hoona Kumu Kuleana aina. Elike ome na Kanaoai a ome na olelo poloai a oukou. Malaila ke waiho aku nei au i na aina e na lii keiki au, o Victoria Kamamalu a ome Lota Kapuaina a ome Moe Kekuaiwa, a ome ko Keelikolani a me kou no hoi a me kau wahine i Kaloloahilani. O na aina nei o lakou i koe mai mai ka Mahele a na a ka Moi. Aia i loko, keia man aina, he kuleana ko na lii au, a he kuleana ko na Luna au i hoonoho ai ma ko maua man aina nei, a he kuleana ko na Makaainana. Aia a hiki mai ka la a oukou e manao ai e hana, e hele aku no au. I na ma Kauai, e hele aku no au e hana pu me na Konohiki au a me na Makaainana e noho ana ma keia man aina, i hai ia ma keia Buke, a pela no ko Oahu nei a me ko Maui, a me ko Hawaii.

O wau no me ke Aloha ko oukoakaua
M. Kekuanaoa

4413 Victoria Kamamalu Mahele aina

See page 569

Opukaula	Ili	Waimano	Ewa	Oahu
Kilauluna	"	"	"	"
Kananau	"	"	"	"
Kanaulu	"	"	"	"
Pohe	"	"	"	"
Kaulu	"	"	"	"
Kapuna	"	"	"	"
Poupouwela	"	Manaiki	"	"
Kapaloa	"	Waiawa	"	"
Panio	"	"	"	"
Kuhialoko	"	"	"	"
Kahoaiai	"	"	"	"

	Papaa	Sli	Waiawa	Ewa	Oahu
	Kaohai	"	"	"	"
	Kalona	"	"	"	"
	Kuhiawaho	"	"	"	"
	Kapuaikalulu	"	"	"	"
2	Halezha	Sli	Waiawa	Ewa	Oahu
	Piliaumoa	"	"	"	"
	Kiniaole	"	"	"	"
	Hanakehau	"	"	"	"
	Kapopou	"	"	"	"
	Kalimukele	"	"	"	"
	Kumuulu	"	Waiau	"	"
	Kapuna	"	Kalihi	Kona	"
	Waiaula	"	"	"	"
	Kalaepohaku	"	Kapalama	"	"
	Kauluwela	"	Honolulu aina	"	"
	Kanewai	"	Waikiki	"	"
	Kapaakea	"	"	"	"
	Komoawa	"	"	"	"
	Waialae	"	"	"	"
3	Halawa	Ahupuaa	Koolau	Molokai	
	Kaa	"		Lanai	
	Kelawea	"	"	Lahaina	Maui
	Moalii	"	"		"
	Aki	"	"		"
	Paunau	"	"		"
	Waihee	"	Puali Komohana		"
	Kalua Sli	Wailuku	"		"
	Haiku	Ahupuaa	Hamakualoa		"
	Makapuu	"	Hana		"
	Kawela	"	"		"
	Onouli	"	"		"