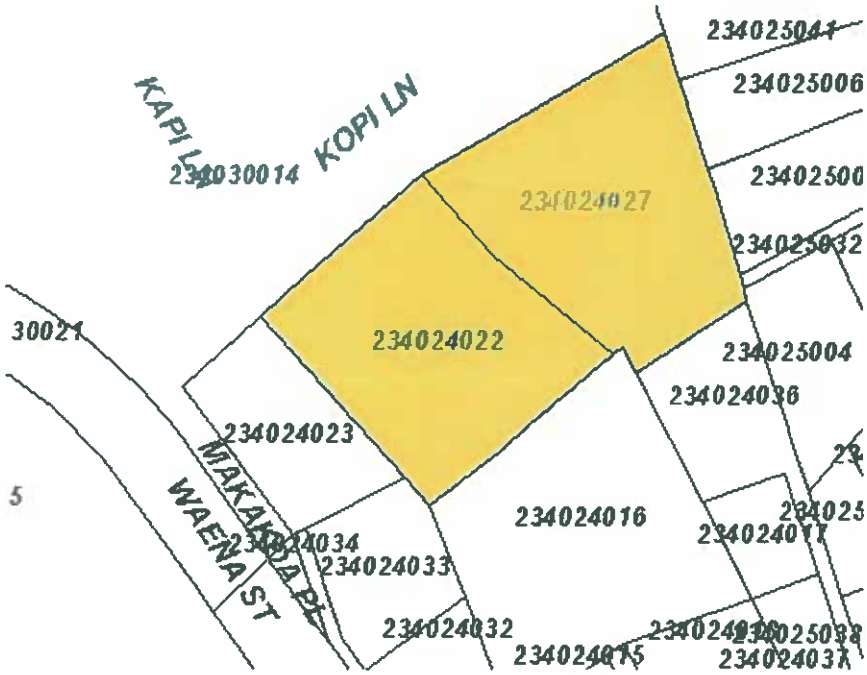
234025041
234025006
KOPI LN
234024027
234024022
234025004
234024036
234024023
234024016
234024033
234024032
234024037
30021
5
WAENA ST

EXHIBIT 2

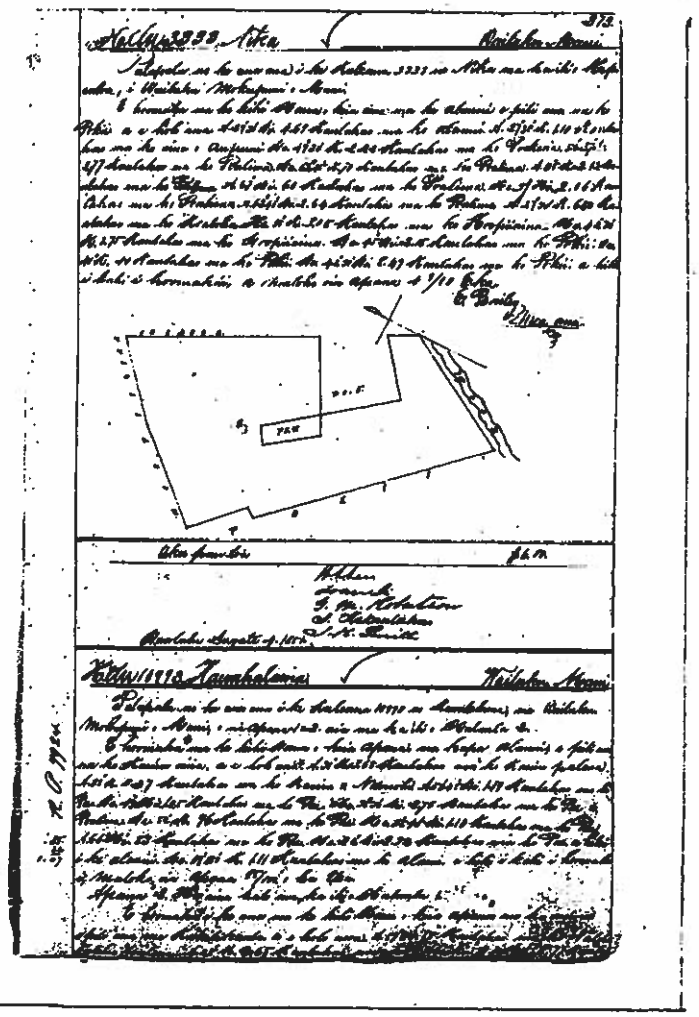

[redacted]

EXHIBIT 6

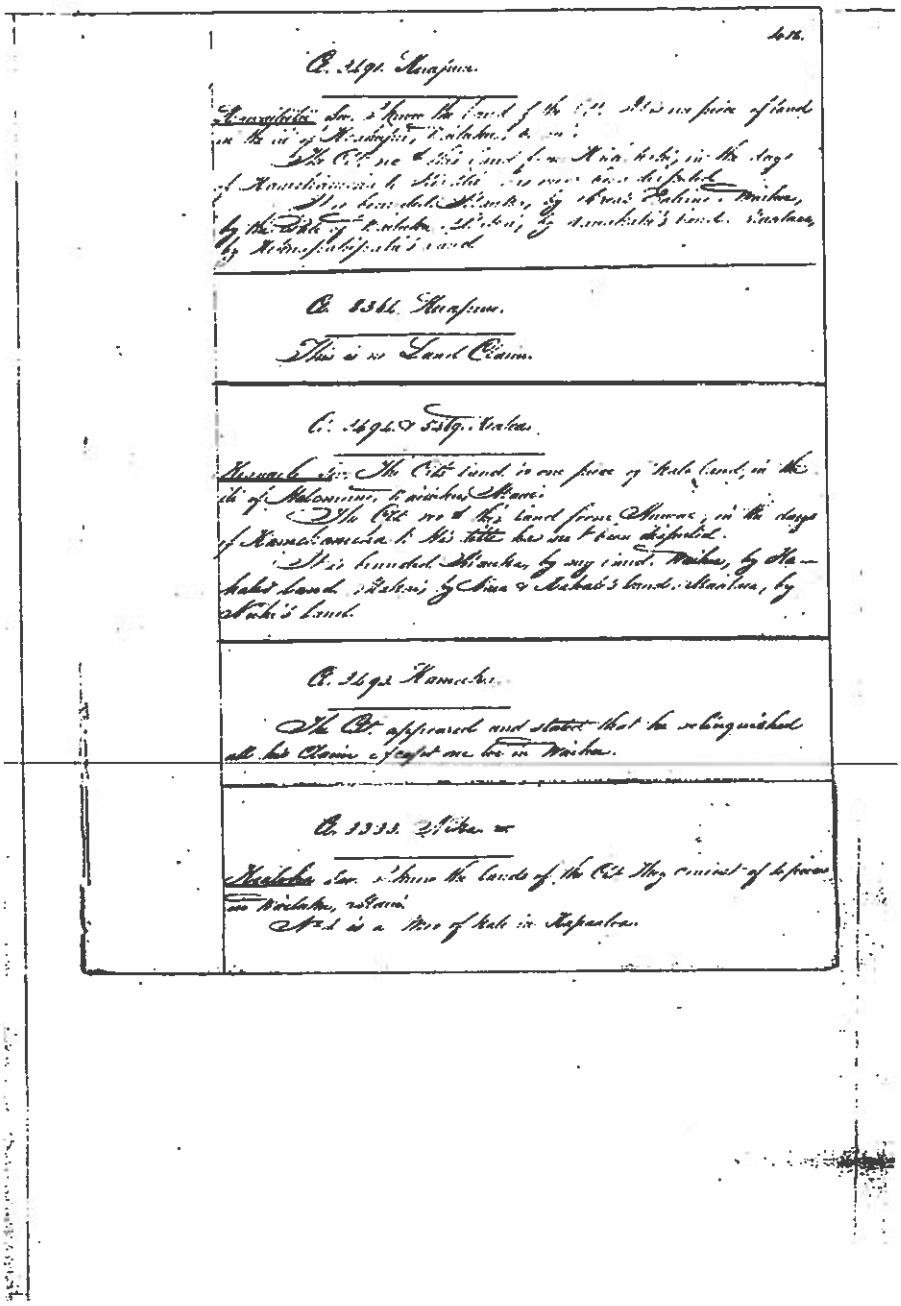

416.

C. 3491. Kuapuu.

Kaauwaikiki Sw. Shows the land of the Cit. It is one piece of land in the ili of Kaakapu, Waikahu, &c. &c.
The Cit. rec'd this land from Kaiakoki, in the days of Kamehameha to His title has not been disputed.
It is bounded Mauka, by Kaua's Palaina. Waikea, by the Pale of Waikahu. Makai, by Kamakaki's land. Kualaea, by Kikuapakipaki's land.

C. 3361. Kuapuu.

This is no Land Claim.

C. 3494 & 5349. Kalea.

Kaauwaikiki Sw. The Cit. land is one piece of Kalo land, in the ili of Kalomuna, Waikahu, Maui.
The Cit. rec'd this land from Kuwae, in the days of Kamehameha to His title has not been disputed.
It is bounded Mauka, by my land. Waikea, by Kahaki's land. Makai, by Niua & Makaki's land. Kualaea, by Nuki's land.

C. 3493. Kamaka.

The Cit. appeared and stated that he relinquished all his Claim except one lot in Waikea.

C. 3333. Nika.

Kaialoka Sw. Shows the lands of the Cit. They consist of 4 pieces in Waikahu, Maui.
No. 1 is a Moo of Kalo in Kapaaloa.

EXHIBIT 6

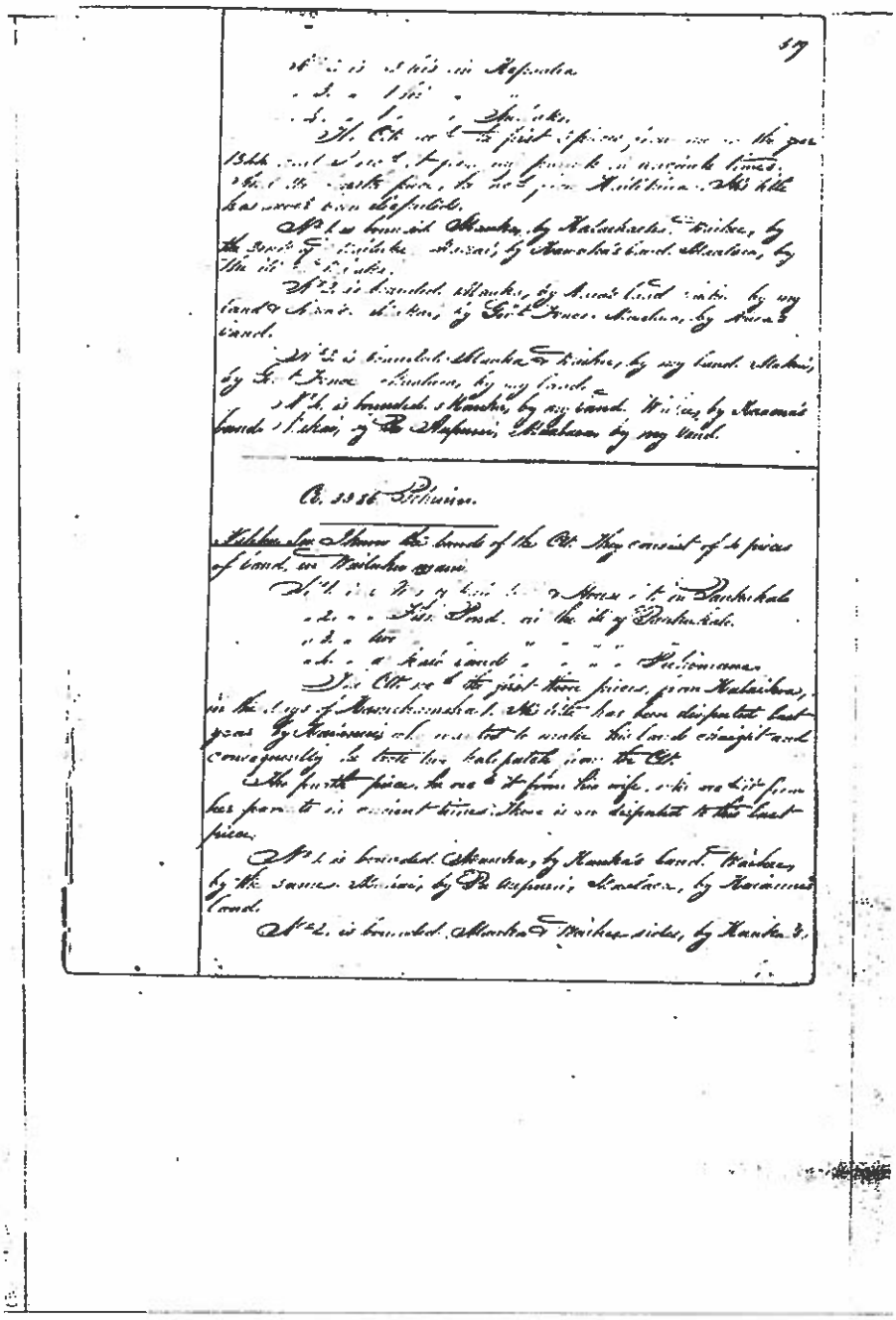

EXHIBIT 6

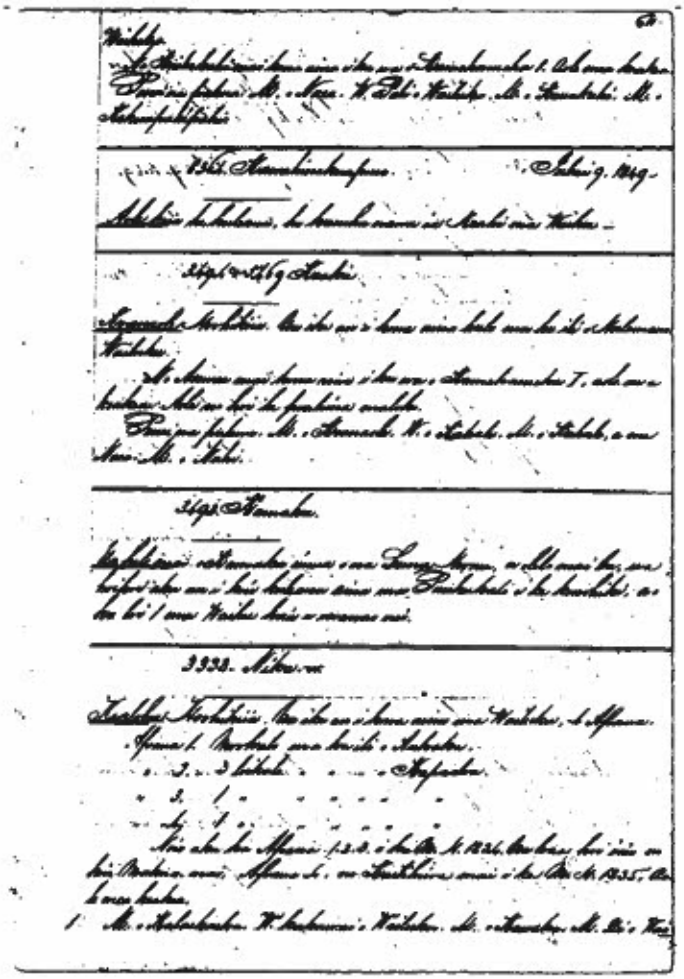

EXHIBIT 6

EXHIBIT 6

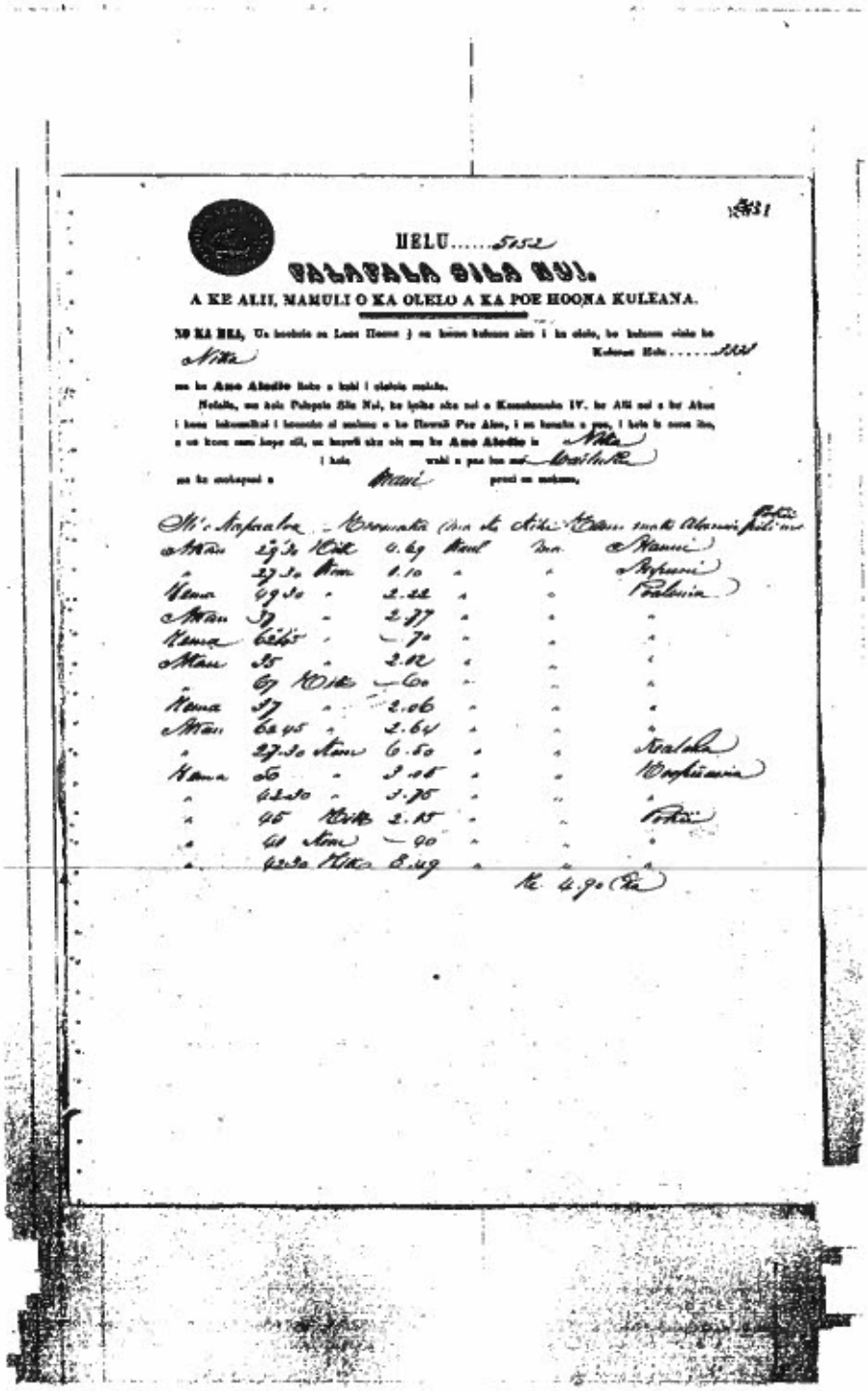

HELU.....5152

PALAPALA SILA NUI.

A KE ALII, MAMULI O KA OLELO A KA POE HOONA KULEANA.

NO KA HEA, Ua hoohoia ma Luau Hoone j ma keiwa kahuna aina i ka aina, ke hakaea aina ke

Kakauia Hale.....1848

ma ke Ano Alodio hoke a kaki i alaiola maiola.

Nolaila, ua hoi Palapala Sila Nui, ke kipika aku nei o Kamehameha IV. ke Ali'i nui a ke Aloha i kona hakomaikai i kaumaha ai maluna o ke Hawaii Poe Aina, i ma kauhale a pau, i hele ia nowa ina, a ua kono mau kope ali, ua kapili aku ole ma ke Ano Alodio ia

i kaia wahi a pau ka mea

ma ke ouhapuai a pono ma mahaua.

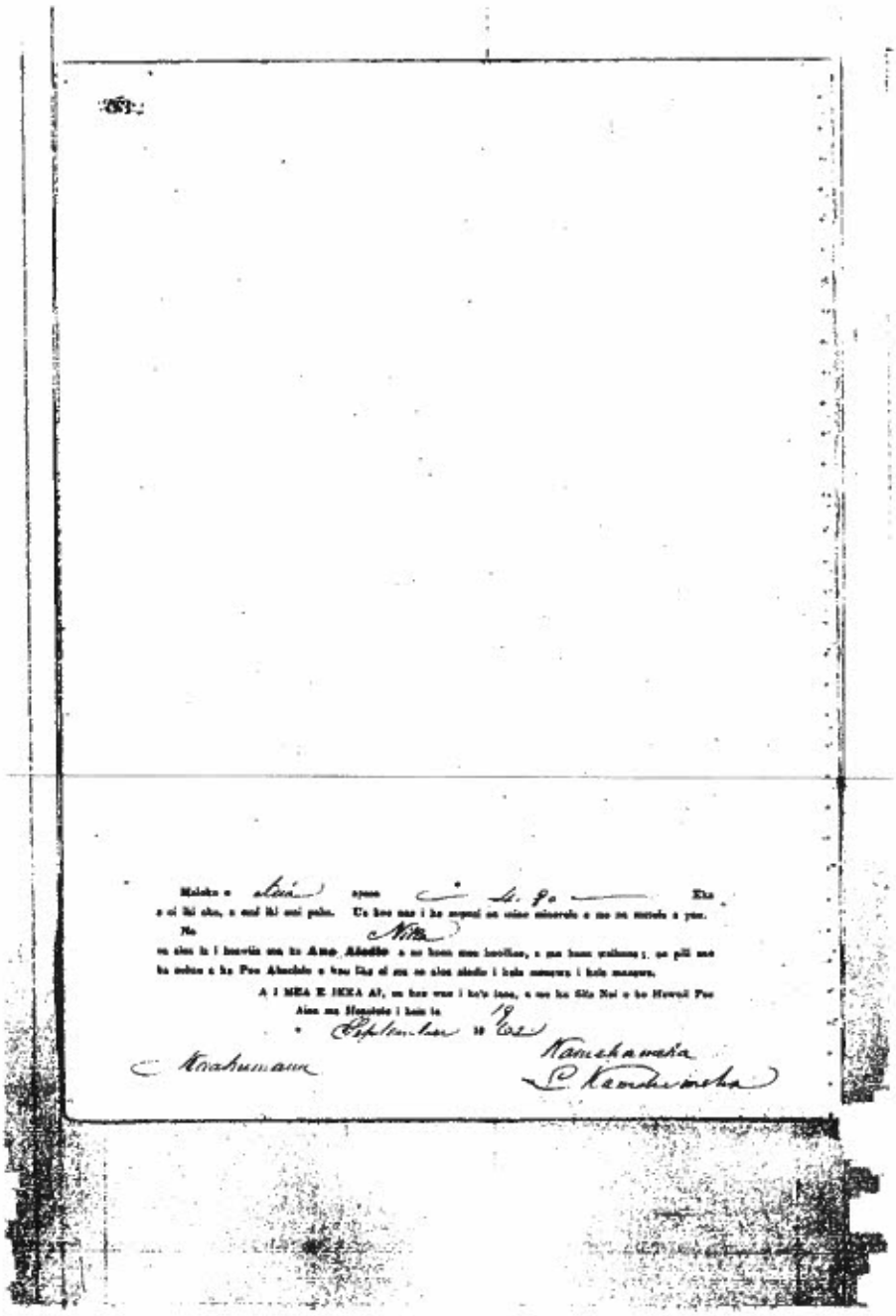

EXHIBIT 6