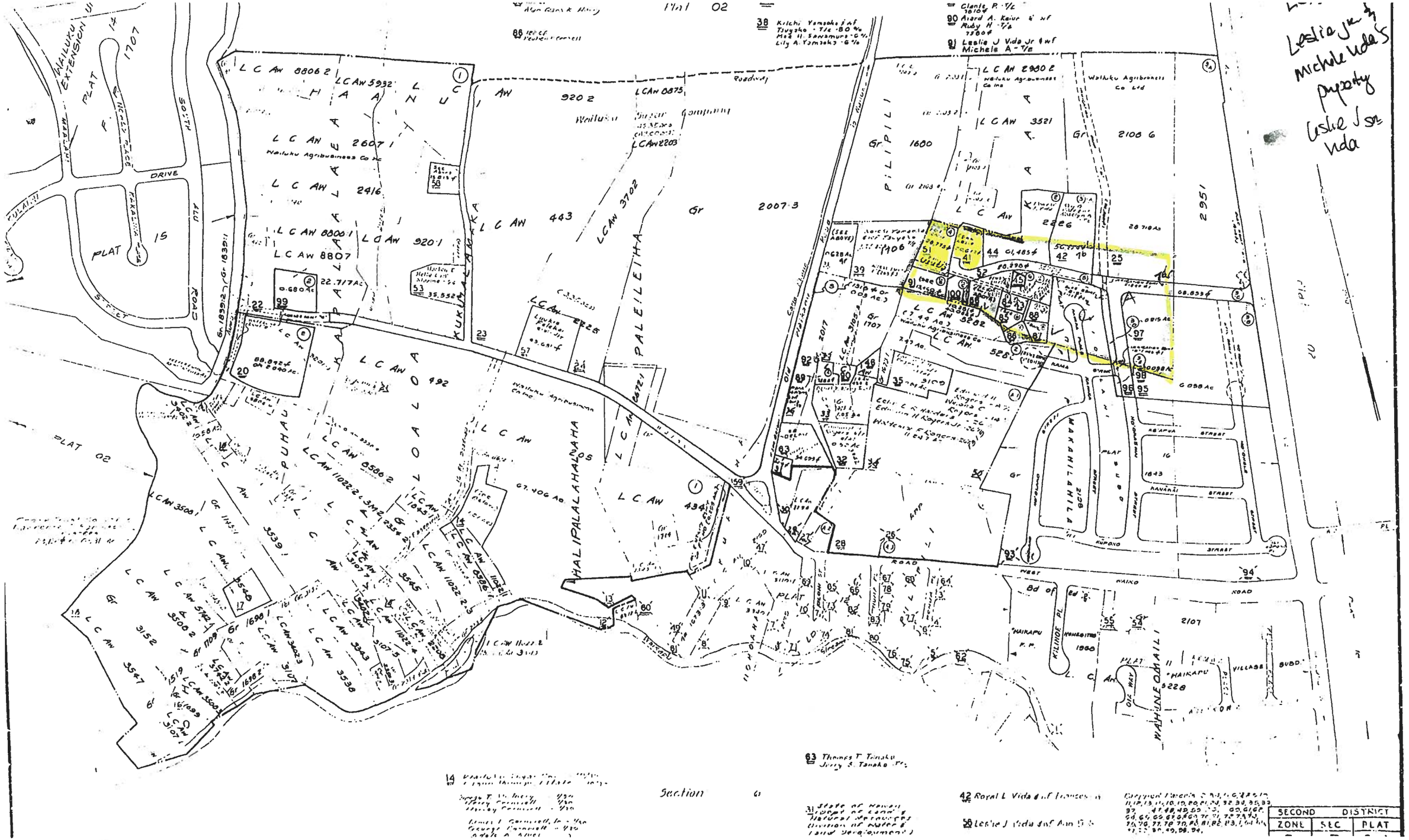
Plat 02
Leslie Jr & Michele Vida's property
Leslie J Sr Vida
Section 6
SECOND DISTRICT
ZONE
SEC
PLAT
PLAT 15
PLAT 02
PLAT 14
PLAT 12
PLAT 11
PILIPILI
KAPALAALAEA
KUKUILAMAKA
PALEILEIHA
HALIPALALAHALAHA
PUHAU
LOALOA
MAKAHILAHILA
WAHINEOMAILI
Wailuku Sugar Company
Wailuku Agribusiness Co Inc
Wailuku Agribusiness Co Ltd
Clante P. T/E
Aiard A. Kaiur & wf
Ruby H. T/E
Leslie J Vida Jr & wf
Michele A - T/E
Kitchi Yamaoka & wf
Tsuyako - T/E - 80 %
Mae H. Sawamura - 6 %
Lily A. Yamaoka - 6 %
Thomas T. Tanaka
Jerry S. Tanaka
Royal L Vida & wf Frances
Leslie J Vida & wf Ann
Section 6

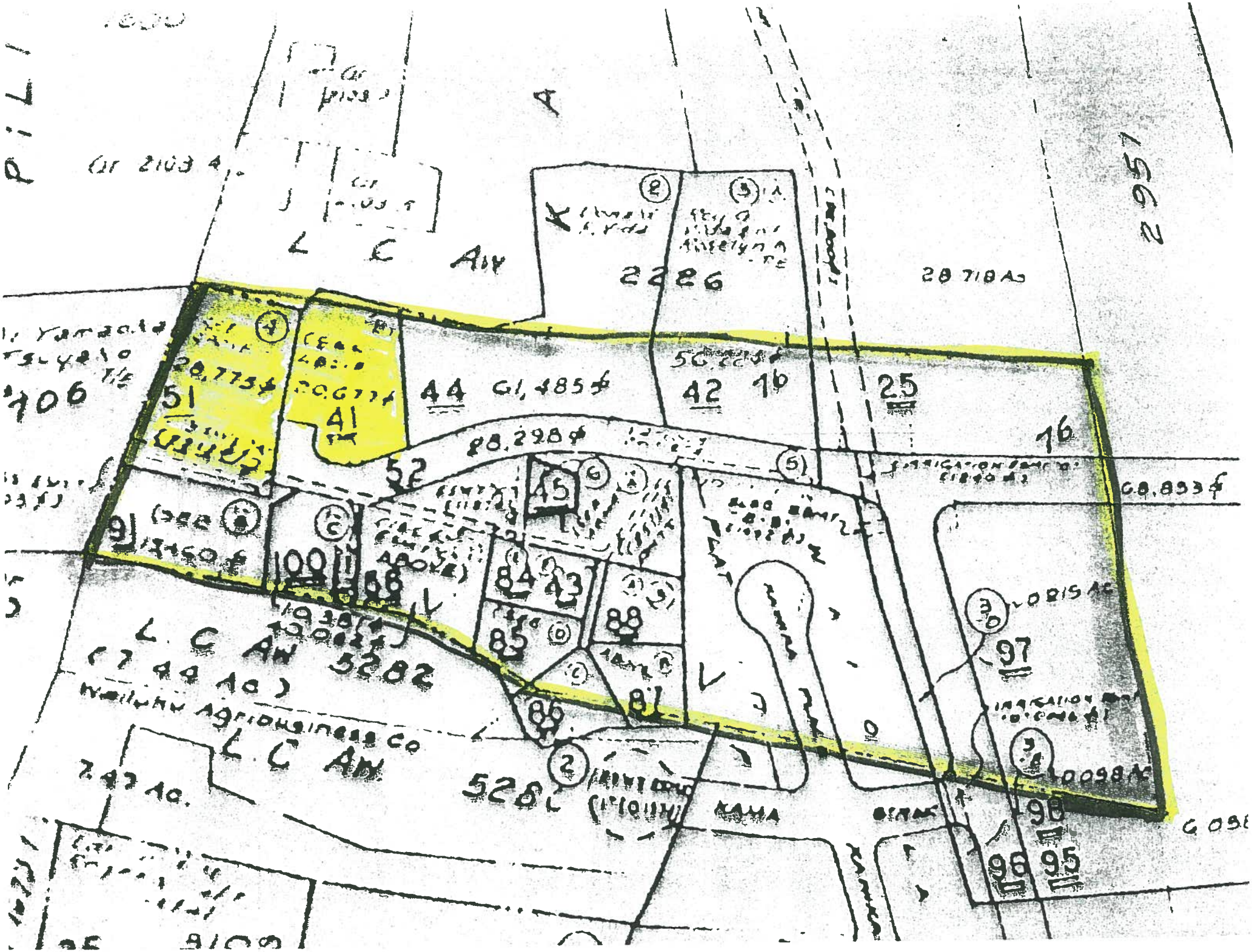

L C Aw
2286
28 718 Ac
2951
44
61,485 ϕ
42
16
25
16
51
41
28,298 ϕ
52
45
91
100
84
43
88
85
87
86
97
98
96
95
L C Aw 5282
(7 44 Ac)
Wailuku Agribusiness Co
L C Aw
7.47 Ac.
528
KAMA

Foreign Register
volume
claimant: William Shaw
LCA 76
RP 7694

for me who has a large one of small children; hoping you will write and advise me what to do

Signed Charles Cockett.

William Shaw - Claimant - Maui

To Mr Richards

I have herewith enclosed you a copy of the document given by you for lands given me by Hoopili Wahine; not knowing the form I should use in presenting my claim to the board of commissioners, I beg to request you will be kind enough to do it for me & I shall ever remember with gratitude your kindness -

Signed. W his mark Shaw

I Hoapili Wahine hereby confirm for ever to William Shaw and his Hawaiian born heirs, a certain farm in Honokawai by the name of Haenaunui; which farm has fishing ground connected with it.

I also give him another farm by the name of Loinui which extends up into the mountains.

I also further give to the said Shaw and his heirs a certain farm in Waikapu by the name of Waiolinui.

Said lands with all their privileges are confirmed forever, to the said Shaw & his Hawaiian born heirs, the farms are held however in every respect subject to the laws of the kingdom.

The said Shaw moreover agrees on his part that a certain farm now possessed by him at Kolau named the Kudpauaela shall at his death revert to the former ow

or their heirs, & shall not descend to the heirs of said Shaw.
All the said lands are on the Island of Maui.
In testimony of our mutual agreement to the above we h
hereunto subscribed our names this 17 day of Decr. 1840 at
Lahaina Maui

Witness signed — Hoapili Wahine
Wm Richards — William X Shaw

A Copy

We hereby give our approbation to the foregoing
Witness signed — Signed Kamehameha III
Wm Richards — Kekauonohi

A true Copy of the original

3.

Lorrin Andrews Claimant
1 Document in Hawaiian copied in N. Register Page 8

4.

Nakahomu Claimant
2 Documents copied in Native Register Page 90

3.

Napake Claimant
Document copied in Native Register Page 9
Counter to NC 53.

17.

Mataia Keoki Claimant
Document copied in Native Register Page 92

456

Native Testimony
Claimant: William Shaw
LCA 76
RP 7694

54

ia ia a hiki i keia manawa Aole i keakea aku ia ia i kona noho ana malaila i kou lohe

Lahaina Dek 21. 1846

W. Shaw. Helu 76

Hoohikiia o W. Richards

O keia palapala nau no i kakau a nana no i kakau kona inoa, a ua ike no hoi au i ka ae ana o Hoapili, a ua ike no hoi au i ke kau ana K III i kona inoa

Helu 142, 188

A. Lui

Hoohikiia o Keoni Ana

Aole i maopopo iau ka lilo ia hai Aole hoi i maopopo iau ka haawi ole o Keoni Lui, I ka wa i muke ai o Keoni Lui ua lohe au i ko ia nei hele ana e hoahaka i ke Alii, Aole i maopopo iau, ko Keoki Colman noho ana ilaila

Hoohikiia o Keoni Kiwini

Ua ike no au i ka pa o Keoki Colman ma Honolulu, Noho no oia malaila Manuli o kana wahine ka makuahine o A. Lui

Mahele award

claimant: william shaw

LCA 76
RP 7694

Board of Commissioners for Land Claims
Adjudication of Cl. No. 62 B. Kaahou

	Dr	
To incidental expences of advertising Claimants &c	1	
" action &c in the matter of her Claim on 28 July 1846	1	
" draft deposition reduced relating to her interest in the Claim fol 2	1	
" Citation		50
" draft testimony reduced seng^d on 5 Aug & 11th 1846 Proportion of 2	1	50
" Moiety of S. Metcalfs Charge for joint Survey	3	50
" Engrossing Copy of Survey fol 2	1	
" Report of Commissioners this day rendered in the above Claim	5	
	14	50

W. L. Lee
Namadi
B. Kaauwai
C. Namauu
T. H. Smith

State Kauwila
25 July 1848

Claim No 76 William Shaw.

This is a claim to four farms or pieces of land on the Island of Maui, and is based upon a certain written agreement, made between the claimant and Hoapili Wahine, late Governess of Maui, with the approbation of his present Majesty and Kekauleohi, the late Premier, on the 17th day of December 1840: said agreement reads as follows:—

"I, Hoapili Wahine hereby confirm for ever to William Shaw, and his Hawaiian-born heirs, a certain Farm in Honokawai, by the name of Haenanui, which farm has a fishing ground connected with it"

"I also give him another farm by the name of Boinui, which extends up into the mountains"

"I also further give to the said Shaw, and his heirs, a certain farm in Waikapu by the name of

Waiolinu."

"Said lands, with all their Privileges are Confirmed forever, to the said Shaw, and his Hawaiian born heirs:- The farms are held, however, in every respect, subject to the laws of the Kingdom."

"The said Shaw, moreover, agrees on his part, that a certain farm, now possessed by him at Koolau, named Keahuapauaela, shall, at his death, revert to the former owners, or their heirs, and shall not descend to the heirs of the said Shaw."

"All the said lands are on the Island of Maui."

In testimony of our mutual agreement to the above, We have hereunto subscribed our name this 17th day of December 1840 - at Lahaina Maui.

Witness William Richards. Signed Koapili Wahine William + Shaw "

We hereby give our approbation to the foregoing

Witness William Richards. { Seal } Signed Kamehameha III Kekauluohi "

The claimants title is made clear by the above agreement, and we do therefore, Confirm and Award to the Claimant, William Shaw, the Lands "Kaenanani", "Lonui", and "Waiolinu, on the Island of Maui, according to the annexed Surveys of Theophilus Metcalf Esquire, to have and to hold, to him, and his hawaiian-born heirs for ever.

And we do further Confirm and award to the Claimant William Shaw, the land in Koolau on the Island of Maui, known by the name of "Keahuapauaela," according to the annexed Survey of T. Metcalf Esq.r to have and to hold during his natural life.

566

Board of Commissioners for Land claims
Adjudication of Cl. No. 76 William Shaw Dr.

To Incidental Expences of Commission &c	1	
Action of Commission on 21 Dec. 1846	1	
Citation 50 Cts dr. depos. of Cl. red. $3.50	2	
dr. testimony red. 1 Eng. 21 Dec. $1		75
Engrossing Copy of T. Metcalfs surveys of the lands included in this Claim being 6 in number $24	12	
do do Combined map $6	3	
Report of Commissioners this day rendered in the above claim consisting of 4 seperate claims to land	20	
	39	75
deduction of $3 in each Report on second third ~~[illegible]~~ claims 9	9	
Nale Kaulwila William L Lee $	30	75

Honolulu March 5. 1849 J. H. Smith
Kaunawai
S. M. Kaunawai
Lawaiki

Survey of No. 3. "Waiolimu" in Waikapu.

Part 1

Called in the survey Auwailimunui.

"Commencing at stone wall (at getting overplace) by Katopatch, little below lauhata tree and running North 80° W. 5 ch. along between this and a land called, Aa, to angle - then offset 14 ft to left. Thence North 77° 15' W. 6 ch. 3½ ft. along Aa to N. W. corner of this land joining Pilipili - Thence S. 26° 30' W. 4 ch. 20 ft. along line between this and Pilipili to Auwailimunuku - Thence South 71° E. 5 ch. 3½ ft. along Auwailimunuku to stone angle. - Thence S. 52° E. 2 ch. 36½ ft. along post corner of house to edge of Katopatch Thence S. 70° ½ E. 10 ch. 61½ ft. down across wall and along old wall to Pilipili - Thence N. 4° E. 7 ch. 59½ ft. along Aupuni wall between this land and Pilipili to Aa - Thence N. 78° 30' W. 4 ch. 51½ ft. to place of Commencement, including an area of Acres 10 $\frac{34}{100}$

Jan. 25. 1847.

3 42
13 .76

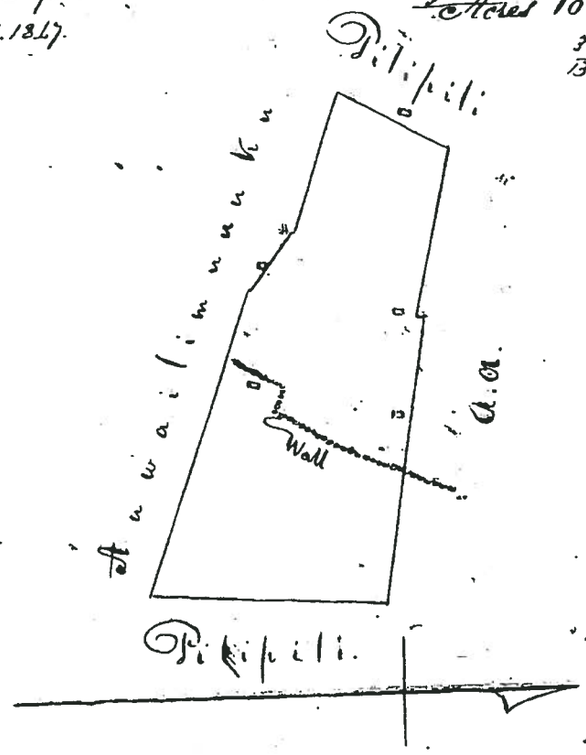

Continuation of Survey of No. 3 Waiolimu in Waikapu

Haana

"Commencing at Rock at most northern part of this land, and at intersection of water run, with little gullet coming down from Haanui mountain and running South 54°. 30' W. 7 Ch. 3 ft. along water run on side of Pali to point below large rock. Thence S. 65°. 15' W. 2 Ch. 27½ ft. along water run to angle. Thence N. 48°. 30' W. 1 Ch. 8 ft. along water run to little gullet coming down from Haanui, the N.W. Corner of this Land. Thence S. 19°. 30' W. 1½ Ch. down gullet to rock by edge of River: Thence S. 43°. 30' E. 2 Ch. 56 ft. along stream to angle: Thence N. 88°. 30' E. 2¾ Ch. along River to large rock on S. edge. Thence N. 62°. 1 Ch. 57 ft. along River to angle: Thence N. 36°. 15' E. 6 Ch. 62 ft. along River across little gullet (first mentioned) up Pali to stones by Water run: Thence N. 39°. W. 1 Ch. 43 ft. along water run to place of Commencement: including an area of

Jan. 25. 1847.

Acres 3 42/100

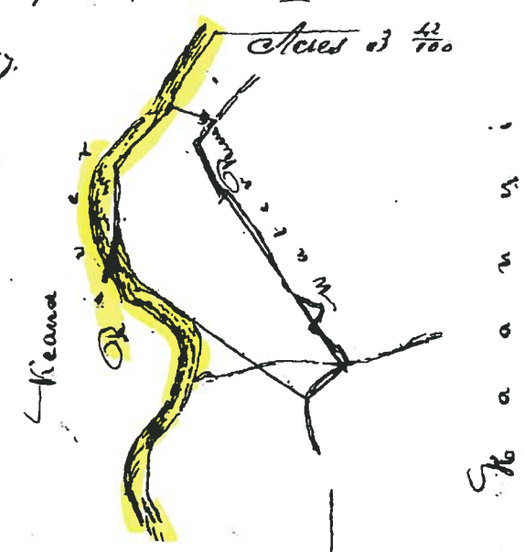

A. No. 4 Keakuapaula - Reported by J. Metcalf to be too rugged for Survey.
See acc. of Costs Page 506

56pa

Continued from Page 230

Claim No 76 William Shaw.

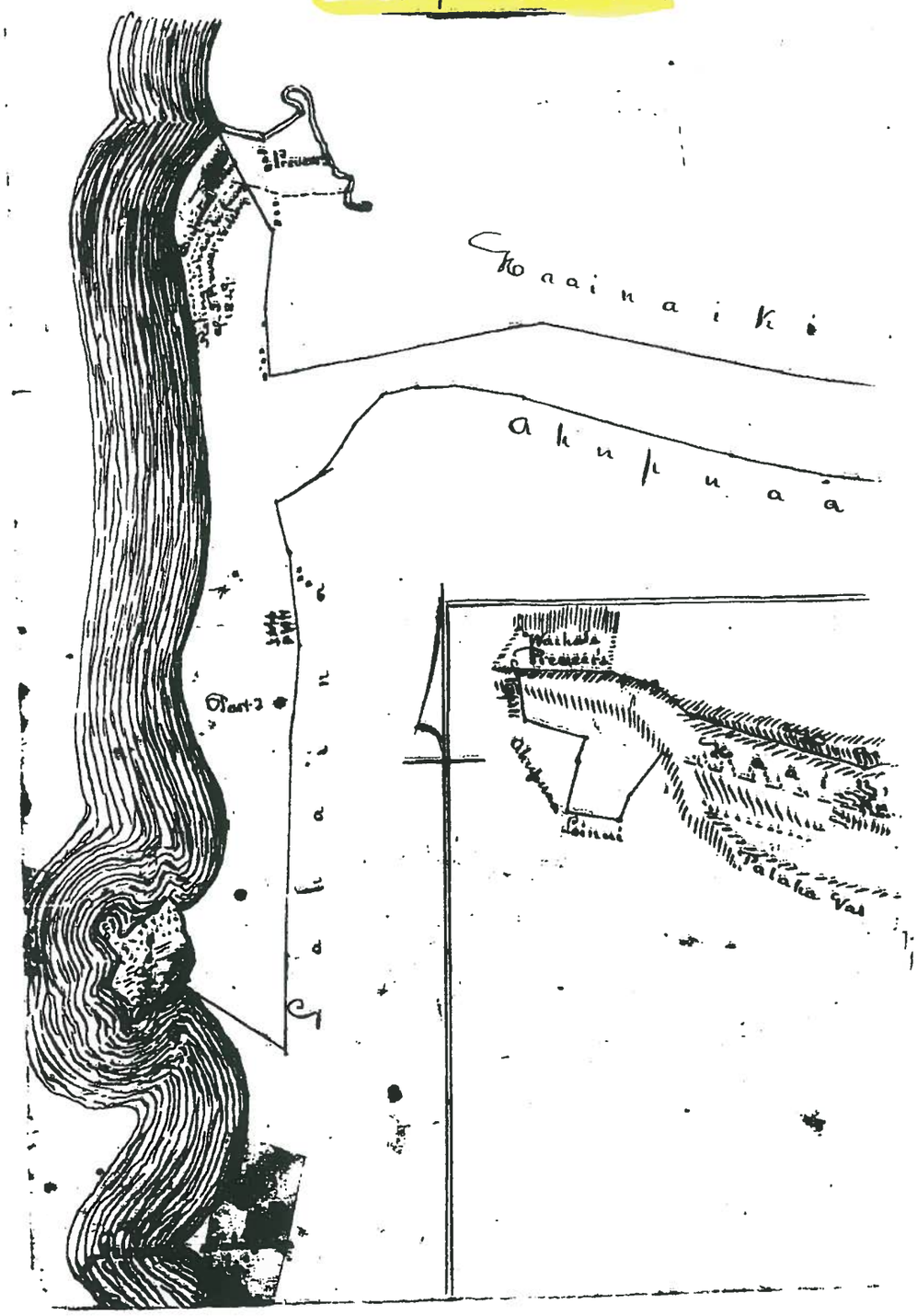

RP
claimant: williamshaw
LCA 76
RP 7694

649

Helu 7694

Palapala Sila Nui

A KE ALII MAMULI O KA OLELO A KA POE HOONA KULEANA.

No ka Mea, Na hookolo na Luna Hoona i na kumu kuleana aina i ka olelo, ke kuleana oiaio ko Wm Shaw Kuleana Helu 76 ma ke **Ano Alodio** iloko o kahi i oleloia malalo.

Nolaila, ma keia **Palapala Sila Nui**, ke hoike aku nei o **KALAKAUA**, ke Alii Nui a ke Akua i kona lokomaikai i hoonoho ai maluna o ko Hawaii Pae Aina, i na kanaka a pau, i keia la nona iho, a no kona mau hope Alii, a na haawi aku oia, ma ke **Ano Alodio** ia Wm Shaw i kela wahi a pau loa ma Waikapu ma ka Mokupuni o Maui penei na mokuna:

Survey of Auwaiolimuuuku Waikapu

Commencing at stone wall (at getting over place) by Kalo patch little below Laukala tree and running North 80° W. 5 ch along between this and a land called Aa to angle, then offset 14 ft to left Thence N 77° 15' W. 6 ch 5½ ft along Aa to N.W. corner of this land joining Pilipili. Thence South 26° 30' W. 4 ch 20 ft along between this and Pilipili to Auwaiolimuuuku. Thence S 71° E 5 ch 3½ ft along Auwaiolimuuuku to stone angle. Thence S 52° E 2 ch 56 ft along post corner of house to edge of Kalo patch. Thence S 70½° E 10 ch 61½ ft down across wall and along old wall to Pilipili. Thence N 4° E 7 ch 59½ ft along Aupuni Wall between this land and Pilipili to Aa Thence N 78° 30 W. 4 ch 51½ ft to place of Commencement including an area of 16 34/100 Acres.

Haauu.

Commencing at Rock at most northern part of this land and at intersection of water run with little gullet coming down from Haauui mountain and running South 54° 30' W. 7 ch 3 ft along water run on side of Pali to point below large rock. Thence S 65° 15' W. 2 ch 27½ ft along water run to angle Thence N 48° 30' W. 1 ch 8 ft along water run to little gullet coming down from Haauui, the N.W. corner of this land. Thence S 19° 30' W 1½ ch down gullet to Rock by edge of River. Thence S 45° 30' E 2 ch 56 ft along stream to angle. Thence N 88° 30' E 2¾ ch along River to large rock on S. edge. Thence N 62° 1 ch 57 ft along river to angle Thence N 36° 15' E 6 ch 62 ft along River across little gullet (first mentioned) up Pali to stones by Water run Thence N 39° W 1 ch 43 ft along water run to place of Commencement including an area of 3 43/100 Acres

№
651

Maloko o ua mau apana 13 76/100 Eka a oi iki aku, a emi iki mai paha. Ua koe nae i ke Aupuni na mine minerala a me na metela a pau.

No Wm Shaws

ua aina la i haawiia ma ke **Ano Alodio** a no kona mau hooilina, a me kona waihona; ua pili nae ka aukau a ka Poe Ahaolelo e kau like ai ma na aina alodio i kela manawa keia manawa.

A i mea e ikea ai, ua kau au i ko'u inoa, a me ka Sila Nui o ko Hawaii Pae Aina ma Honolulu i keia la 9 o October 1883

/s/ Kalakaua Rex

Na ka Moi:
Ke Kukina Kalaiaina.

/s/ Chas T. Gulick