EXHIBIT (2): TMK Map

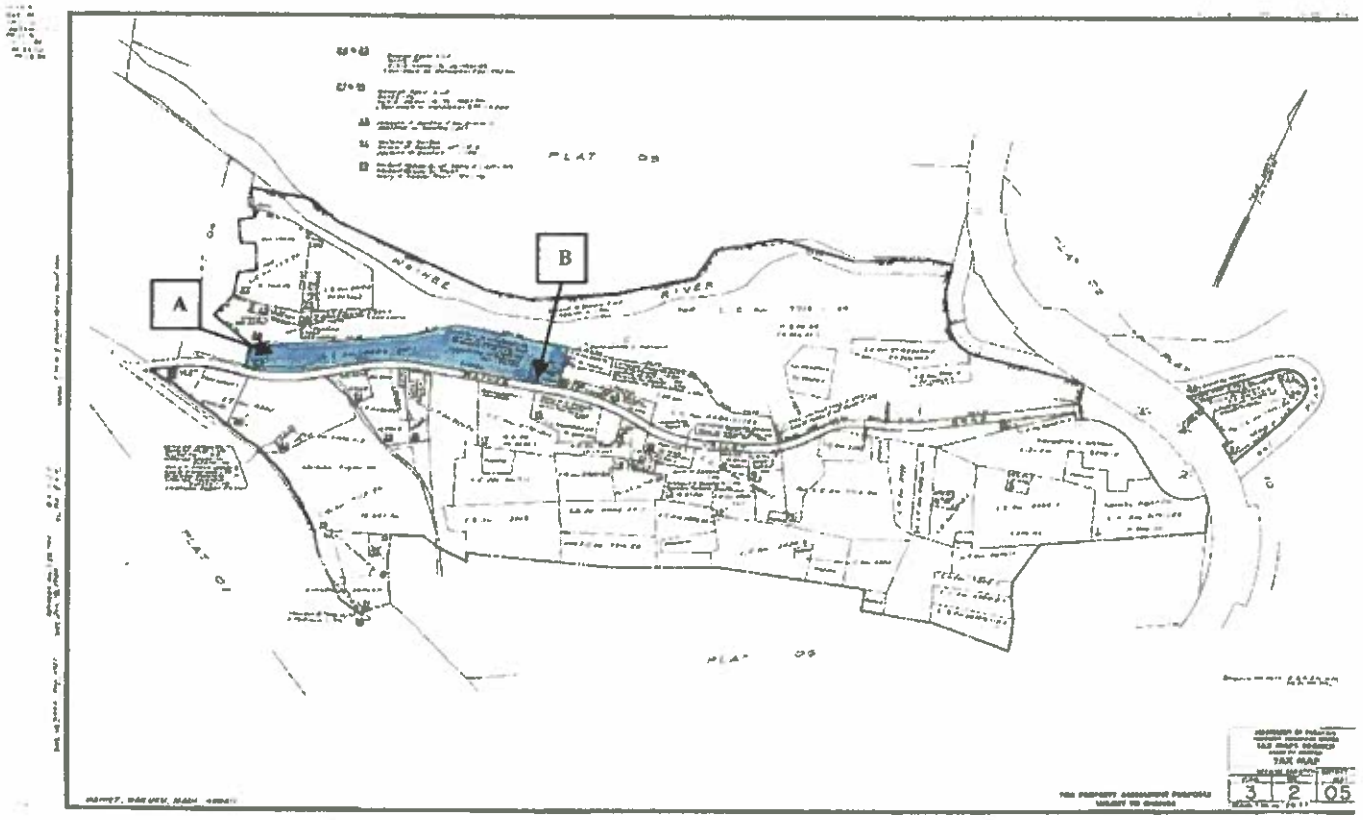

A. TMK No. 3-2-05-23: 1.11 total acres (0.77 acres lo`i kalo) and Kaui Kahalekai's house

B. TMK No. 3-2-05-22: 0.44 total acres (0.076 acres lo`i kalo) and James Kahalekai's house

EXHIBIT (4): Documents Establishing Appurtenant Rights

Honolulu Dec. 31. 1852

Helu 4405. H.H. Akihewa — Waihee. Maui.

Apana 1 & 2 Ili Papaina 2. E hoomaka ke ana ma ke kihi Hikina o keia, e pili ana me Wahalua a me Kaakina, a me ka poalima, Hem. 70. Kom. 120 Kh. ma Poalima, Hem. 22. Hik 100 Kh. Poalima. Hem. 67¾. Kom. 189 Kh. Auwai. Hem. 66¾. Kom. 255 Kh. ma Auwai, Hem. 60. Kom. 64 Kh. ma auwai, Hem. 36. Kom. 65 Kh. ma Auwai, Hem. 54¾. Kom. 444 Kh. ma Auwai, Ak. 22½. Kom. 81 Kh. ma ke Kahikiwa. Ak. 55¼. Hik 422 Kh. ma Pali, Ak. 54½ Hik 150 Kh. ma ka Pali. Ak. 35½. Hik 186 Kh. ma Pali, Ak. 74½. Hik 400 Kh. ma Pali, Hem. 25¾. Hik 65 Kh. ma ke Kaakina, a hiki ma kahi i hoomaka'i, a maloko oia anapuni 1/10. Eka.

Apana III Mahele I Ili o Kalipelepe E hoomaka ke ana ma ke kihi Komohana o keia, e pili ana one ka Poalima, Ak. 75. Hik 175 Kh. ma Poalima, Hem. 27½. Hik 56 Kh. Poalima. Hem. 79½. Kom. 182 Kh. ma Pali, Ak. 16½. Kom. 40 Kh. ma Kula, a hiki ma kahi i hoomaka'i, a maloko oia anapuni.

Mahele II E hoomaka ke ana ma ke kihi Komohana o keia, e pili ana me ka poalima, Hem. 27½. Hik. 50 Kh. ma Poalima, Ak. 47¼. Hik 175 Kh. pali. Ak. 39¼. Kom. 31 Kh. ma Kula, Hem. 53. Kom. 165 Kh. ma Kauhi, a hiki ma kahi i hoomaka'i, a maloko oia anapuni elua 15/100 Eka.

Wailuku July 16. 1852

John S. Gower.
Mea ana aina.

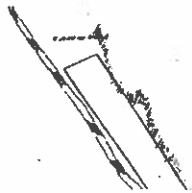

Mahele II Ehoomaka ke ana ma ke Kihi Komohana o keia, a pili ana me ka pralima, Hem. 27½°. Hik. 50 Kh. ona Pralima, Ak 47¼°. Hik 1.75 Kh. pali; Ak 39¼°. Kom. 31 Kh. ma Kula, Hem. 53°. Kom. 1.65 Kh. ma Kauhi, a hiki ma kahi i hoomaka'i, a maloko oia anapuni elua 15/100 Eka.

Wailuku. July 16. 1852

John S. Gower.
Mea ana aina.

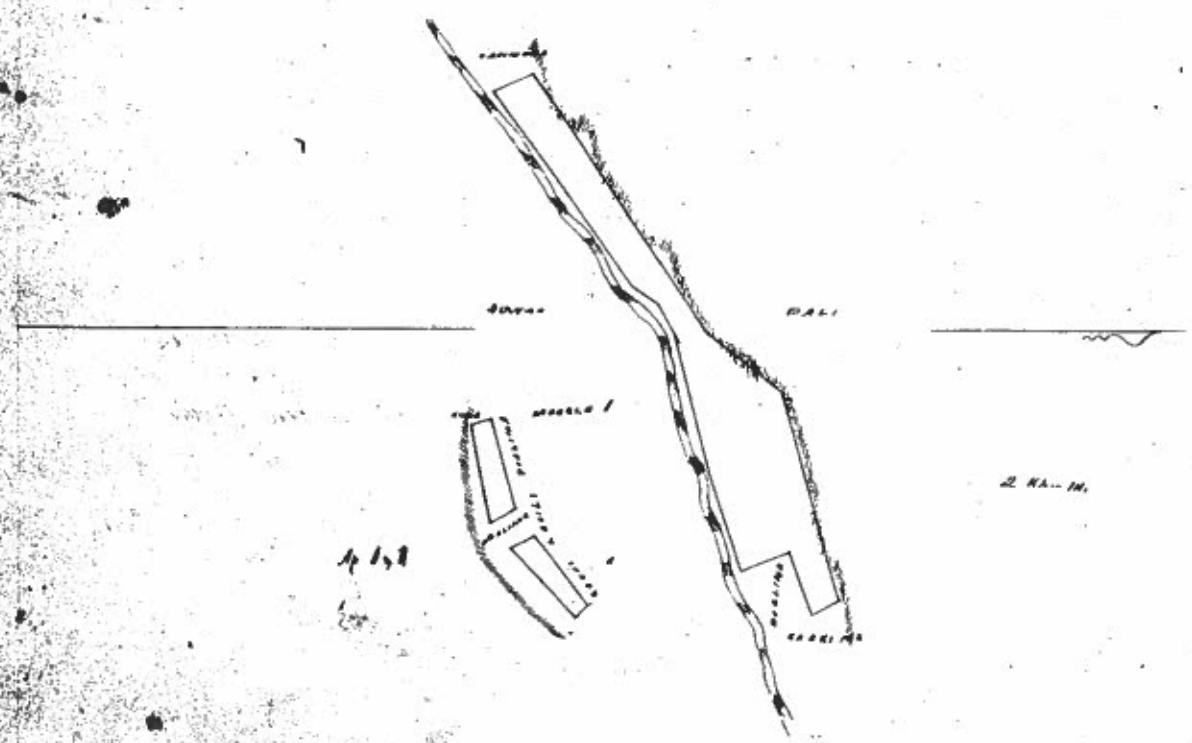

453

Hema 45¼ Hikina 1.85 Kh. Poalima.
Hema 37¾ Komohana 2.85 " Auwai.
a hiki ona kahi i hoomaka'i, a maloko oia anapuni. 1 55/100 Eka.

Wailuku. July 10, 1852

John. S. Gower.
Mea ana aina.

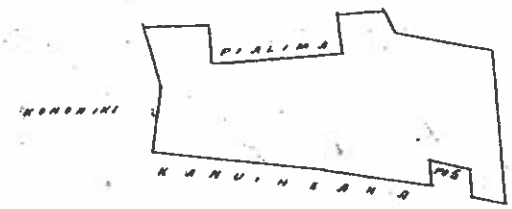

2 Kaul. 1 Ao.

Uku Pau Loa $ 6
W. Lee
G. M. Robertson
J. K. Smith
J. Kekaulahao

Honolulu 31 Dek 1852

Helu 3275 U. Kaiolani. Waiehu, Maui.

Apana I Sli Omao, E hoomaka ke ana ma ke kihi Hikina o keia. Ak. 81½ Kom 550 Kh. Kapaula. Hem. 28½. Kom. 87 Kh Kapaula. Hem. 85½ Kom. 11.80 Kh. Kapaula. Hem. 39½. Hik 847 Kh. ma Konohiki. Ak. 74½. Hik 478 Kh. Kalopa. Hem. 37½. Hik 1.81 Kh. ma ko Kalopa. Ak. 44½ Hik 1.91 Kh. ma Poalima. Hem. 75½. Hik. 3.77 Kh. ma Kula. Ak. 37¾. Kom. 860 Kh. ma

HELU 4409

PALAPALA SILA NUI.

A KE ALII, MAMULI O KA OLELO A KA POE HOONA KULEANA.

NO KA HEA, Ua hoohoio na Luna Hoona i na kumu kuleana aina i ka olelo, he kuleana olaio ko Akihewa Kuleana Helu 4405 H. H. ma ka **Ano Alodio** iloko o kahi i oleloia malalo.

Nolaila, ma keia Palapala Sila Nui, ke hoike aku nei o Kamehameha IV, ke Alii nui a ke Akua i kono lokomaikai i hoonoho ai maluna o ko Hawaii Pae Aina, i na kanaka a pau, i keia la nona ibo, a no kona mau hope alii, ua hawaii aku oia ma ko **Ano Alodio** ia Akihewa i kela wahi a pau loa ma Waihee Ili o Papaina ma ka mokupuni o Maui. penei na mokuna,

Apana 1. & 2. E hoomaka ma ke kihi Hik. o keia e pili ana me Wahalua. a me Kaakini ame Poalima. a holo ana.

Hema	70°	Kom	1.20	Kaul	ma ka	Poalima
Hema	22°	Hik	1.00	"	"	
Hema	67¾°	Kom	1.89	"	"	Auwai
Hema	66¾°	Kom	2.55	"	"	"
Hema	60°	Kom	.64	"	"	"
Hema	36°	Kom	.65	"	"	"
Hema	54¾°	Kom	4.44	"	"	"
Akau	22½°	Kom	.81	"	"	Kahikiula
Akau	55½°	Hik	4.22	"	"	Pali.
Akau	54½°	Hik	1.50	"	"	"
Akau	35½°	Hik	1.86	"	"	"
Akau	74½°	Hik	4.00	"	"	"
Hema	25¾°	Hik	.65	"	"	Kaakini

A hiki i kahi i hoomakai. Ke Anapuni 1 1/10 Eka.

Apana 3. Mahele 1. E hoomaka ma ke kihi Hema e pili ana me ka Poalima. alaila akue holo ana.

Akau	75°	Hik	1.75	Kaul	pili me ka	Poalima
Hema	27½°	Hik	.56	"	"	"
Hema	79½°	Ko	1.82	"	"	Pali
Akau	16½°	Ko	.40	"	"	Kula.

A hiki i kahi i hoomakai. Ke Anapuni

Mahele. 2. E hoomaka ma ke kihi Kom e pili ana me Poalima

Hema	27½°	Hik	.50	Kaul	pili me ka	Poalima
Akau	47½°	Hik	1.75	"	"	Pali
Akau	39½°	Kom	.81	"	"	Kula
Hema.	58°	Kom	1.65	"	"	Kauhi

a hiki i ke kihi mua. Ke Anapuni 27/100 Eka.

Maloko o Keia mau apana 1 25/100 Eka

a oi iki aku, a emi iki mai paha. Ua koe nae i ke aupuni na mine minerela a me na metela a pau.

No Akihawa.

ua aina la i haawiia ma ke ANO ALODIO a no kona mau hooilina, a me kona waihona; ua pili nae ka auhau a ka Poe Ahaolelo e kau like ai ma na aina alodio i kela manawa i keia manawa.

A i mea e ikea ai, ua kau wau i ko'u inoa, a me ka Sila Nui o ke Hawaii Pae Aina ma Honolulu i keia la 9

Julai 1858.

Kaahumanu Kamehameha

56

the Pali Makai, by the Creek Wailuku, by the same.

No. 2 is bounded Mauka by the Poalima's lots Kahakuloa, by the Pali Makai, by Kawaina's Land Wailuku, by my land.

---

16 16
Cl. 4405 Akiana.

Claimant Sr. The Cl. Land consists of 3 pieces in Waihee, Maui.

No. 1 is a Moo Hale in Papaina 2.
" 2 " " Kuba " " 1.
" 3 " 5 lots " " Kalipolipo 2.

The Claimant received them from Kaunawai in 1829, or rather long before her Ancestors had the land. His title was never disputed. There are 3 poalima lots in No. 1.

No. 1 is bounded Mauka, by Kahilikula's land Kahakuloa, by the Pali Makai, by Wahalua's land Wailuku, by Kawaa's land.

No. 2 is bounded Mauka, by the Creek Kahakuloa, by Wahalua's land Makai, by Kawaa's land Wailuku, by Kaiu's land.

No. 3 is bounded Mauka, by the Peakas lots Kahakuloa, by Kawaa's land Makai, by the Ili of Aelu Wailuku, by the Pali.

J. J.
Cl. 4405 Kahanamu.

The Claimant made oath that he wrote out his Claim, but forgot to send it in (cut hard)

---

16 16
Cl. 4405 Uhu.

The Claimant made the necessary oath.

Kahanamu Sr. The Cl. Land consists of Kalo and Kuli land in one piece in the Ili of Kawaiki Waihee, Maui.

He received it from Anakalea in 1846, and he from Govt. Kahanawa. His title was never disputed. There are 3 poalima lots in it.

It is bounded Mauka, by the Govt. Lot and poalima lots Kahakuloa, by the Creek Makai, by the Ili of Paulaoa Wailuku, by the Poalima

Copied at Hawaii State Archives

No. 4405 FF Ku (oont.)

Mauka	Kuamoo
Kahakuloa	Kawaa's land
Makai	Napela's land
Wailuku	Maikaaloa

No. 4405 GG Kupanihi July 27, 1849

Hale sworn Kekahio wrote (the claim) before 1848. Hale has seen 2 sections in the ilis of Waihee. First section from Anadarea in 1843, he received lands from Kuihelani at the same time. Section 2 from Kana in 1846. Kana's land from Hale in 1846, Hale's land from Kuihelani. Kuihelani's land from M. Kekuanaoa, no objection. @ 2Poalima's in first section.

Section 1 - Whole ili of Waiaukuu

Mauka	Kuahine
Kahakuloa	Pali
Makai and Wailuku	Stream

Section 2 - 4 Patches at Ohia

Mauka	Poalima
Kahakuloa	Pali
Makai	Hiaaina
Wailuku	Hale's land

No. 4405 HH Akihewa July 22, 1849 Page 293

Kuamoo sworn Kekahio wrote wahahea's (claim) before 1848 and he has seen 3 sections in the ilis of Waihee.
This is an old land before 1829 at the time of Kam I, Land from Z. Kaauwai before 1829, no objection. 3 Poalima's in the first section

Section 1 - Taro moo at Papaina 2

Mauka	Kahikiula
Kahakuloa	Pali
Makai	Wahalua
Wailuku	Kawaa

Section 2 - Pasture at Papaina 1

Mauka	Big ditch
Kahakuloa	Wahalua
Makai	Kawaa
Wailuku	Keino

Section 3 - 5 patches in Kalepelepe 2

Mauka	Paahao
Kahakuloa	Kaanua
Makai	Nelu ili
Wailuku	Pali

No. 4405 II Kahananui July 27, 1849

Anakalea had given Kahananui 2 sections in 1843 m but it has not been filed on Oahu.

No. 4405 KK Uhu July 27, 1849

Claimant sworn Kekahio wrote this claim before 1848, but documents have not been returned as yet. Kahanaui sworn He has seen 1 taro section at Kamahoe ili of Waihee.

Copied at Hawaii State Archives