EXHIBIT 2: TMK map depicting the 'auwai intake location and outflow (some flows to Waihe`e River, some flows down Waihe`e Valley Rd). The area of existing lo'i kalo is shaded in grey. We seek more water to grow healthy kalo in this area.

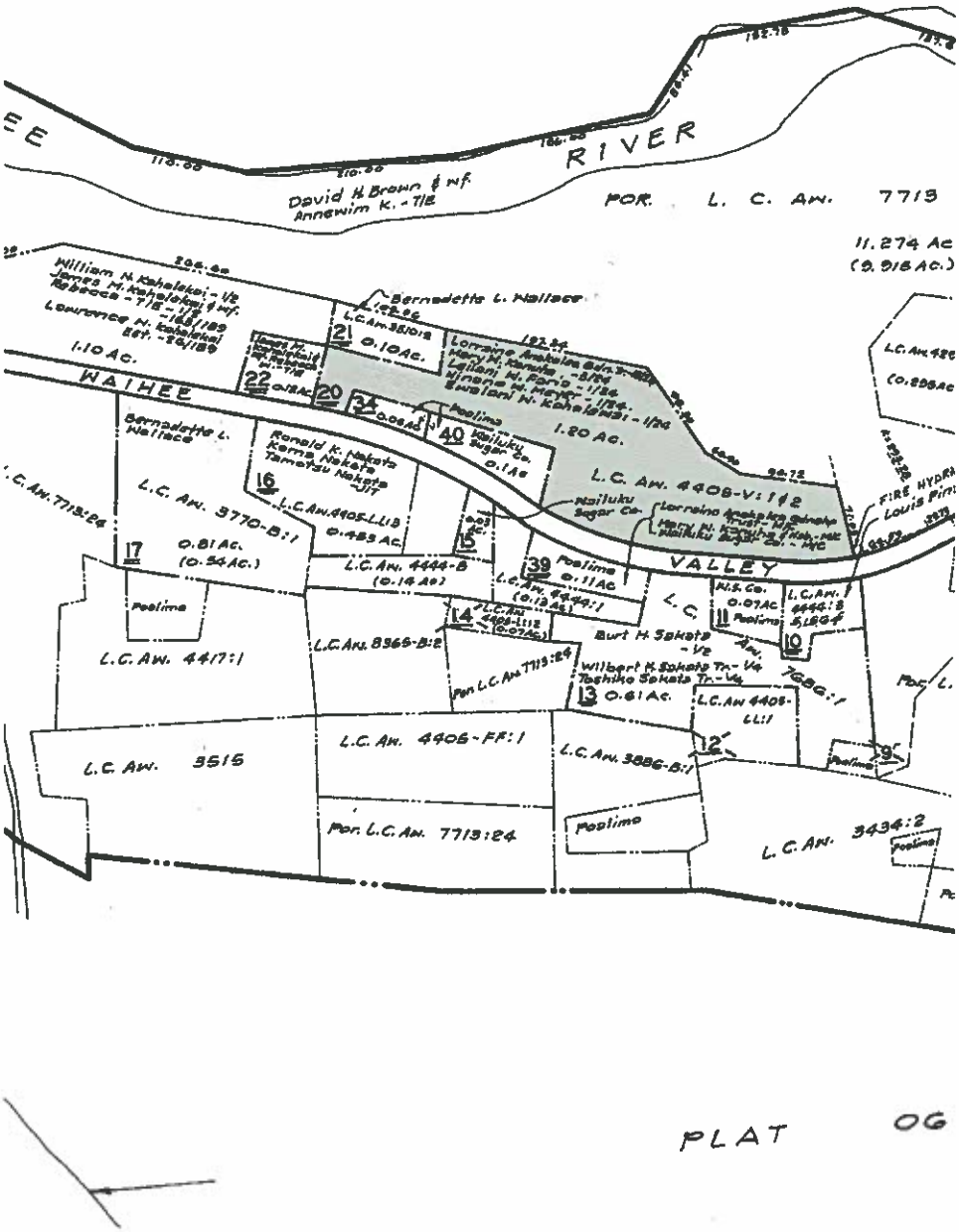



EXHIBIT 4

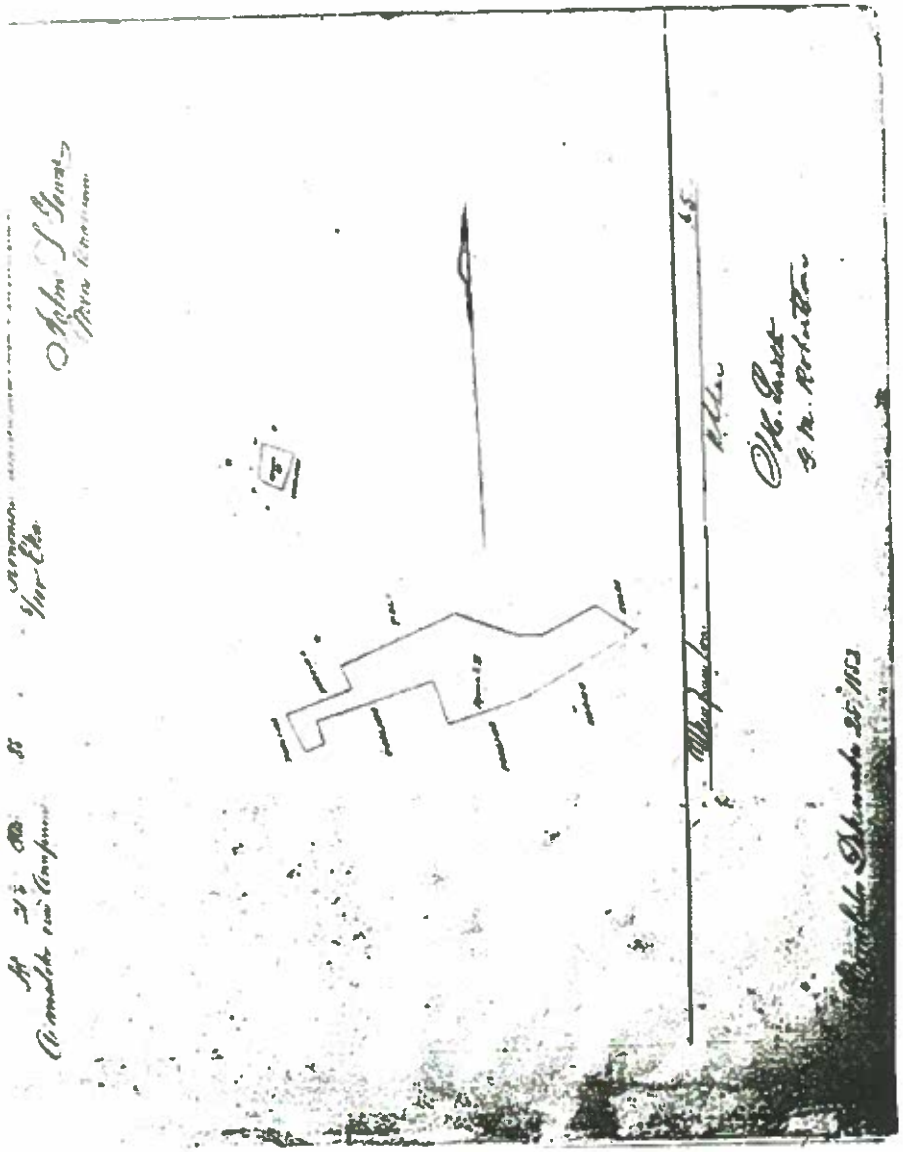

EXHIBIT 4

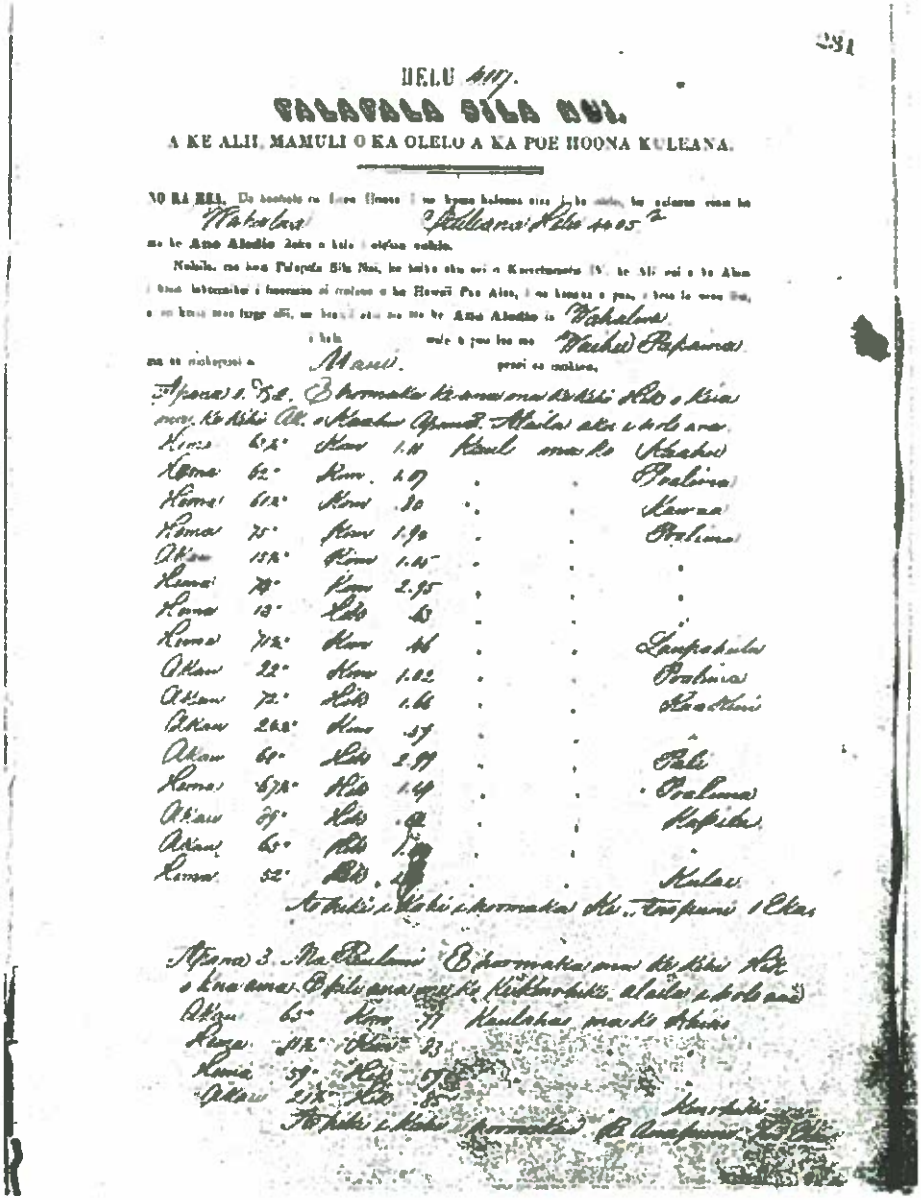

231

HELU 617.

PALAPALA SILA NUI.

A KE ALII, MAMULI O KA OLELO A KA POE HOONA KULEANA.

NO KA HEA. Da hoohalo ia [illegible] ke hana kalaoa ana [illegible] ke ala, ke ulaula ana ke [illegible] Makalea Kuleana Helu 4405 2. me ke Ano Aloalo [illegible] o kela i olelo [illegible].

Nahiki, ua hoo Palapala Sila Nui, ke haiia aku oia i o Kuwelumaia IV. ke Ali'i wai o ke Ahupuaa [illegible] i hoomaka i hoomaoi ai malaoa o ke Hawaii Pae Aina, i ua hanaia e pau, i hoo ia mea Hoi, a ua hana mea hupe alii, ua hoo [illegible] ana ma ma ke Ano Aloalo ia Wahalua [illegible] ola [illegible] wale o pau loa ma Waiki Papaina na na inoheposi a Manui. pono ia malaoa.

Apana 1. Ka. Ehormaka ka ana ma ke Kihi Hik o Kia ana ke Kihi Ali. o Kaaha Apana 2. Alaka ala i ka ala ana.

Kuma	62°	Kum	1.11	Kauli	ana ke	Kaaha
Kuma	62°	Kum	1.17	.	.	Pualina
Kuma	62°	Kum	.30	.	.	Kawa
Kuma	75°	Kum	1.90	.	.	Pualina
Akau	15½°	Kum	1.45	.	.	.
Kuma	78°	Kum	2.35	.	.	.
Kuma	13°	Hik	.15	.	.	.
Kuma	72½°	Kum	.16	.	.	Lanipahala
Akau	22°	Kum	1.02	.	.	Pualina
Akau	72°	Hik	1.66	.	.	Kaaha
Akau	262°	Kum	.57	.	.	.
Akau	69°	Hik	2.57	.	.	Pali
Kuma	67½°	Hik	1.49	.	.	Pualina
Akau	67°	Hik	.[illegible]	.	.	Kapiha
Akau	65°	Hik	1.[illegible]	.	.	.
Kuma	52°	Hik	.2[illegible]	.	.	Kulau

No ke Kihi i Kihi i hormaka Ali. o Waipuni i Ola.

Apana 3. Na Kulani Ehormaka ana ke Kihi Hik o Kua ana. Ehilo ana ana ke Kikiwahilo. a ala i ka ala ana

Akau	65°	Kum	.71	Kaulahea	ana ke	Ahuia
Kuma	51½°	Kum	.83			
Kuma	57°	Hik	.75			
Akau	21½°	Hik	.85			

No ke Kihi i Kihi hormaka Ali. o Waipuni i Ola.

EXHIBIT 4

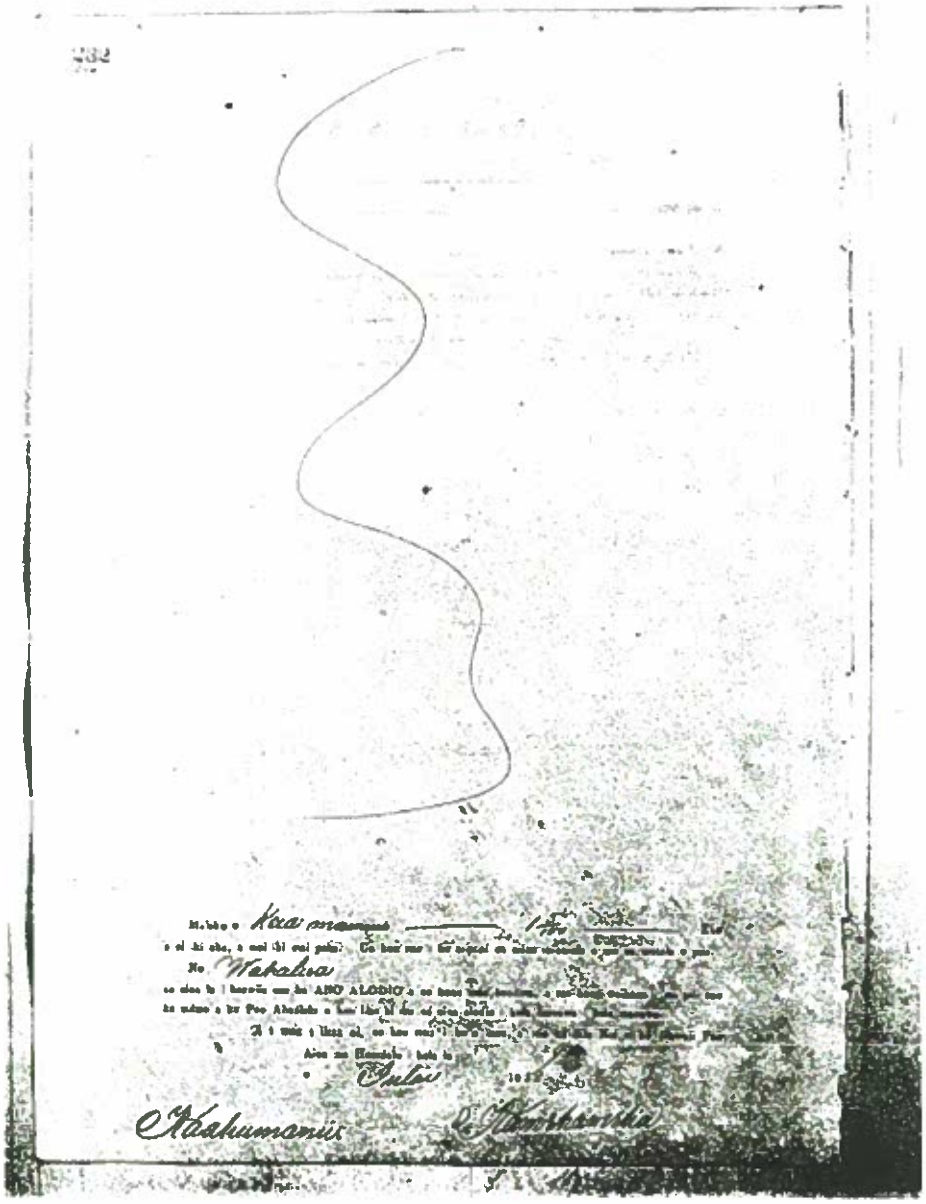

EXHIBIT 4

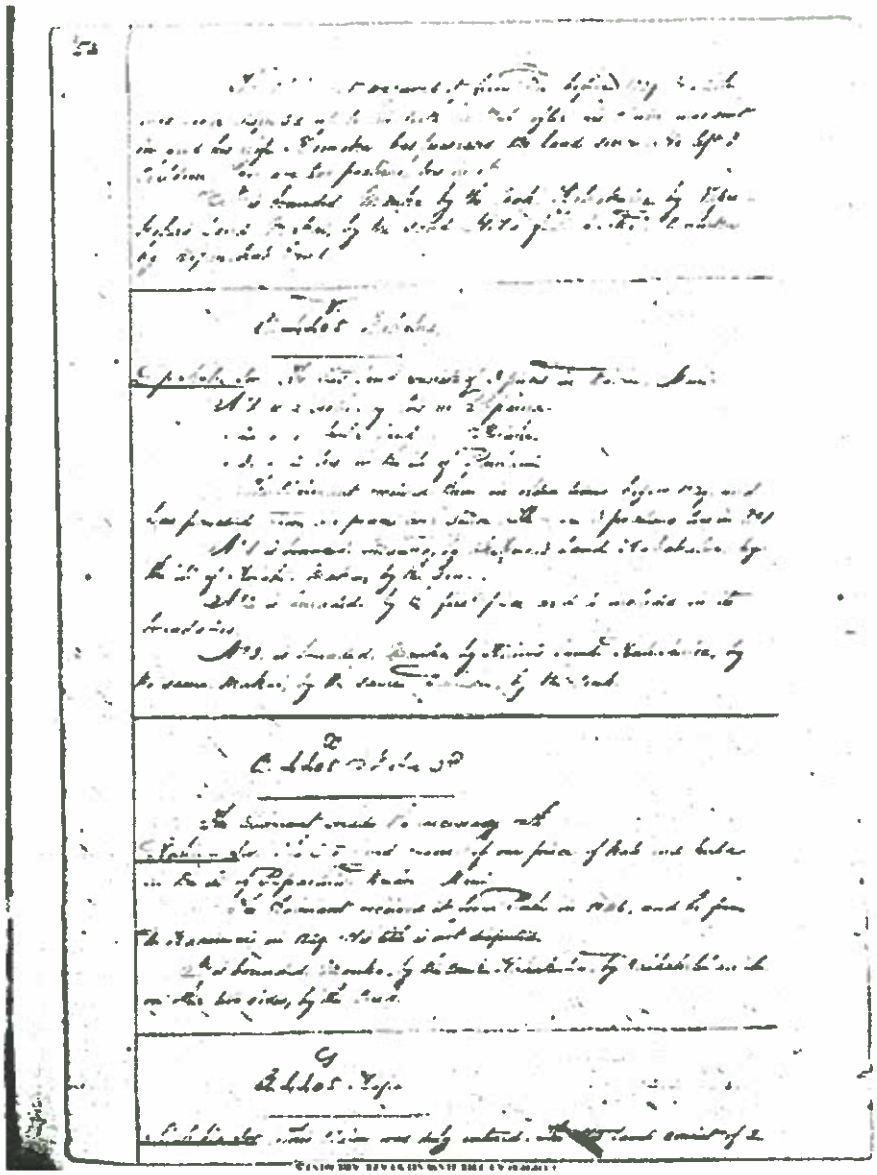

EXHIBIT 4

No. 4405 T Kekehena July 26, 1849

Claimant sworn Kakahi had written this claim before 1848.
Kaaikapa sworn He has seen 1 taro section and pasture at Paleilaiha ili at Waihee. Land from Atoni (animal officer) in 1843. Atoni's land from Kauihalani.
2 Poalinas in this section, no objection.

Nauka	Trail
Kahakuloa	Poalina
Makai	Prisoners' patch
Wailuku	Lumilani

No. 4405 U Kahinu July 26, 1849

Kaeaele sworn Kekahio had documented before Feb. 1848. Kahinu has three sections in ilia of Waihee.

Section 1 21 patches at Waiakanaana

Nauka	Big ditch
Kahakuloa	Mokahi ili
Makai	Prison
Wailuku	Big ditch

Section 2 - 10 patches at Waiakanaana

Nauka and Kahakuloa	Paulani ili
Makai	Iuhi
Wailuku	Kekaele

Section 3 -13 patches at Paulani

Nauka	Nahoe
Kahakuloa	Pali
Makai	Kahikiula's land
Wailuku	Big ditch

First two sections at Waiakanaana from Kaeaele in 1835. *Section 3 from Page 288 Kahikiula in 1836. Wahinekapu has taken section 3 without just cause.
1 Poalina in the first section.

No. 4405 V Nahoe 893 Ha. 3887 B July 27, 1849 Wailuku

Pauahi sworn Kekahio wrote (the claim) before 1848. Pauahi has seen 1 taro section and pasture in Koiapoe ili of Waihee. Nahoe's land from Pu before 1839. No objection. Nahoe died in 1845. Emaka, his wife and three children are heirs.
2 Poalina's in this land section

Nauka	Stream
Kahakuloa	Napuiaha
Makai	Nakaaka ili
Wailuku	Napuiaha

Wahaina July 27, 1849

Lampahulu sworn Kekahio wrote (claim) before 1848. Lampahulu has seen 3 sections in the ilia of Waihee. This land had been Wahaiani's land before 1839. No objection, 3 poalinas in the first section.

Section 1 - Taro patku in Papaina ili Page 289

Nauka	Akiawa
Kahakuloa and Makai	Koiahi ili
Wailuku	Kawaa's land

Section 2 - Potato patch in Koiahi ili
This section has been included with Section 1

Section 3 - 2 patches and house lot at Paulani

Nauka, Kahakuloa, Makai	Keino's land
Wailuku	Stream

EXHIBIT 4