Helu 3440 Kaiakahi

Kaleleonā Kaielu Aloni

Apana 1 Ahaha 8 ft. Ai Kaleleo E hoomaka ke ana ma ke kihi Akau o keia
Hema 14½ Hikina 2.02 Ah. ma Punawiliwili
Hema 6½ Hikina 1.29 " " Hawaa
Hema 42° Komohana 1.41 " " "
Hema 14½ Komohana 98 " " "
Hema 45° Hikina .80 " " Apuhiki
Akau 65° Hikina 1.66 " " Kukuwai
Akau 15° Hikina 2.97 " " "
Akau 46¾ Komohana 2.53 " " a kihi ma kahi e hoomaka e.
A malaho eia Anapuni 37/100 Eka.

Poalima E hoomaka ke ana ma ke kihi Hema o keia Akau 15° Hikina 1.15 Ah. Akau 38° Komohana 80 Ah. Hema 6½ Hikina 1.29 Ah. Hema 6½ Hikina .58 Ah. a kihi ma kahi e hoomaka e. A malaho eia Anapuni 4/100 Eka.

Apana 2 Ua loaa ole.

John S Gower
Mea ana aina

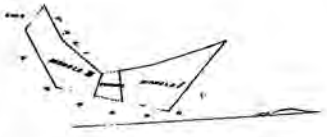

Aukuu pau loa $4.00

W. L. Lee
G. M. Robertson
J. Kikaulahao
J. K. Smith

Honolulu Novemaba 20, 1852.

Helu 3378 Pepehi

Poaiwa Kaiehu Aloni

Apana 1 & 2 Ai Poaiwa E hoomaka ke ana ma kuekahi Komohana o keia
Hema 23° Hikina 4.73 Ah. ma Kula
Hema 12½ Hikina 1.21 " " Kanwaka a Poalima
Hema 20° Hikina 1.20 " " Kuhelaauaka
Hema 27½ Hikina .63 " " Poalima
Akau 62½ Hikina .60 " " "
Hema 14° Hikina 1.30 " " "
Hema 15° Hikina .70 " " "
Akau 61° Hikina 2.67 " " Komohiki
Akau 32° Komohana 1.04 " " Poalima
Akau 39½ Hikina .54 " " "
Hema 44½ Hikina .34 " " "
Akau 44¾ Hikina .74 " " "
Akau 31¾ Komohana 9.38 " " Kula
Hema 48° Komohana 2.50 " " Pele a kihi ma kahi e hoomaka e.
A malaho eia Anapuni 3 15/100 Eka.

John S Gower
Mea ana aina

A. 3427. Kaliula.

Kula Sw. The Alt's land consist of 2 pieces, in Waichu, Maui.
No. 1 is a Moo of kalo in Piilani.
" 2. " " " " " " Omao.
The Alt. rec^d these lands from Elele in the days of Kamehameha III. His title was never disputed. There is one poaliana loi in each piece.
No. 1 is bounded. Mauka, by Kapoula's land. Waihu, by the Creek. On other two sides, by the Konohiki's land.
No. 2. is bounded. Mauka, by Kapoula's land. Waihu, by Kapakaki's land. Makai, by Nakookoo's land. Maalaea, by my land.

A. 3440. Kaiakahi.

Kula Sw. The Alt's land consists of 3 pieces
No. 1. is a section of lois in the Ahupuaa of Kaklena.
" 2. " " " " " " " ili of Holoikauai, Waichu.
" 3. " 5 lois in Piilani "
The Alt. rec^d No. 1. from Mr Minor before 1839, and No. 2. from Kauwa before 1837, and No. 3. from Kaliula in 1842. His title has never been disputed to either of these pieces. There is one loi in piece No. 1.
No. 1. is bounded. Mauka, by Pauanihi's land. Waihu, by Nauwai's land. Makai, by Kihilauakea's land. Maalaea, by the Creek of Waichu.
No. 2. is bounded. Mauka, by Nakookoo's land. Waihu, by Wahinekaahiki's land. On other two sides, by Nakookoo's land.
No. 3. is bounded. Mauka, by Kaliula's land. Waihu, by Kapahi's land. Makai, by the Creek. Maalaea, by Nakookoo's land.

A. 3438. Kamuhana.

Ehu Sw. The Alt's land consists of one Moo of kalo land, in the

A. 3427. Kaliula.

Kula Sw. The Alt's land consist of 2 pieces, in Waichu, Maui.
No. 1 is a Moo of kalo in Piilani.
" 2. " " " " " " Omao.
The Alt. rec^d these lands from Elele in the days of Kamehameha III. His title was never disputed. There is one poaliana loi in each piece.
No. 1 is bounded. Mauka, by Kapoula's land. Waihu, by the Creek. On other two sides, by the Konohiki's land.
No. 2. is bounded. Mauka, by Kapoula's land. Waihu, by Kapakaki's land. Makai, by Nakookoo's land. Maalaea, by my land.

A. 3440. Kaiakahi.

Kula Sw. The Alt's land consists of 3 pieces
No. 1. is a section of lois in the Ahupuaa of Kaklena.
" 2. " " " " " " " ili of Holoikauai, Waichu.
" 3. " 5 lois in Piilani "
The Alt. rec^d No. 1. from Mr Minor before 1839, and No. 2. from Kauwa before 1837, and No. 3. from Kaliula in 1842. His title has never been disputed to either of these pieces. There is one loi in piece No. 1.
No. 1. is bounded. Mauka, by Pauanihi's land. Waihu, by Nauwai's land. Makai, by Kihilauakea's land. Maalaea, by the Creek of Waichu.
No. 2. is bounded. Mauka, by Nakookoo's land. Waihu, by Wahinekaahiki's land. On other two sides, by Nakookoo's land.
No. 3. is bounded. Mauka, by Kaliula's land. Waihu, by Kapahi's land. Makai, by the Creek. Maalaea, by Nakookoo's land.

A. 3438. Kamuhana.

Ehu Sw. The Alt's land consists of one Moo of kalo land, in the

3 Mauka Kalinla, Ma Waihee Kapulu, Makai Kalawai, Ma Maalaea Y. Nakookoo.

3438 Kumahana Julai 17

Ehu Hoohikiia

Ua ike au i apana Kalo ma ka ili o Kapalawa ma Polipoli. No Kenalo maiakona i ka 1822. He aina hooili no kona mau kupuna i kawa o Kamehameha I. Aole mea keakea. Ua haawale no poalima

Mauka Poalima, Ma Waihee Kamaka, Makai Poalima, Ma Maalaea, Kalamaie

3213 Ehu Julai 17

Kapulu Hoohikiia

Ua ike au e 2 apana ma ka ili o Hablau ma Polipoli

Ap 1. Moo Kalo me Kula

" 2. Moo Kalo

No Nawai mai mamua 1829. He mau poalima makeia mau apana elua; aole mea keakea

1 Mauka Poalima, Ma Waihee Kepaa, Makai Poalima, Ma Maalaea, Kapulu

2 Mauka Poalima, Ma Waihee a Makai a me Maalaea, Kepaa.

3432 Kula Julai 17

Kaiaulani Hoohikiia

Ua ike au e 5 apana makeia mau ili o Waiehu

Ap 1. Moo Kalo me Kula me Hale ma Omao 1

" 2. Moo Kalo ma Omao 2

" 3. " " Puuopalile

" 4. 1 Loko " Pahapahawale

" 5. 1 Loi " Kuhimana

No Laiola mai Keia mau apana 1, 2, 3, 4, mamua o 1829. No Pepe mai ka apana e 5.

3440 Kaiakahi

Aloha na Luna Hoona
Mp kuleana. He hai aku nei au i kahi i
waiho ai kou mau loi me kahi kula i
Piilani eono loi, i Holo i Kauai 6 loi, i
Halelena 7 loi, 1 puhala, oia kou kuleana
loi kula. Me ke aloha
Waichu 25 Dek. 1847 Na Kaiakahi

3441 Kapoula

Aloha na Luna Hoona kuleana
Mp me ka Hanohano. Ma hai mai ka Elele
ia makou e hai aku makou i na Luna
Hoona kuleana i ko makou aina; loi,
kula, me na wahi e kuai ka hale. Kaa-
ina, Omao i Waichu, No Kalinula mai
kou aina, ka nui o na loi 42, Okou ku-
leana aina ia. Kukuialaimaka 7 loi,
ma Pahapahawale 1 loi, i Halelena
elua loi, 1 puhala, oia kou kuleana e hai
aku nei ia oukou. Me ka Mahalo
Waichu 24 Dek. 1847 Na Kapoula

3442 Kepaa

Ma ahai mai ka Elele i
Mp na delo a na Luna Hoona kuleana
aina, loi, kula, wahi i ku ai ka hale
Halelai i Polipoli 25 loi, 1 kula, oia kau
e hoopii aku nei i na Luna Hona
kuleana. No Auwae mai kou, No
Kanaina mai kona Aloha me
ka Mahalo
Polipoli 25 Dek. 1847. Na Kepaa

Helu 5454 Pauanihi — Waiehu Maui

Apana I Mahele I. Ili Halelena. E hoomaka ke ana ma ke kihi Hikina o keia, e pili ana me Kaiakahi. Hem. 79½°. Kom. 398 Kaul. ma ka Pali. Ak. 81 Kom. 161 Kaul. ma ka Pali. Ak. 30½°. Hik 65 Kaul. ma Poalima, Ak. 67½ Kom. 64 Kaul ma Poalima, Hem. 32½°. Kom. 110 Kaul. ma ka Poalima Ak. 80° Kom. 30 Kaul ma Konohiki, Ak. 35°. Hikina 146 Kaul. ma Poalima, Ak. 65° Hik 187 Kaul. ma Konohiki Ak. 21¼°. Kom. 45 Kaul ma Poalima. Ak. 53½°. Hik. 90 Kaul. ma Konohiki, Hem. 35½°. Hik 186 Kaul. ma Wawae. Hem. 78¼°. Hik. 164 Kaul. ma Wawae. Hem. 58½°. Hik 1.00 Kaul. ma Wawae, a hiki ma kahi i hoomaka'i, a maloko oia anapuni 88/100 Eka.

Mahele II E hoomaka ke ana ma ke kihi Komohana o keia, Ak. 32¾°. Hik 33 Kaul. ma ka Auwai. Ak. 75¾°. Hik. 279 Kaul. ma Wahinekahiki, Ak. 53½ Hikina 92 Kaulahao ma Wahinekahiki, Hem. 14½°. Hik 98 Kaul. ma Kaiakahi Hem. 84°. Kom. 1.05 Kaulahao ma Wawae, Hem. 62, Kom. 1.23 Kaul. ma Poalima, Hem. 85°. Kom. 1.22 Kaul. ma Wawae, Ak. 66¼°. Kom. 54 Kaul. ma Wawae, a hiki ma kahi i hoomaka'i, a maloko oia anapuni 24/100 Eka.

Apana II Mahele I Ili Kahimana, E hoomaka ke ana ma ke kihi Hema o keia e pili ana me Moku. Ak. 8½°. Kom 2.22 Kaul. ma Moku. Ak. 78¾°. Hik. 1.22 Kaul. ma Moku. Hem. 39°. Hik. 2.07 Kaul. ma Kahawai, Hem. 62¾°. Kom. 1.68 Kaul. ma Poalima Hem. 87¾°. Kom. 66 Kaul. ma Kahue a hiki ma kahi i hoomaka'i, a maloko oia anapuni 89/100 Eka.

Mahele II. E hoomaka ke ana ma ke kihi Hema o keia, e pili ana me Kula. Ak. 15½°. Hik 1.59 Kaul. ma Pali & Kahawai, Ak. 35°. Hik. 1.09 Kaul. ma ka Pali & Kahawai, Ak. 55°. Kom. 2.33 Kaul. ma Kahikapa. Hem. 47°. Kom. 2.50 Kaul. ma Moku, Hem. 51 Hik 1.45 Kaul. ma Moku Hem. 53¼°. Kom. 1.96 Kaul. ma Kula, a hiki ma kahi i hoomaka'i, a maloko oia Anapuni 71/100 Eka.

Apana III Ua kuai aku kuai mai oia me Kamaka i ka Apana III nona

Wailuku, Oct. 2, 1852.

John S. Gower,
Mea ana aina,

2-22

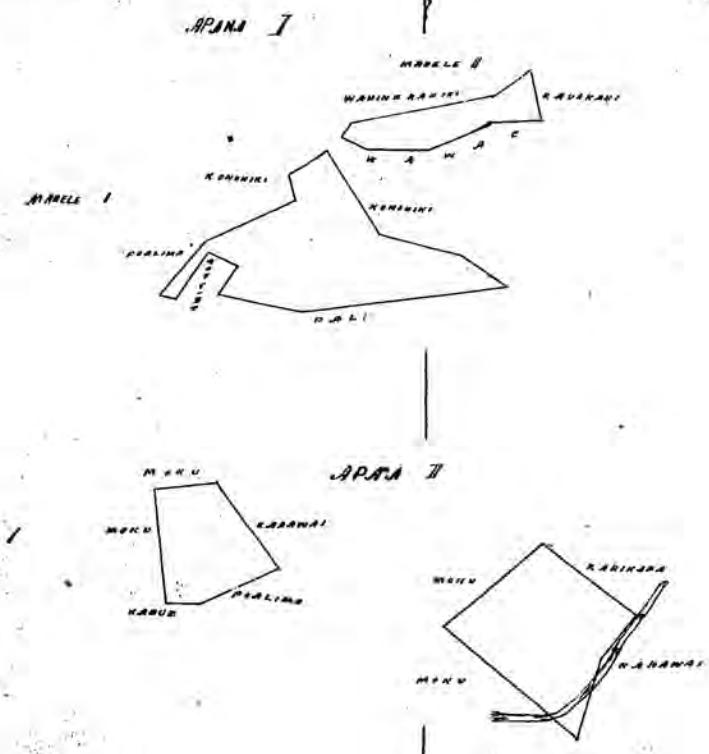

2 Kaul 1 In.

Uku Pau Loa $ 5.00
W. L. Lee
G. M. Robertson
J. Kekaulahao
J. H. Smith

Honolulu 2. Dek. 1852.

Helu 5501 B Naluahi.

Hamakuapoko, Maui.

Apana 1. Ili Kaluakea. Ahupuaa Kaopa Ehoomaka ke ana ma ke kihi Hema o keia,

Akau,	58.°	Hikina	2,48	Kaulahao	Haliimaile,
Akau,	32.°	Komohana,	4,00	"	Kula.
Hema,	58.°	Komohana	2,50	"	"
Hema,	32.	Hikina,	3,99	"	"

a hiki ma kahi i hoomaka'i, a maloko oia anapuni, 1 Eka.

Mau apana koe aole nae i mahi ia,

Wailuku, Sept. 6. 1852

John S. Gowe,
Mea ana aina.

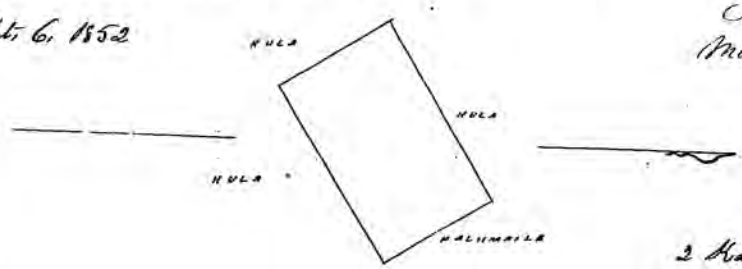

2 Kaul. 1 In.

Uku Pau Loa $ 4.00
W. L. Lee
G. M. Robertson
J. Kekaulahao
J. H. Smith

Honolulu 2. Dek. 1852.

Helu 3446 Kaahu

Waiehu Maui.

Ili Poino, Ehoomaka ke ana ma ke kihi Hikina Hema o keia, Ak. 38½. Kom. 1.80 Kaul. ma Kamai, Ak. 50¼. Hikina 1.60 Kaul. ma Kamai, Akau 68½. Kom. 3.48 Kaul. wahi Paahao, Hem. 25¾. Kom. 2.31. Kaul. ma Kula. Hem. 63½. Kom. 8.68 Kaul. ma Pali. Hem. 44½. Hik. 2.70 Kaul. ma Kaapowale. Ak. 68½. Hik. 10.84 Kaul. ma Kahawai, a hiki ma kahi i hoomaka'i, a maloko oia anapuni 3 Eka.

Poalima 1. Ehoomaka ke ana ma ke kihi Hema o keia, mai ke kihi Hema o keia Kuleana, Ak. 41.° Hik 1.74 Kaul. Ak. 46.° Hik 1.04 Kaul. Ak. 46.° Kom. 52. Kaul. Hem. 46.° Kom. 1.04 Kaul. Hem. 46.° Hik. 52 Kaul. a hiki ma kahi i hoomaka'i, a maloko oia anapuni. 5/100 Eka.

Poalima II. Ehoomaka ke ana ma ke kihi Komohana o keia, mai ke kihi Hikina o ka Poalima I Ak. 60¼. Hik. 3.16 Kaul. Akau, 56.° Hik. 99 Kaul. Hem. 30.° Hik. 70 Kaul. Hem. 56.° Kom. 99 Kaul. Ak. 30.° Kom. 70 Kaul. a hiki ma kahi i hoomaka'i, a maloko oia anapuni 7/100 Eka.

Wailuku, Oct. 13. 1852

John S. Gowe,
Mea ana aina.

via ka nui o Kóu wahi kuleana ma Hanapau

Naú na Tia

5453 Taele Januari 20. 1848-

Auhea oukou e na Luna Hoona kuleana aina, Ke hai aku nei au ia oukou i Kóu kuleana, Kuleana mahi Uala 12, Kuleana mahi Kalo 6, Kuleana Mahi wauke 1 Ike Maka o Kiliona Hilea. O Kóu kuleana kauhale e noho ai o Kaliu i Haiku

Na Taele

5453 b Auaea Januari 20. 1848-

Auhea oukou e ka poe Hoona kuleana aina, Ke hai aku ia oukou i Kóu kuleana kihapai uala elua kihapai Kalo, 12 kihapai wauke 2 Ike Maka Hikiau Mai Wau Kóu kulanakauhale

Na Auaea

5453 c Kalino Januari 20. 1848-

Auhea oukou e ka poe Hoona kuleana aina, Ke hai aku nei au ia oukou i Kóu kuleana kihapai Uala 15 kihapai Mahi Wauke 1 Kóu kukauhale i noho ai o Maliko i Haiku

Na Kalino

5454 Pauanihi 10 Januali 1848

Aloha oukou e na Luna Hoona ka poe hui o ka hale Alii. Ke hai aku nei ka mea e noho ana

3450 Kapuhu Julai 17

Ehu Hoohikiia

Ua ike au 1 apana, oia 3 moo kalo me kula me ka Hale, ma Polipoli. No Nua mai manua o 1830. 6 pualima maloko aole mea keakea

Mauka Laka, Ma Waihee Ewa, Makai Pohakupu, Ma Maalaea Kapapuni.

3378 Pepehi Julai 17

Nuuhiwa Hoohikiia

Ua ike au e 2 apana ma ka ili o Poaiwa ma Waiehu

Ap. 1. Pauhu Kalo me Kula

2. 1 Lui Kalo

No kona mau makua mai i ka manawa o Kamehameha I. 3 pualima ma ka apana mua aole mea keakea.

Mauka Kihilanakea, Ma Waihee Ahupuaa o Ahikuli Makai Pepe, Maalaea Konohiki Polea

Mauka o Ma Waihee Polea, Makai Kamako Maalaea Kapohuli.

3379 Puna Julai 17

Naoopu Hoohikiia

Ua ike au 1 apana kalo me kula me wai oopu ma ka ili o Kiha ma Ahikuli. No Kaaimalani mai imua o 1829. 2 Pualima maloko. Aole mea keakea.

Mauka Ili o Kauila, Ma Waihee Kahawai, Makai Kamaiele, Maalaea Pali o Ahikuli.

5454 Pananiki Julai 17

Kula Hoohikiia

Ua ike au 3 apana makeia mau ili ma Waiehu

Ap. 1. 30 Lui ma Kahlena.

Ap 2. 31 Loi ma Kuhimana
" 3. 1 Loi " Kolohape
No Mahina mai ka Apana anua, mamua o 1837, no A. Moku mai ka apana 2 i ka 1840
No Hoapilimahine mai ko A. Moku, No Pola mai ka apana 3 i ka 1837, 3 poalima ma ka apana 1, 7 poalima ma ka apana 2, Aole me keakea.
1 Manka a Ma Waihee Mahina, Makai Wawae Ma Maalaea Kahawai o Waiehu
2 Manka a Ma Waiehu A Moku, Makai Pepe, Ma Maalaea Kahawai
3 Manka Ma Waihee a Makai o Pulehupo Ma Maalaea Kahawai.

3377 Puulan Julai 17
Naoopu Hoohikiia
Ua ike au e 3 apana makeia mau ili o Ahikuli
Ap 1. Aina Kalo, Kula me Kale ma Kipapa
" 2. " Kula ma Kukuikomo
" 3. " " Ko Wanke, ma Kahakapiele
No Kaaimalani mai kona mamua 1829. 3 poalima ma ka apana mua. Aole mea keakea.
1 Manka Kapuoho, Ma Waihee Pali, Makai Kamai Ma Maalaea Kahawai o Ahikuli.
2 Ma na aoao 3 Konohiki, Maalaea Kahawai
3 Manka Apapau, Waihee Pali, Makai a me Maalaea Apapau

2572 Nuheana Julai 17
2
Kaawa Hoohikiia
Ua ike au 3 apana makeia mau ili o Waiehu
Ap 1. Pauku Kalo ma Pahupahawale
" 2. " " " Pilipili
" 3. 1 Loi " " Kaihili

Helu 3275 I Kaia — Waiehu Maui

Ili Alapaka. E hoomaka ke ana ma ke kihi Komohana o keia, e pili ana me ke kihi Akau o Keau, a holo aku

He.	6 1/2	Hi.	3. 11	Kh. ma	Keau
He.	84 1/4	Hi.	3. 37	" "	Auwai
A.	2 1/2	Ko.	3. 42	" "	Poalima
A.	89	Ko.	3. 90	" "	Kakawai a hiki ma kahi i hoomaka'i

A maloko oia Anapuni 1 1/10 Eka.

John S Gower
Mea Anaaina

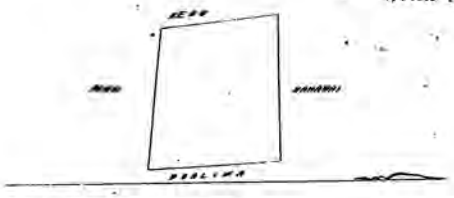

Uku pau loa $400

12 Dec

G. M. Robertson
J. H. Smith
J. Kekaulahao

Honolulu Januari 13. 1853.

Helu 3275 K Mahi — Waiehu Maui

Apana I & II Ili Ohianui. E hoomaka ke ana ma ke kihi Hikina o keia e pili ana me ke kihi Akau o Kamanaele

A.	39	Ko.	1. 44	Kh. ma	Pakanui
A.	53 1/2	Ko.	3. 10	" "	Kamanaele
A.	47	Ko.	3. 08	" "	Kuba
He.	42	Ko.	3. 94	" "	"
A.	53 1/4	Ko.	.96	" "	"
He.	38 1/2	Ko.	1. 59	" "	"
He.	67	Hi.	.84	" "	Poalima
A.	55 1/4	Hi.	1. 39	" "	Waiwaiole
He.	55 1/4	Hi.	.79	" "	"
A.	54	Hi.	2. 25	" "	"
He.	42	Hi.	.42	" "	"
He.	9 1/4	Hi.	2. 55	" "	Kuba
He.	55 3/4	Hi.	2. 47	" "	"
He.	50 1/4	Hi.	1. 05	" "	"
He.	31 1/2	Ko.	2. 87	" "	"
He.	56	Hi.	1. 35	" "	Kalami
A.	52	Hi.	1. 40	" "	Kahawai
A.	59 3/4	Ko.	.83	" "	Poalima
A.	38 1/2	Hi.	.26	" "	"
He.	57 1/2	Hi.	1. 02	" "	"
A.	12 3/4	Hi.	3. 62	" "	Kahawai
A.	41 3/4	Ko.	.45	" "	Poalima
A.	55 1/2	Hi.	.90	" "	a hiki ma kahi i hoomaka'i

A maloko oia Anapuni 3 26/100 Eka.

John S Gower
Mea Anaaina

Makai, by Kane's land. Maalaea, by the Creek.

Cl. 3275 H Pulehapo.

Nunhiwa Sw. I know Naleipuleko wrote out and sent in this Claim in December 1847. This Claimant has two pieces of land in Waiehu, Maui.

No. 1. is a section of lois in Kalahapu.

" 2. " 4 lois in Kumuwitewili.

The Claimant recd No. 1 from Polea in 1838. and No. 2. from Kilaukea in 1842. and he from his parents in olden times. His title is not disputed. There are 2 lois in No. 1.

No. 1. is bounded. Mauka, by Pepiiao's land. Waihee, by Poaiwa an ili. Makai, by Kilaukea's land. Maalaea, by the Creek.

No. 2. is bounded. Mauka, and Waihee sides, by Kilaukea's land. Makai, by Paikaleohula's land. Maalaea, by the Creek.

Cl. 3275 J Kala.

Kaleo Sw. I wrote out and sent in this Claim Decr 1847. The Clt. has one piece of kalo and kula land in the ili of Alahaka, Waiehu, Maui.

He recd it from Nakaikuahine in the days of Kamehameha II. His title is not disputed.

It is bounded. Mauka, by Kaui's land. Waihee, by the Creek. Makai, by the Poalima lois. Maalaea, by the Pali of Waiehu.

Cl. 3275 K Mahi.

Kaleo Sw. I sent in this Claim of Mahi in December 1847.

Hanae Sw. The Clt. has two pieces of land in Ahikuli, Maui.

No. 1. is a kalo and kula land in Ohianui.

" 2. " 2 kula lands — " "

The Claimant recd this land from Naoipu before

Ua ike au 2 apana, hookahi au apana i ike maopopo ma ka ili o Kuunahawelu, ma Napoko, Ua hui pu ka aina Kalo me ke Kula, No Poonui mai i 1841 No J. Kamakini mai ko Poonui, No J. Laanui mai ko J. Kamakini, Aole mea Kuakea.

1 Mauka Lii. Waihee Ukeke. Makai Lii. Maabaea Pa Aipuni.

Kaukawaha Hoohikiia

Ua ike au no keia apana ikoe o Kamai ma ka ili o Kipapa i Ahikuli, He apana Kalo keia, No Kaaimalani mai kona i ka wa o Kamehameha 1 Poalima maloko, Aole mea Kuakea.

2 Mauka Lupo, Waihee Ahupuaa o Polikoli, Makai Kane, Maabaea Kahawai

---

Palehupo 3275 H Julai 25.

Nuuhiwa Hoohikiia

Ua ike a na lohe mai au na Nalepuleho i kakau i Dek. 1847. Ua ike au e 2 apana makeia mau ili o Waiehu

Ap. 1. Panku Kalo ma Kalahape

" 2. 4 Lui " " Kumuwiliwili

No Polea mai ka Apana 1. i 1838. No Kihilauakea mai ka Apana 2, mai kona mau maku mai; 2 poalima ma ka Apana 1. Aole mea Kuakea.

1 Mauka Pepeiao, Waihee Ili o Poaiwa, Makai o Kibauakea, Maabaea Kahawai.

2 Mauka a Waihee Kibauakea, Makai Paikalehoula, Maabaea Kahawai

---

Kaia 3275 I Julai 25.

Kaleo Hoohikiia

Nau no i palapala i ka la 29 o Dek. 1847, Hookahi no Apana ma ka ili o Alahaka ma Waiehu,

No Nakaikuahine mai kona i ka wa o Kamehameha II. Aole mea keakea.
Mauka Keau, Waihee Kahawai, Makai Poalima, Maalaea Pali o Waiehu.

Mahi Julai 23.
Kalo Hoohikiia
Ke oiaio nau no i kakau i Deke 29, 1847.
Hanae Hoohikiia
Ua ike au i apana Kalo me na Kuba elua ma ka ili o Chiannu i Ahikuli. No Naropu mai i mua o 1835. 3 poalima malaka. Aole mea keakea.
Mauka Kalomi, Waihee Polipoli, Makai Kamanele, Maalaea Kahawai.

Kamanele. 3275 L Julai 23.
Kaneiakala Hoohikiia
Ua ike au na Naleipuhho i kakau i Deke 1847. Ua ike hoi au e 3 apana makeia mau ili o Ahikuli.
Ap 1. Moo Kalo ma Kaulu
" 2. " " " Poohuea.
" 3. Kuba " Kaluaoleno
No Kaaimalani mai keia mau apana 1. 2. i ka wa o Kamehameha II. No Waiwaiole mai ka apana 3 mai kona makua mai. 1 Poalima ma ka apana mua. Aole mea keakea.
1 Mauka Kahale, Waihee Kahawai, Makai Keawe Maalaea Pali.
2 Mauka Mahi, Waihee Alupuaa o Polipoli, Makai a me Maalaea Kaholomoana.
3 Mauka Apapau, Waihee Pali, Makai Kekawa, Maalaea Kahawai.

Helu 3528 Koa

Waikapu Maui.

Apana 1, Kalo & Kula, ma Pikoku. E hoomaka ma ke kihi Ak. e pili ana me ko Nahau, a e holo, Hem. 49½° Hik. 381 Kh. e pili ana me Keawe, Hem. 62¼° Hik 1.57 Kh. e pili ana me Keawe, He. 37° Kom. 1.78 Kh. e pili ana me Kahakumakaai, Hem. 53¾° Kom. 5.70 Kh. e pili ana me Kahakumakaai, Hem. 11½° Kom. 1.55 Kh. e pili ana me Kahakumakaai, Ak. 70° Ko. 44 Kh. e pili ana me Ehunui, Ak. 11° Hik. 78 Kh. e pili ana me Ehunui, Ak. 81¼° Ko. 39 Kh. e pili ana me Ehunui, Ak. 10½° Hi. 84 Kh. e pili ana me Ehunui, Ak. 74¼° Kom. 1.98 Kh. e pili ana me Ehunui, Ak. 11° Hi 3.75 e pili ana i ka auwai, Ak. 16½° Ko. 93 Kh. e pili ana i ka auwai, Hem. 84¾° Hik 84 Kh. e pili ana me ka loi Aupuni, Ak. 14° Hi 1.02 Kh. e pili ana me ka Loi Aupuni, Hem. 80° Hi. 1.48 Kh. e pili ana me Kalawaia, Ak. 23¾° Hik. 1.96 Kh. e pili ana me Kalawaia, Ak. 75° Hik. 62 Kh. e pili ana me Nahau, a hiki ma kahi i hoomaka'i 3.9/10 Eka,

Apana 2, Kalo ma Pikoku, E hoomaka ma ke kihi Hik. e pili ana me Kalawaia, a holo, Ak. 44¾° Ko 3.00 Kh. e pili ana me Nahau, me Kahawai, Ak. 21° Ko. 1.88 Kh e pili ana me Nahau, & Kahawai, He. 80° Ko. 3.40 Kh. e pili ana me Nahau, & Kahawai, Hem. 73° Ko 1.54 Kh. e pili ana me Poalima, He. ponoi, 21 Kh. e pili ana me Kuolaia, Hem. 81¼° Ko. 88. Kh e pili ana me Kuolaia, Ak. 6¼° Hi. 98. Kh. e pili ana me Kuolaia, Ak. 9° Hik. 97 Kh. e pili ana me ka Poalima, Ak. 61¾° Ko. 1.35 Kh. e pili ana me ke Kahawai, He. 8¼° Ko 2.91 Kh. e pili ana me Napailoi, Hem. 71¾° Hi. 1.20 Kh. e pili ana me Kacha, Hem. 83½° Hi. 4.60 Kh. e pili ana me Kaauwai, Hem. 73° Hi. 4.21 Kh. e pili ana me ka auwai, a hiki i kahi i hoomaka'i = 1 56/100 Eka,

3.90
1.56
5.46

Piipii maloko o ka Apana 2,

Kue Ak

Apana 1, Mai ke kihi Hikina o Ap. 2, e ana, Ak. 73° Ko. 3.79 Kh. & Apana ponoi 29 Kh. i ke kihi Hema, alaila holo ma ko Koa, Ak. 27° Hi. 65. Kh. & Ak. 65½ Ko. 1.69 Kh. Hem. 19° Ko. 33 Kh. & Ak. 69¼° Kom. 64 Kh. Ak. 19° Hi. 46 Kh. & Ak. 74¾° Ko 75 Kh. Hem. 19½° Ko. 94 Kh. & Hem. 76½ Hi. 1.44 Kh. Ak. 15½ Hi. 38 Kh. & Hem. 71° Hi. 59 Kh. Hem. 13. Ko. 48. & Hem. 72¾° Hi. 87. a hiki ma ke kihi mua. — 1/5 Eka.

Apana 2, O Piipii, E hoomaka ma ke kihi Ko. Ak. of. Koa, a e holo, Hem. 40½ Hi. 58 Kh. i ke kihi mua, alaila holo. Hem. 7° Ko. 95 Kh. ma Ko Keliikoa, Hi. ponoi 34 Kh. ma Ko Keliikoa, Ak. 6¾° Hi. 80° ma Ko Keliikoa, Ak. 65½° Ko. 34 Kh. ma Ko Keliikoa, a hiki i ke kihi mua, — 3/100 Eka,

Wailuku, Aug. 27. 1852
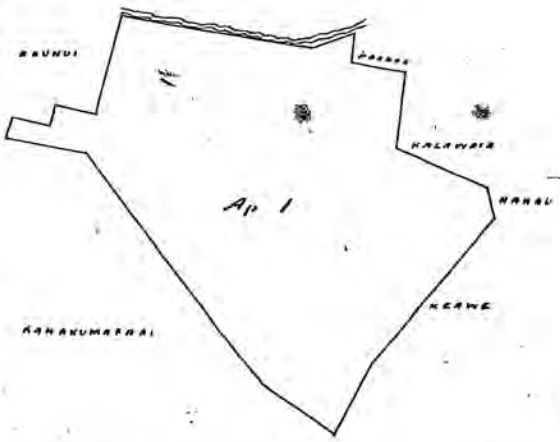
E. Bailey,
Mea ana aina