STATE OF HAWAII
DEPARTMENT OF LAND AND NATURAL RESOURCES
COMMISSION ON WATER RESOURCE MANAGEMENT

APPLICATION FOR SURFACE WATER USE PERMIT FOR *EXISTING USE* IN THE NA WAI EHA, MAUI, SURFACE WATER MANAGEMENT AREAS

FORM SWUPA-E (NA WAI EHA, MAUI)

For detailed instructions on filling out this application, refer to the attached instructions.

For Official Use Only:
RECEIVED
COMMISSION ON WATER RESOURCE MANAGEMENT
2009 APR 23 PM 4:34
Event ID: SWUP.2264.6

SWUP No. 54

APPLICANT INFORMATION:
Note: In accordance with §174C-51(1)(B), HRS, *in the event a lessee, licensee, developer, or any other person with a terminable interest or estate in the land, which is the water source of the permitted water, applies for a water permit, the landowner shall also be stated as a joint applicant for the water permit.*

1. APPLICANT'S NAME	Applicant's Contact	2. SOURCE LANDOWNER'S NAME	Source Landowner's Contact
Piko A'o, LLC	L. LEI ISHIKAWA	WAILUKU WATER COMPANY, LLC	AVERY CHUMBLEY

Applicant's Mailing Address, or Principal Place of Business	Source Landowner's Mailing Address, or Principal Place of Business
2839 Kalialani Circle Pukalani, HI 96768	225 EAST WAIKO ROAD WAILUKU, HI 96793

Applicant's Phone	Applicant's Fax	Applicant's E-mail	Source Landowner's Phone	Source Landowner's Fax	Source Landowner's E-mail
[redacted]					

EXISTING SOURCE INFORMATION

The following must be attached before this application is accepted as complete:
- Portion of 7.5-Minute Series USGS topographic map (scale 1:24,000) labeled with stream and diversion locations and quad map name.
- Property Tax Map Key (TMK), showing stream or diversion location, and location of water use referenced to established property boundaries.
- Photograph(s) of the surface water diversion works and end use.

3. SURFACE WATER HYDROLOGIC UNIT AND CODE: ☒ Waihee/6022 ☐ Waiehu/6023 ☐ Iao/6024 ☐ Waikapu/6001

4a. TMK OF STREAM DIVERSION LOCATION: 3 (Zone) - 2 (Sector) - 014 (Plat) : 001 (Parcel)

4b. TMK OF DITCH DIVERSION LOCATION: 3 (Zone) - 2 (Sector) - 6 (Plat) : 8 (Parcel)

5. STREAM DIVERSION: How is water diverted from the stream to your property? Check all that apply.

☒ Pipe ☐ Pump ☒ Ditch/auwai ☐ Other Describe: A pipe diverts water from Waihe`e South Kuleana `Auwai; see attachment

Is the diverted water returned to the stream or ditch? ☒ Yes. ☐ No. If yes, how much water is returned? See attachment

6. FLOW MEASUREMENT INFORMATION:

Does the stream diversion have a flowmeter with totalizer or other device to measure diverted amounts?

☐ Yes. Enter the installation date:

Describe the device and enter measured amounts in Table 1.

☒ No. Explain how you are measuring flow to justify amounts shown in Table 1 in the space below

See attachment

EXISTING USER INFORMATION

We claim traditional & customary Native Hawaiian rights to grow kalo

7. APPURTENANT RIGHT: Do you claim an appurtenant right for your water use? ☐ Yes ☒ No

If yes, has the appurtenant right been established by the courts or the Commission? ☐ Yes ☐ No

8. END USER INFORMATION: Are you an end user on an existing water system? ☒ Yes ☐ No

If yes, who is the operator of the water system? Wailuku Water Company, LLC

9. REGISTRATION AND DECLARATION OF WATER USE: Do you have a Registration and Declaration of Water Use with the Commission?

☒ Yes. List the file reference name(s): Apo G.

☐ No

10. STREAM DIVERSION WORKS PERMIT (SDWP):

Have you ever been issued a SDWP by the Commission?

☐ Yes. List the permit number(s):

☒ No

NOTE: Signing below indicates that the signatories understand and affirm that the information provided on this application is accurate and true to the best of their knowledge. Furthermore, the signatories understand that: 1) if necessary, further information may be required before the application is considered complete; 2) if a water use permit is granted by the Commission, this permit will be subject, but not limited, to any existing legal uses, changes in sustainable yields and instream flow standards, Hawaiian Home Lands uses, and any other conditions imposed by the Commission; and 3) the applicant is responsible for paying the required public notice fees associated with this application.

11. APPLICANT	12. SOURCE LANDOWNER
Lori Lei Ishikawa Signature	Signature
Lori Lei Ishikawa 4/19/09 Print Date	Print Date

FILE ID: SWUP. 2264.6
DOC ID: 3269

SURFACE WATER USE PERMIT APPLICATION
EXISTING USE (NA WAI EHA, MAUI)

TABLE 1: 12-MONTH AVERAGE DAILY USE
Measured or Calculated Use of Water at the Source or End Use
As of the Effective Date of Designation, April 30, 2008

MONTH / YEAR	AVERAGE DAILY USE FOR THE MONTH IN GALLONS PER DAY (GPD)	Check one item per box				OTHER Please describe
		METERED	ESTIMATED	ACTIVE BUT UNKNOWN	INACTIVE	
May 2007	61,175	☐	☒	☐	☐	
June 2007	61,175	☐	☒	☐	☐	
July 2007	61,175	☐	☒	☐	☐	
August 2007	61,175	☐	☒	☐	☐	
September 2007	61,175	☐	☒	☐	☐	
October 2007	61,175	☐	☒	☐	☐	
November 2007	61,175	☐	☒	☐	☐	
December 2007	61,175	☐	☒	☐	☐	
January 2008	61,175	☐	☒	☐	☐	
February 2008	61,175	☐	☒	☐	☐	
March 2008	61,175	☐	☒	☐	☐	
April 2008	61,175	☐	☒	☐	☐	
SUM OF AVERAGE DAILY USE FOR THE MONTH	734,100	**GPD**				
AVERAGE DAILY USE (Average of the above)	61,175	**GPD**				

SURFACE WATER USE PERMIT APPLICATION
EXISTING USE (NA WAI EHA, MAUI)

TABLE 2: LAND USE CONSISTENCY/EFFICIENCY
(Attach additional copies of Table 2 if necessary)

LAND USE CONSISTENCY						EFFICIENCY OF USE			
1. PURPOSE / WATER USE CATEGORY	2. USE TMK ATTACH THE FOLLOWING: • Property tax map, showing use location in reference to established property boundaries • Photograph of the area of use	3. STATE LAND USE DISTRICT	4. CDUP REQ'D Enter either: Yes and Date approved, or Yes and not acquired, or No	5. COUNTY ZONING CODE	4. SMAP REQ'D Enter either: Yes and Date approved, or Yes and not acquired, or No	7. REQUESTED QUANTITY OF USE Gallons per Day (GPD)	8. SUB-METERED? (Yes or No)	9. UNITS OR NET ACREAGE	10. APPLICANT'S JUSTIFICATION FOR REQUESTED QUANTITY OF USE FOR ITEM 7. If applicable, attach sheets to show how this number was calculated. For irrigation uses, fill in Table 3.
Uses that require potable (drinking) water									
	___ - ___ - ___ : ___ (Zone - Sector - Plat : Parcel)								
	___ - ___ - ___ : ___ (Zone - Sector - Plat : Parcel)								
	___ - ___ - ___ : ___ (Zone - Sector - Plat : Parcel)								
	___ - ___ - ___ : ___ (Zone - Sector - Plat : Parcel)								
					TOTAL POTABLE USE	0	GPD		
Uses that do not require potable water									
AGRCP	3 - 2 - 6 : 8 (Zone - Sector - Plat : Parcel)	AG	NO	AG	NO	51,000	NO	0.17 acres	See attachment
AGRCP	3 - 2 - 6 : 8 (Zone - Sector - Plat : Parcel)	AG	NO	AG	NO	9,575	NO	3.83 acres	See attachment
DOM	3 - 2 - 6 : 8 (Zone - Sector - Plat : Parcel)	AG	NO	AG	NO	600	NO	1 unit	See attachment
	___ - ___ - ___ : ___ (Zone - Sector - Plat : Parcel)								
					TOTAL NON-POTABLE USE	61,175	GPD		
					TOTAL USE REQUESTED (Sum of Total Potable Use and Total Non-Potable Use above) =	61,175	GPD		

If total use requested is not equal to the total monthly average in Table 1, please explain.
N/A

In accordance with §174C-51(5), please explain if there are any limitations (legal, contractual, etc.) on the use(s) of water described above.
N/A

SURFACE WATER USE PERMIT APPLICATION
EXISTING USE (NA WAI EHA, MAUI)

TABLE 3: IRRIGATION INFORMATION

List all crops as separate line items and include landscape and golf course irrigation, grown in the 12 months prior to April 30, 2008. Attach additional copies of Table 3 if necessary.

1. USE TAX MAP KEY (TMK) Attach map outlining area and photo.	2. CROP	3. TOTAL ACREAGE	4. NET IRRIGATED ACREAGE	5. BEGIN ROWTH PERIOD (Month)	6. END GROWTH PERIOD (Month)	7. IRRIGATION SYSTEM (Refer to instructions.)	8. IRRIGATION PRACTICE (Refer to instructions.)
3 - 2 - 6 : 8 (Zone - Sector - Plat : Parcel)	wetland kalo	32.42 acres	0.17	year round	year round	flood	field capacity
3 - 2 - 6 : 8 (Zone - Sector - Plat : Parcel)	diversified agriculature	32.42 acres	3.83	year round	year round	hoses, sprinklers, drip system	field capacity
- - : (Zone - Sector - Plat : Parcel)							
- - : (Zone - Sector - Plat : Parcel)							
- - : (Zone - Sector - Plat : Parcel)							
- - : (Zone - Sector - Plat : Parcel)							
- - : (Zone - Sector - Plat : Parcel)							
- - : (Zone - Sector - Plat : Parcel)							
- - : (Zone - Sector - Plat : Parcel)							
- - : (Zone - Sector - Plat : Parcel)							

SURFACE WATER USE PERMIT APPLICATION
EXISTING USE (NA WAI EHA, MAUI)

TABLE 4: ALTERNATIVES ANALYSIS

	Potable Alternatives Attach additional sheets if necessary.	**Non-Potable Alternatives** Attach additional sheets if necessary.
Municipal sources	n/a	See attachment
Wastewater reuse	n/a	See attachment
Ditch system	n/a	See attachment
Desalinization	n/a	See attachment
Ground water	n/a	See attachment
Other (specify)	n/a	n/a

PUBLIC INTEREST

§174C-2(c) states that: *The state water code shall be liberally interpreted to obtain maximum beneficial use of the waters of the State for purposes such as domestic uses, aquaculture uses, irrigation and other agricultural uses, power development, and commercial and industrial uses. However, adequate provision shall be made for the protection of traditional and customary Hawaiian rights, the protection and procreation of fish and wildlife, the maintenance of proper ecological balance and scenic beauty, and the preservation and enhancement of waters of the State for municipal uses, public recreation, public water supply, agriculture, and navigation. Such objectives are declared to be in the public interest.*

Explain below how the uses in your application are consistent with the public interest as described above. Attach additional sheets if necessary.
See attahment

SURFACE WATER USE PERMIT APPLICATION
EXISTING USE (NA WAI EHA, MAUI)

INSTRUCTIONS FOR FILLING OUT *FORM SWUPA-E*

This application form is to be used for actual **existing uses** as of the effective date of designation, April 30, 2008, for the Na Wai Eha Surface Water Management Areas. Based on the State Water Code, Section 174C, Part IV Regulation of Water Use, a completed application must be filed with the Commission on Water Resource Management (CWRM) no later than **April 30, 2009**, to qualify as an existing use. Failure to meet the filing deadline may cause your application to be considered a new use and require you to file an Application for Surface Water Use Permit for New Use.

If you are applying for a new surface water use, which are proposed uses after the date of designation, please use the Application for Surface Water Use Permit for New Use, Form SWUPA-N.

Information about surface water management areas and the current application forms are available at our website: http://www.hawaii.gov/dlnr/ewrm/; by contacting the Stream Protection and Management Branch at 587-0234; or sending an email to: dlnr.cwrm@hawaii.gov.

REQUIREMENTS FOR A COMPLETE APPLICATION Information must be legible. Therefore, please type or clearly print all information in ink.

a. Fill in the most recent application form.
b. Fill in every line on the application.
c. Enclose a check for the non-refundable filing fee of $25 payable to: Department of Land and Natural Resources.
d. Pay for the cost of publishing any required public notices related to your application.
e. Mark the source and end use locations on the appropriate USGS quad map and TMK map and attach to your application.
f. Attaeb photos showing your existing diversion, measuring device (if applicable) and end use areas.
g. Sign the application form. Both the applicant and the landowner of the source must sign the application form.
h. Submit one original and 15 copies of the application form; one original and 15 copies of the attachments (instructions, maps, photos and any additional attachments) and filing fee to: Commission on Water Resource Management, P.O. Box 621, Honolulu, HI 96809.

The applicant **must** establish that the existing use of water is a reasonable and beneficial use. According to §174C-3 of the State Water Code: *"Reasonable-beneficial use" means the use of water in such a quantity as is necessary for economic and efficient utilization, for a purpose, and in a manner which is both reasonable and consistent with the state and county land use plans and the public interest.*

Furthermore, public interest is described in §174C-2(c) of the State Water Code which states that: *(t)he state water code shall be liberally interpreted to obtain maximum beneficial use of the waters of the State for purposes such as domestic uses, aquaculture uses, irrigation and other agricultural uses, power development, and commercial and industrial uses. However, adequate provision shall be made for the protection of traditional and customary Hawaiian rights, the protection and procreation of fish and wildlife, the maintenance of proper ecological balance and scenic beauty, and the preservation and enhancement of waters of the State for municipal uses, public recreation, public water supply, agriculture, and navigation. Such objectives are declared to be in the public interest.*

LINE BY LINE INSTRUCTIONS FOR COMPLETING THE APPLICATION FORM

APPLICANT INFORMATION

1. APPLICANT'S NAME: Fill in the information for the applicant. This should be the entity that will be responsible for all conditions of the water use permit.
2. SOURCE LANDOWNER'S NAME: Fill in the information for the landowner of the property where the existing surface water diversion works is located. Note: in accordance with §174C-51(1)(B), *In the event a lessee, licensee, developer, or any other person with a terminable interest or estate in the land, which is the water source of the permitted water, applies for a water permit, the landowner shall also be stated as a joint applicant for the water permit.*

EXISTING SOURCE INFORMATION

3. SURFACE WATER HYDROLOGIC UNIT AND CODE: Check the appropriate box for the hydrologic unit name and hydrologic code where the source is located. The "source" is the stream, ditch, or conduit from which water is diverted to the user. For information on hydrologic unit names and unit codes please refer to the *Surface-Woter Hydrologic Unit: A Management Tool for Instream Flow Standards* report available on the CWRM website at: http://www.hawaii.gov/dlnr/cwrm/, or contact CWRM staff at (808) 587-0234. You may also contact CWRM toll-free from Maui at: 984-2400, ext. 70234.

4a. TMK OF STREAM DIVERSION LOCATION: Fill in the current Tax Map Key (TMK) number of the parcel where the stream diversion is located if applicable. To find out your TMK number, call Maui County Real Property Tax Division at: (808) 270-7297, or check online at: www.mauipropertytax.com/

4b. TMK OF DITCH DIVERSION LOCATION: Fill in the current Tax Map Key (TMK) number of the parcel where the ditch diversion is located, if applicable.

5. STREAM DIVERSION: How is water diverted from the stream to your property? Check the appropriate box(es). Is the diverted water returned to the stream or ditch? Check "Yes" or "No." If yes, enter the amount of water returned.
6. FLOW MEASUREMENT INFORMATION: Check "Yes" or "No". If you have a working flowmeter with a totalizer, answer "Yes" to this question, and fill in the date that the flowmeter was installed and any other information you may have (manufacturer, serial number, etc.). A totalizer directly measures the total use for the source (similar to a car's odometer). Otherwise, answer "No" and explain how stream diversion is measured or estimated to justify amounts requested in Table 1

EXISTING USER INFORMATION

7. APPURTENANT RIGHT: An appurtenant water right is a legally recognized right to a specific amount of surface freshwater – usually from a stream – on the specific property that has that right. This right traces back to the first time the land was converted to fee simple title; i.e., the Great Mahele and the issuance of either a Land Commission Award or Royal Patent. The quantity of water under the appurtenant right is the amount that was being used on the land shortly before or at the time of the Mahele.
   Do you claim an appurtenant right for your water use? Check "Yes" or "No."
   If yes, has your appurtenant right been established by the courts or the Commission? Check "Yes" or "No."
8. END USER INFORMATION: Are you an end user on an existing water system? Check "Yes" or "No". If yes, please list the name of the water system operator.
9. REGISTRATION AND DECLARATION OF WATER USE: Do you have a Registration and Declaration of Water Use from the Commission? Check "Yes" or "No". If yes, please list the name of the registrant(s).
10. STREAM DIVERSION WORKS PERMIT (SDWP): Have you ever been issued a SDWP by the Commission? If yes, please list the permit number(s). Otherwise, check "No."
11. APPLICANT: Please sign and print your name, and date your application.
12. LANDOWNER: Please sign and print your name, and date your application. The landowner shall be the joint applicant in the event the applicant is a lessee, licensee, developer, or any other person with a terminable interest or estate in the land which is the water source of the permitted water. §174C-51(1)(B)

SURFACE WATER USE PERMIT APPLICATION
EXISTING USE (NA WAI EHA, MAUI)

TABLE 1: 12-MONTH AVERAGE DAILY USE - Measured or calculated use of water at the source or end use as of the effective date of designation, April 30, 2008.

Please fill out Table 1 to calculate your existing use as of the effective date of the designation, April 30, 2008, of the Na Wai Eha Surface Water Management Areas. The effective date of designation is the date of the publication of the public notice of the Commission designation aetion. The qualifying dates have been filled in for this application. Fill in as completely as possible.

The **12-month average** is the average daily use[a] of 12 months of consecutive use[b] from the last month[c] of the period.

a. Average daily use. This is the average daily use for one month in gallons per day (GPD). To calculate this average, take the total use (in gallons) for the month, and divide this amount by the number of days in the month.
b. 12 months of consecutive use. To calculate the average monthly withdrawal for 12 consecutive months of use, add the average daily use for all 12 months and divide that amount by 12.
c. Last month. The last month of the period is the effective date of designation, April 30, 2008.

Check only one of the following boxes per row in Table 1:

- Metered – data is based on an operational meter with a totalizer.
- Estimated – data is based on some indirect measurement technique (e.g. measured flow rate multiplied by time of operation).
- Aetive but unknown – source is aetive, but there is no means to measure or estimate flow coming from source.
- Inactive – source was not pumped or diverted for the month.
- Other - describe how water use was measured or calculated in this box.

TABLE 2: LAND USE CONSISTENCY/EFFICIENCY

1. PURPOSE / WATER USE CATEGORY: Choose one of the following purpose or category codes listed below for each row in Table 2. There may be several purpose/categories on a single TMK, and eaeh purpose or category must be listed in a separate row. Attaeh additional copies if necessary.

AGRICULTURE	
AGRAQ	Aquatic Plants & Animals
AGRCP	Crops & Processing
AGRLI	Livestock & Processing, and Pasture
AGRON	Ornamental & Nursery Plants
AGROTH	Other
DOMESTIC	
DOM	Single & Multi Low-Risa & High-Rise Household
DOMN	Domestic (Non-residential)
DOMNCB	Commercial Businesses
DOMNRI	Religious Institutions
DOMNHOS	Hospitals
DOMNHOT	Hotels
DOMNOB	Office buildings
DOMNOTH	Domestic Non-Residential – Other
DOMNSC	Schools
INDUSTRIAL	
INDEL	Geothermal, Thermoelectric Cooling, Power Development
INDFP	Fire Protection
INDMI	Mining, Dust Control
INDOTH	Industrial – Other
IRRIGATION	
IRRGC	Golf Coursa
IRRHM	Habitat Maintenance
IRRHOT	Hotel
IRRLA	Landscape/Water Features
IRROTH	Other
IRRPA	Parks
IRRSC	Schools
MILITARY	
MIL	Military
MUNICIPAL	
MUNCO	County
MUNPR	Privately owned end operated tut defined as a publle system by the Department of Health
MUNST	State

2. USE TMK: The Tax Map Key number of the parcel over which the water is applied. There should only be one parcel for each line. Also, attaeh a TMK map(s) for the lots showing the boundaries of irrigated aereage, etc., as well as a photograph of the area of use.
3. STATE LAND USE DISTRICT: To find out the eurrent Land Use Distric‌t contact the Land Use Commission at 587-3822.
4. CDUP REQUIRED: If a Conservation Distriet Use Permit (CDUP) is required, enter either: "Yes" and the date the CDUP was approved if you have a CDUP applicable to this project; or "Yes" and "not acquired" in this box. If a CDUP is not required, enter "N" for no in this box. To check if your parcel is in the Conservation District, contact the Land Use Commission at 587-3822. If your parcel is in a Conservation Distriet, contact the Department of Land and Natural Resources Office of Conservation and Coastal Lands at 587-0328 to find out if a CDUP is required.
5. COUNTY ZONING CODE: To find out the Zoning Code for your property, call Maui County Planning Department at 270-6279, or 270-7253
6. SMAP REQUIRED: If a Special Management Area Permit (SMAP) is required for this project, enter either: "Y" and the date SMAP was approved; or "Y" and "not aequired" in this box. If a SMAP is not required, enter "N" for no in this box. To find out if your property is in a Special Management Area and requires an SMAP, call Maui County Planning Department at 270-8205.
7. QUANTITY OF USE: Enter the quantity of use in gallons per day (GPD). Justification for the quantities requested may depend on your answers to items 8 and 9, and you should describe the justification in item 10.
8. SUBMETERED? (Y/N): If the specific use is submetered, enter "Y" for yes here. If it is not submetered, enter "N" for no. Submetering is specific to each line item.
9. UNITS OR ACREAGE: This is the value and category as the basis for calculating the duty. "Duty" is the amount of water used or requested for a "unit" over a specific time period, e.g. gallons per acre per day, or gallons/acre/day. "Unit" ean mean dwelling units, or number of people, or animals. Examples to fill in for this category are: 400 dwelling units, 500 people, 3.74 acres.
10. APPLICANT'S JUSTIFICATION FOR REQUESTED QUANTITY OF USE FOR ITEM 7: Explain how you are justifying the amount you are requesting. Attach additional sheets if necessary.

SURFACE WATER USE PERMIT APPLICATION
EXISTING USE (NA WAI EHA, MAUI)

TABLE 3: IRRIGATION INFORMATION

If you have grown crops in the year prior to the date of designation, please list all the crops (including landscape and golf course irrigation) that you have grown. Enter a single crop and single TMK per line. If you have multiple crops, list them all as separate line items. Attach additional copies of Table 3 if necessary.

1. USE TAX MAP KEY (TMK): Enter the parcel number where the crop is being grown. Attach a map outlining irrigated area(s) and photos.
2. CROP: Enter the crop type.
3. TOTAL ACREAGE: Enter the total acreage of the parcel listed.
4. NET IRRIGATED ACREAGE: Enter the acreage for the specific crop grown.
5. BEGIN GROWTH PERIOD (MONTH): This is the month of the start of the growth cycle. For perennial crops, list the 12th month prior to the date of designation.
6. END GROWTH PERIOD (MONTH): This is the month of the end of the growth cycle. For perennial crops, list the month of the date of designation.
7. IRRIGATION SYSTEM: Enter one of the following:

    - TRICKLE, DRIP
    - TRICKLE, SPRAY
    - MULTIPLE SPRINKLERS
    - SPRINKLER, CONTAINER NURSERY
    - SPRINKLER, LARGE GUNS
    - SEEPAGE, SUBIRRIGATION
    - CROWN FLOOD
    - FLOOD (TARO)
    - OTHER – Please describe.

8. IRRIGATION PRACTICE: Enter one of the following:

    - IRRIGATE TO FIELD CAPACITY
    - APPLY A FIXED DEPTH PER IRRIGATION
    - DEFICIT IRRIGATION
    - OTHER – Please describe.

TABLE 4: ALTERNATIVES ANALYSIS

Please address every alternative listed in Table 4 and whether or not they are available, for both potable and non-potable needs. Other alternatives on the last line may include stormwater reclamation, rainwater catchment, etc.

Surface water is defined in §174C-3 as *both contained surface water - that is, water upon the surface of the earth in bounds created naturally or artificially including, but not limited to, streams, other watercourses, lakes, reservoirs, and coastal waters subject to state jurisdiction - and diffused surface water - that is, water occurring upon the surface of the ground other than in contained waterbodies. Water from natural springs is surface water when it exits from the spring onto the earth's surface.*

PUBLIC INTEREST

Explain how the uses in your application are consistent with the public interest as described in §174C-2(c): *(t)he state water code shall be liberally interpreted to obtain maximum beneficial use of the waters of the State for purposes such as domestic uses, aquaculture uses, irrigation and other agricultural uses, power development, and commercial and industrial uses. However, adequate provision shall be made for the protection of traditional and customary Hawaiian rights, the protection and procreation of fish and wildlife, the maintenance of proper ecological balance and scenic beauty, and the preservation and enhancement of waters of the State for municipal uses, public recreation, public water supply, agriculture, and navigation. Such objectives are declared to be in the public interest.*

Attachment

Existing Source Information:

Appended hereto as Exhibit 1 is a copy of a 7.5 minute-series USGS topographic map with the Waihe`e stream and Spreckels Ditch diversion labeled. Exhibit 2 is a TMK map showing the location of our property, ditch diversion, and end uses. Exhibit 3 contains copies of photographs of our ditch diversion and end uses. Exhibit 4 includes copies of documents establishing that our land was in kalo at the time of the Māhele of 1848.

Piko A`o, LLC is a culturally-based organization dedicated to creating a Hawaiian learning center at Paeloko in Waihe`e. We purchased this property in 2002 to provide a space where Kanaka Maoli and our culture can thrive. One of our principal goals is to feed our community: both physically and spiritually. Another core mission is to provide place-based educational opportunities for people of all ages, from elementary, high school, and college students and their families, to life-long learners who have finished their formal schooling. On an average year, over a thousand students and their families are served by our programs, all of which are done under a non-profit auspice.

Currently, our water use is predominantly for kalo cultivation. We grow kalo in traditional ways for home, ceremonial, and educational purposes. We also grow wauke, dye plants, kī, `uala, ulu, kukui, ma`ia, plumeria, and macadamia nut trees, and we maintain a historic pond that provides important habitat for endemic waterbirds.

Box 2: Source Landowner

Not applicable pursuant to HRS § 174C-51(1)(B), because we do not have a terminable interest in the land which is the source of the permitted water. According to the Water Commission's records, which we have not independently verified, Wailuku Water Company, LLC claims to be the source landowner.

Box 5: Stream Diversion

We use water from the kuleana `auwai that runs to the South of Waihe`e River. Water is diverted from Waihe`e River at the Waihe`e and Spreckels diversions (see USGS Topographical Map, Exhibit 1). All the water from the Spreckels diversion enters the Spreckels Ditch, as does some water from the Waihe`e diversion. The South Waihe`e kuleana `auwai receives water via a pipe in the Spreckels Ditch. The pipe empties into an open `auwai on the south side of Waihe`e River. The water continues makai in the `auwai until it passes our property, where we divert some water via a ditch for wetland kalo cultivation and diversified agriculture, as detailed in the attached photo exhibits. Some outflow from our lo`i goes into Paeloko pond; the remainder flows back into Waihe`e Stream. The amount returned to the stream varies depending on a number of factors, including crop needs and climate conditions.

Box 6: Flow Measurement Information

We estimated our existing water use for wetland kalo cultivation at 51,000 gallons per day ("gpd") by multiplying the amount of land we had in wetland kalo cultivation on April 30, 2008 (0.17 acres) by 300,000, the average amount of water we understand is required to grow healthy wetland kalo.

We estimated our existing water use for diversified agriculture at 9,575 gpd by multiplying the amount of land we had in agriculture on April 30, 2008 (3.83 acres) by 2,500, the amount of water we understand the Water Commission applied for diversified agriculture in the Waiāhole case.

We estimated our existing domestic water use, including our use of water for household purposes, e.g., dish and hand washing, etc., by applying the 2002 State of Hawai`i Water System Standard for Maui County of 600 gallons per house lot.

Based on the information above, we estimate that our existing wetland kalo, diversified agriculture, and domestic water uses total approximately 61,175 gpd.

We also estimate that we have been using 10 gallons per minute of water from the outflow of our lo`i kalo to maintain a historic pond called Paeloko, which also serves as a native bird sanctuary. This is much less water than was directed to this pond in the past, but it has allowed some level of restoration and endemic waterbirds have returned to use the pond once more. We are not requesting a separate allocation for this use because it comes from the outflow of our lo`i. We note that oral histories from this area detail the hydrologic connection between this pond and the wetlands in Waihe`e makai, including those wetlands now managed by the Maui Coastal Land Trust.

Box 7: Appurtenant Rights

Exhibit 4 contains true and correct copies of various Land Commission Awards and other documentation establishing that this land was in kalo at the time of the Māhele and had appurtenant rights. We believe that Wailuku Water Company (then Wailuku Agribusiness) reserved the appurtenant rights when we purchased our property in 2002. As a result, it appears our property's appurtenant rights may be extinguished, although we reserve the right to claim appurtenant rights in the future based on further information.

Table 1: 12-Month Average Daily Use

See supplemental response for Box 6, above.

Table 2: Land Use Consistency/Efficiency

Boxes 3 & 5 – Our application is for an existing use of water on land zoned for agriculture. The cultivation of wetland kalo and other traditional Hawaiian crops is consistent with state and county general plans and land use designations. Additionally, this use is consistent with county land use plans and general policies.

Box 10 – See supplemental response for Box 6, above.

Table 4: Alternatives Analysis

Our exercise of our traditional and customary right as Native Hawaiians to cultivate kalo on our land in a traditional manner is constitutionally protected, and by definition should not be required to use alternative, non-traditional sources. Even if such a requirement applied, there is no potentially available alternative source that is economically practicable, especially compared to our current source drawing directly from the `auwai on our property. We cultivate kalo and native plants on our land for cultural, subsistence, and educational purposes; the kalo and native plants we grow are shared with neighbors, community members, and school and other educational groups and nourish our physical and spiritual well-being. An alternative water source that would require us to pay for the volume of constantly flowing water in our lo`i necessary to keep temperatures cool and support healthy kalo, would make our practice economically impossible. We would effectively be denied our traditional and customary right to grow kalo on our land. As shown below, each potentially available alternative water source imposes a cost on exercising our protected right.

Municipal Sources. We do not have county water on our property. The kuleana `auwai is the only available source that is able to supply our water needs.

Wastewater reuse. Reusing wastewater is impracticable because we would still be required to pay for large volumes of flowing water. As a culturally-based educational program engaged in traditional uses, we do not have the means to hookup to and use that water. The closest wastewater treatment plant is in Kahului.

Ditch system. We are currently using water from an existing `auwai, although water is not available consistently and in sufficient amounts to support the existing uses on our system, including our own uses. Getting water from other ditch systems is not practicable. First, the other ditch systems in Nā Wai ʻEhā do not consistently have enough water to support additional users. Second, we lack the property, access, permissions and funding necessary to permit and construct another ditch diversion. As a culturally-based educational program engaged in traditional uses, the cost of taking water from or constructing another ditch is not practicable.

Desalinization. Desalinization of brackish water is not a practicable alternative because we are not aware of any such plant having been built on Maui. According to the County's estimates, a plant is expected to be built in 2013 at the earliest.

Ground Water. Even if we were able to secure the permits necessary to drill a well and pump ground water for our uses, installing and operating such a well to provide flowing water for kalo cultivation would be unprecedented and extremely burdensome. As a culturally-based educational program engaged in traditional uses, we do not have the means to install and maintain such infrastructure.

Table 4: Public interest section

Generally, "water use for diversified agriculture on land zoned for agriculture is consistent with the public interest." In re Waiāhole Ditch Combined Contested Case, 94 Hawai'i 97, 162, 9 P.3d 409, 474 (2000) ("Waiāhole I"). Further, domestic uses, protection of traditional and customary Hawaiian rights, protection of fish and wildlife, and the maintenance of proper ecological balance and scenic beauty are "in the public interest." HRS § 174C-2(c). Our water use is predominantly for kalo cultivation. We grow kalo in traditional ways and use it for home, ceremonial, and educational purposes. We also also grow wauke, dye plants, kī, `uala, `ulu, kukui, mai`a, plumeria, and macadamia nut trees, and we maintain the historic Paeloko pond, which provides important habitat for endemic waterbirds. We are Native Hawaiians engaged in traditional agricultural practices, and our crops help to maintain ecological balance and scenic beauty. As such, our existing use of stream water is consistent with the public interest.

Our Existing Use is a Protected Public Trust Purpose

Kalo cultivation by Native Hawaiians is a protected public trust purpose. Waiāhole I, 94 Haw. at 137, 9 P.3d at 449; see also Haw. Const. art. XII, § 7 (protecting traditional and customary Native Hawaiian rights). Additionally, because much of the water we use will be returned to Waihe`e River, our use supports other existing public trust purposes such as: (1) the maintenance of waters in their natural state; (2) resource protection; (3) water for domestic purposes; and (4) the protection of traditional and customary Native Hawaiian rights.

Our Existing Use Supports Beneficial Instream Uses

Because we return much of the water we divert for kalo cultivation directly to Waihe`e stream, our existing use also supports beneficial instream uses such as: (1) the maintenance of fish and wildlife habitats; (2) outdoor recreational activities; (3) maintenance of ecosystems such as estuaries, wetlands, and stream vegetation; (4) aesthetic values such as waterfalls and scenic waterways; (5) maintenance of water quality; (6) the conveyance of irrigation and domestic water supplies to downstream points of diversion; and (7) the protection of traditional and customary Native Hawaiian rights. See HRS § 174C-3.

Our Existing Use is a "Reasonable-Beneficial Use"

"Reasonable-beneficial use" is defined as "the use of water in such a quantity as is necessary for economic and efficient utilization, for a purpose, and in a manner which is both

reasonable and consistent with the state and county land use plans and public interest." HRS § 174C-3. As indicated above, our existing use is consistent with state and county land use plans and the public interest. It is also "economic and efficient" because we are only using the amount we need. If we stopped receiving water from the `auwai, our cultivation of kalo and other crops would be impossible. Moreover, we have taken steps to make our water use more efficient. We use pipes to transfer water, our sprinkler and drip system is set on a timer for early morning and evenings, and we use of mulch, volunteer cover crops, and green manure to minimize water loss. Therefore, our existing use is "reasonable-beneficial."[1]

[1] We do note, however, that our level of cultivation has been severely limited by the lack of water. We are also filing an application for a new water use to expand our existing area of cultivation.

EXHIBIT 1

7.5 minute-series USGS topographic map with
Waihe`e Stream and Spreckels Ditch diversion labeled.

Topographic map of the Waihe`e ahupua`a in central Maui, Hawai`i (Source: U.S. Geological Survey, 1996).

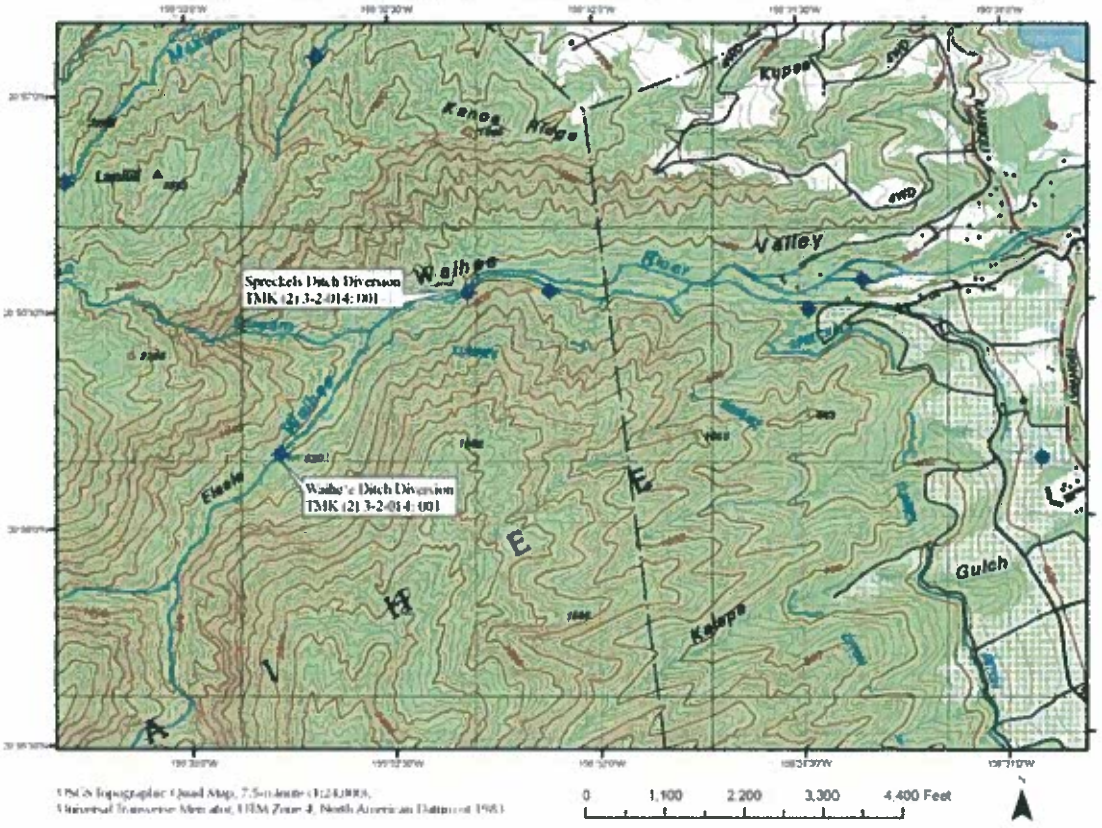

EXHIBIT 2

TMK map showing diversion locations and water uses referenced

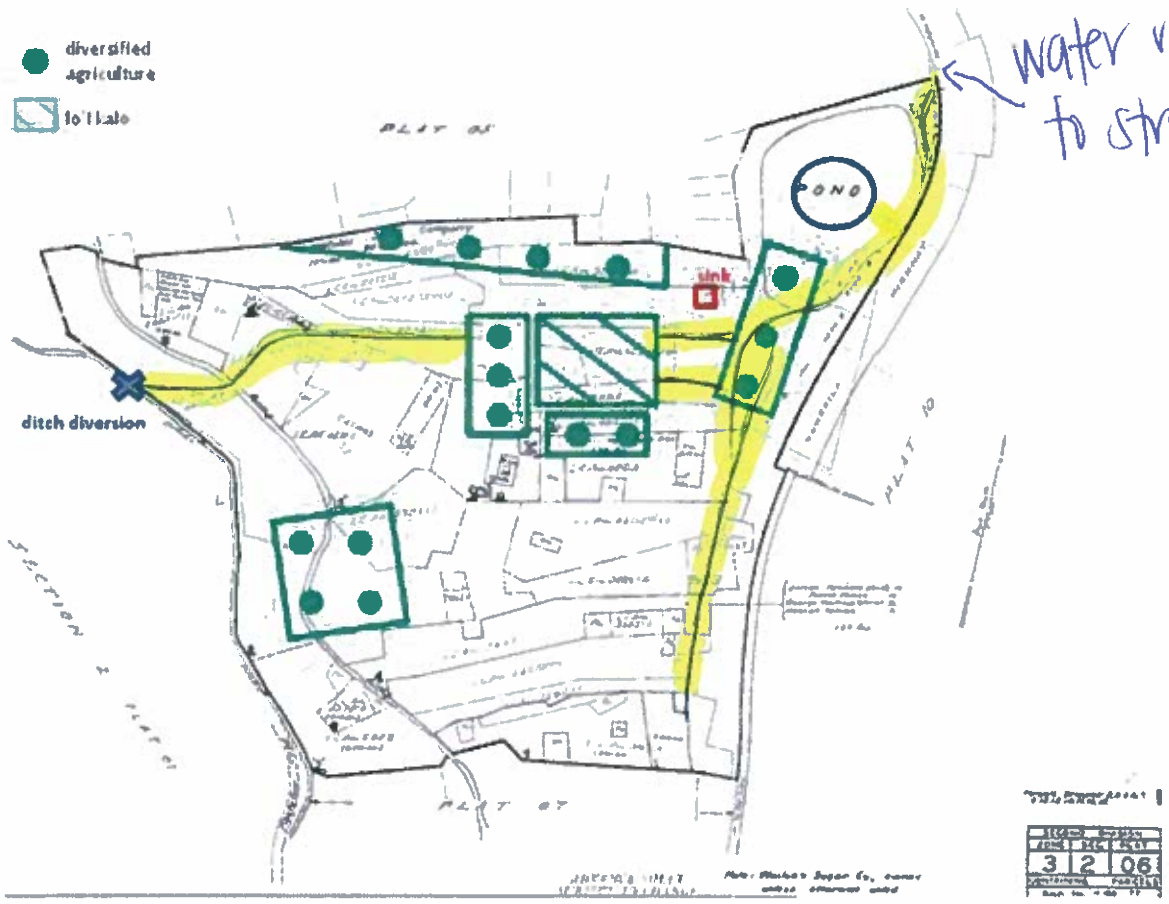

'auwai highlighted in yellow

EXHIBIT 3

Photographs of surface water diversion and end uses. These are true and correct copies of photos that accurately depict conditions at the time the photos were taken

Ditch diversion to property

`Auwai taking water onto property



`Auwai transporting water within property

End use: some of our lo`i kalo

End use: various native plants used to dye kapa

End use: our wauke grove, which is used to make kapa

Historic Paeloko pond, which provides important recovery habitat for water birds



Some of the Ae`o, or endangered Hawaiian stilts, making use of Paeloko pond.

Exhibit 4:

Attached are true and correct copies of documents that establish our property had appurtenant rights at one time.

LCA 2412

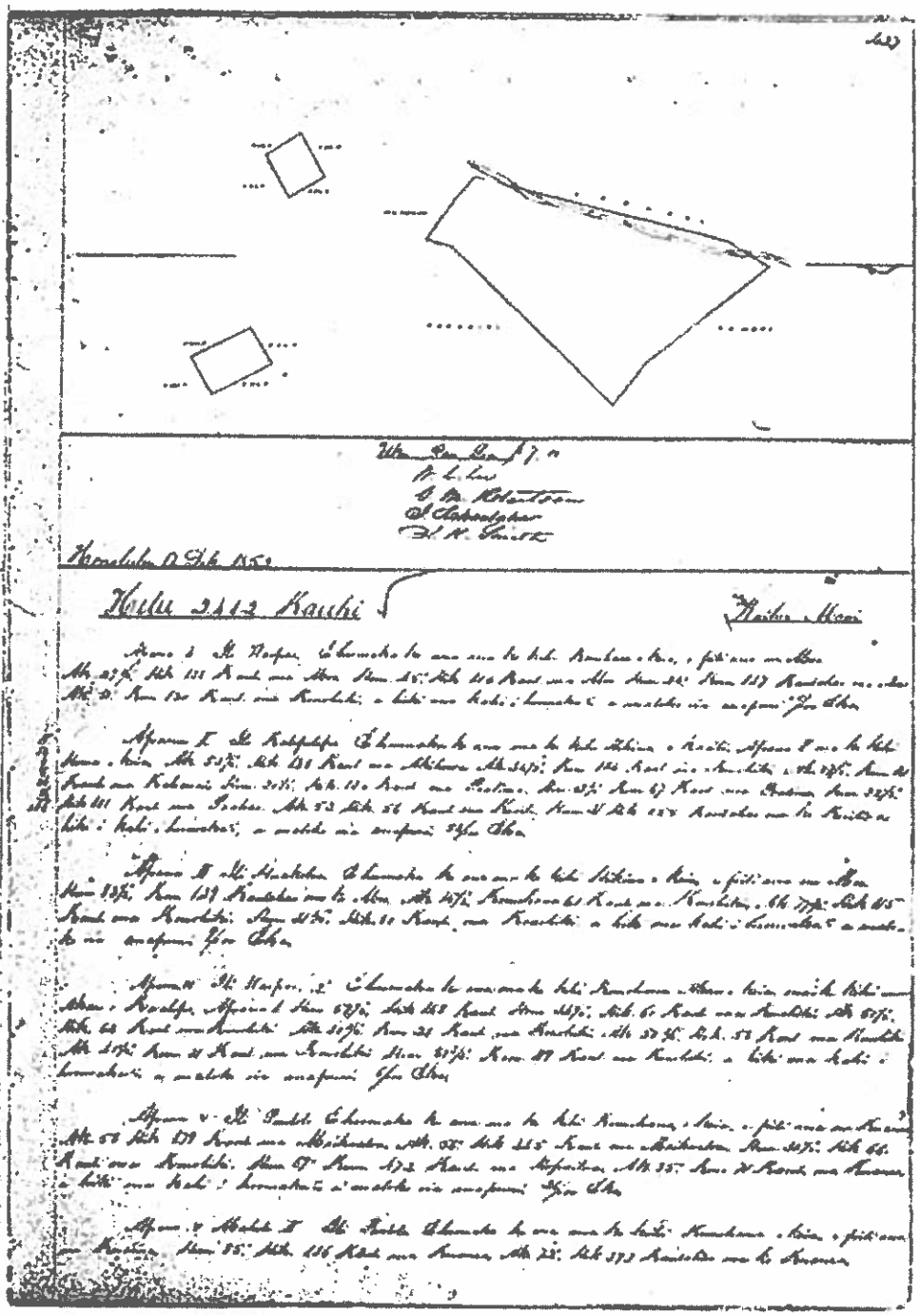

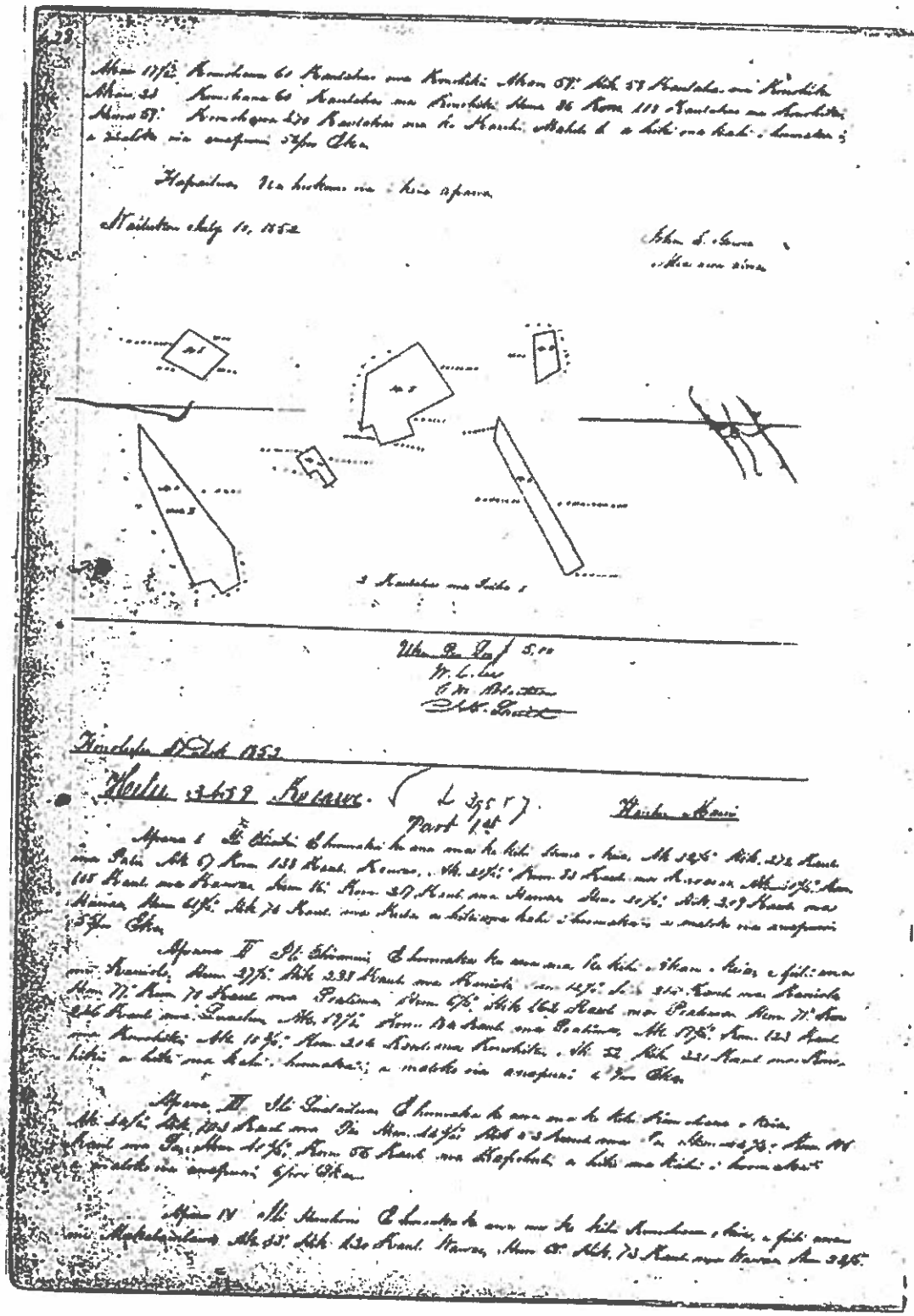

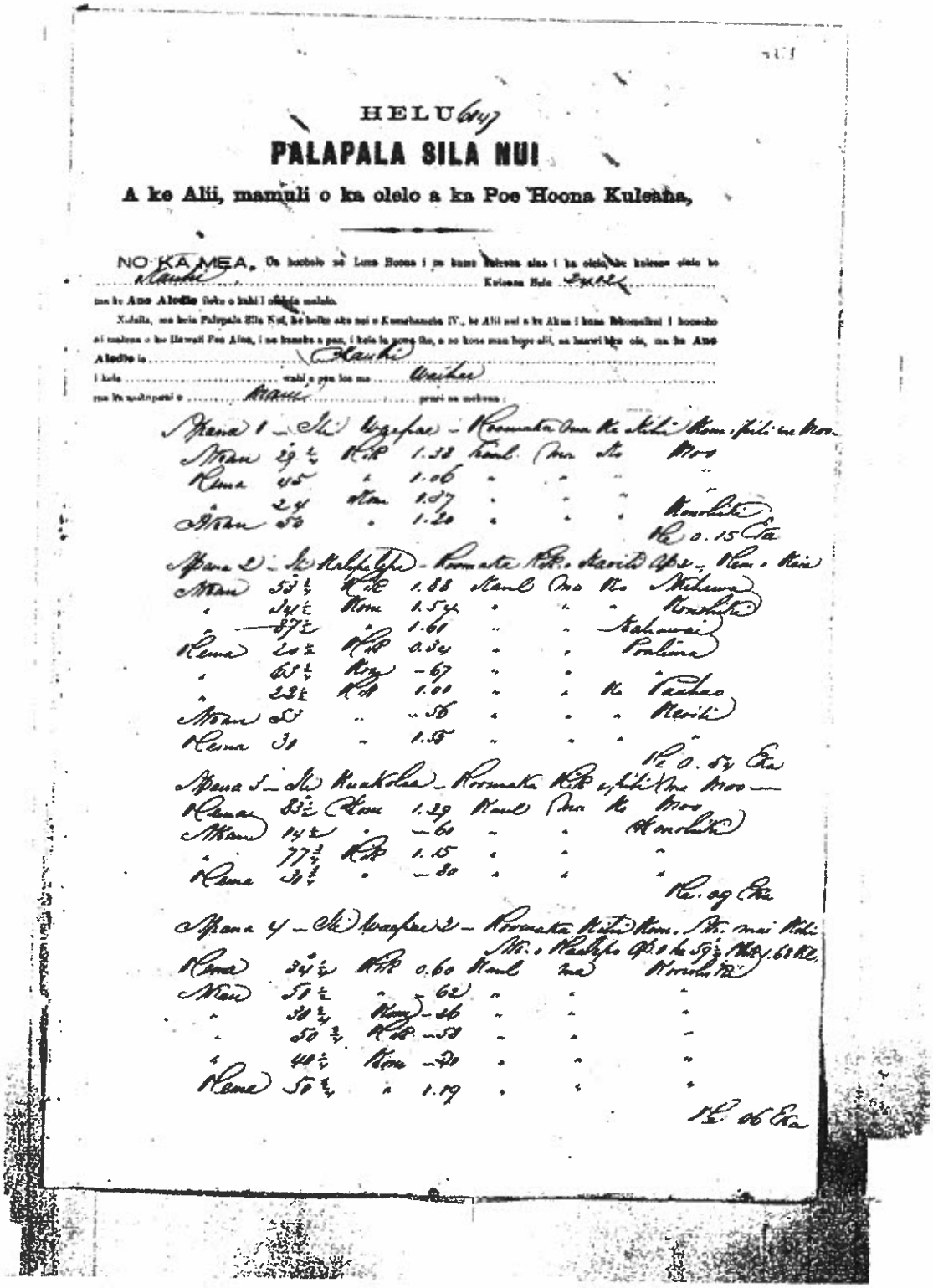

HELU 647

PALAPALA SILA NUI

A ke Alii, mamuli o ka olelo a ka Poe Hoona Kuleana,

NO KA MEA, Ua hoohole ae Luna Hoona i na kuai kuleana aina i ka oiaio no ke kuleana oiaio no
Kuleana Hale
na ke Ano Aloha ole o kahi i olelo mailoko.

Nolaila, no keia Palapala Sila Nui, Ke hoike aku nei o Kamehameha IV., he Alii noi a ke Akua i hana Moopuni i hoomaluhia ai maluna o ko Hawaii Pae Aina, i ae kumoku a pau, i kela la keia la, a no kona mau hope ali, na kauwikiw oia, na ke Ano
Aloha io
i kela wahi a pau loa no
na ka mahiapaa o pruni na aoloua;

Apana 1 – Ili Waapaa – Koomaka Ama Ke Alihi Kom. Pili ma Kon.
Mau 29½ Kik 1.38 Kanl Ama Ke Hoo
Kona 25 " 1.06 " " "
" 24 Kam 1.07 " " "
Mau 52 " 1.20 " " " Konohiki
Re 0.15 Cts

Apana 2 – Ili Kalepelepe – Koomaka Kik. Hanili Apc. Kom. Kai
Mau 53½ Kik 1.88 Kanl Ama Ke Kukuna
" 34½ Kom 1.54 " " " Konohiki
" 87½ " 1.61 " " Kahawai
Kona 20½ Kik 0.34 " " Pohina
" 65½ Kon -67 " " "
" 22½ Kik 1.01 " " Ke Pauhao
Mau 82 " -56 " " " Kanili
Kona 31 " 1.5 " " "
Re 0.54 Cts

Apana 3 – Ili Kuakalua – Koomaka Kik Apiki Kom Hoo
Kona 83½ Kom 1.39 Kanl Ama Ke Hoo
Mau 14½ " -61 " " Konohiki
" 77¾ Kik 1.15 " " "
Kona 30½ " -80 " " "
Re. 09 Cts

Apana 4 – Ili Waapaa 2 – Koomaka Kik Kom. Kk. mai Kihi
Kk. o Kualapa Pi o ke 59½ Kk. 61 Kk.
Kona 36½ Kik 0.60 Kanl Ama Konohiki
Mau 50½ " -62 " " "
" 50½ Kom -46 " " "
" 50¾ Kik -53 " " "
" 40½ Kom -70 " " "
Kona 50½ " 1.19 " " "
Re 06 Cts

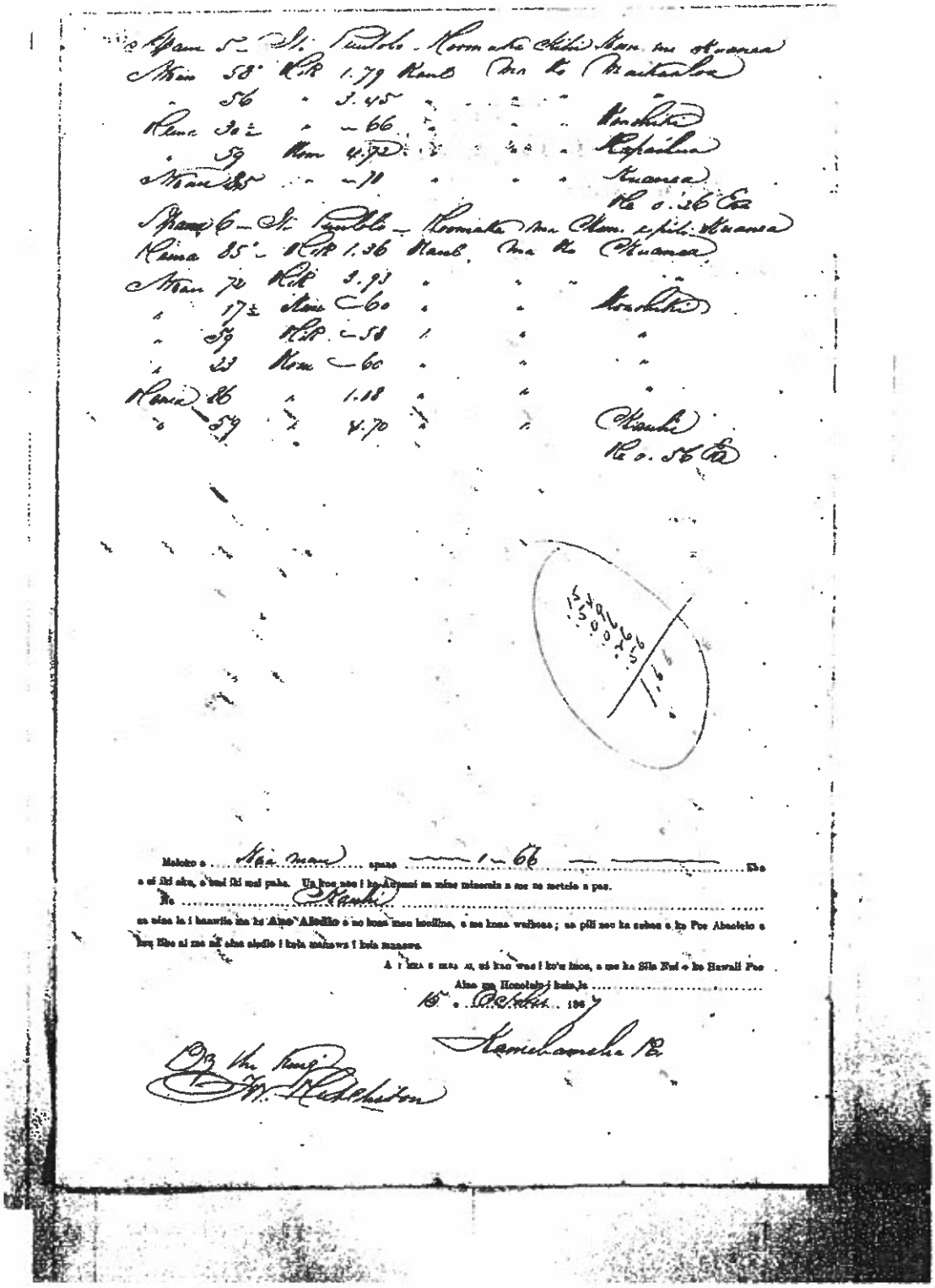

20

am not so well acquainted with them as Moo.

Moo. Sw. These four pieces are as follows:

No. 1. is a Moo of kalo in Papaina
" 2. " 2 lois in Kalipelope.
" 3. " 8 " " Waipae
" 4. " 12 " 4 kuale in Olea.

The Claimant received No. 1 in the days of Kamehameha II, and the other 3 pieces from Kamehon and others in 1829. His title was never disputed. He died in 1865, and his son Kaiamui is His heir. There are two pralinas lois in No. 1.

No. 1 is bounded. Mauka, by the Pralinas. Kahakuloa, by Gaiki's land. Makai, by Kalua's land. Wailuku, by Kuamoo's land.

No. 2. is bounded. Mauka, by the Paakai lois. Kahakuloa, by the Creek. Makai, by Kaumua's land. Wailuku, by Hilele's land.

No. 3. is bounded. Mauka, by my land. Kahakuloa, by Kalipo's land. Makai, by Kaikinohopono's land. Wailuku, by the Creek.

No. 4. is bounded. Mauka, by the Pralinas lois. Kahakuloa, by the Pali. Makai, by Hale's land. Wailuku, by the Creek of Waihee.

Cl. 2412. Kauhi.

Kaanua Sw. The Clt's land consists of 5 pieces in Waihee, Maui.

No. 1. is 8 lois in Waipae 1.
" 2. " 8 " " Kalipelope.
" 3. " 4 " " Huakolea.
" 4. " 3 " " Waipae 2nd
" 5. " a Moo of kalo in Puulolo.

No. 1 & 2. he had long before 1839, and No. 3. in 1843, from Kuikelani. No. 4. from Kawuhaka in 1843, and No. 5. from Kapana in the same year. His title has not been disputed except to No. 5. which was taken away in 1846, by the Lima Pea. because the Clt. was very sick and couldnot go to the pralinas.

No. 1 is bounded. Mauka, by Kaniahaala's land. On other three sides, by Moo's land.

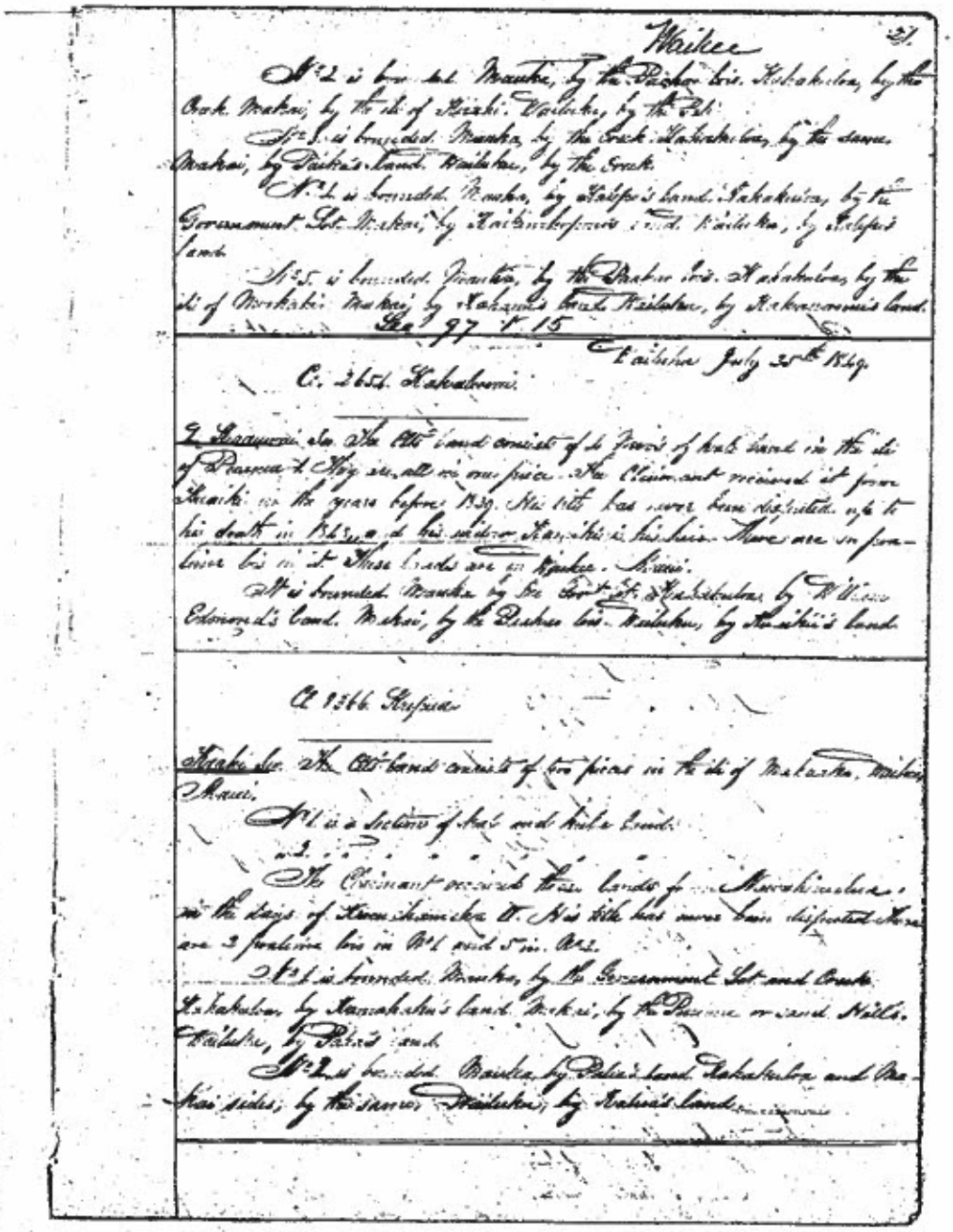

Waikee 21.

No. 2 is bounded Mauka, by the Paahao lois. Kakakuloa, by the Creek Makai, by the ili of Kiaiki. Wailuku, by the Pali.

No. 3 is bounded Mauka, by the Creek Kakakuloa, by the same Makai, by Paika's land. Wailuku, by the Creek.

No. 4 is bounded Mauka, by Kalipo's land. Kakakuloa, by the Government Lot Makai, by Kaikamkopoua's land. Wailuku, by Kalipo's land.

No. 5 is bounded Mauka, by the Paahao lois. Kakakuloa, by the ili of Moekaki. Makai, by Kakauni's land. Wailuku, by Kakauonui's land.

Sec 97 & 15

Wailuku July 25th 1849.

C. 2654. Kakaloomi.

Q. Kaaumoi Sw. The Ett land consists of 10 Jaws of kalo land in the ili of Pauma & Hoy are all in one piece. The Claimant received it from Kaaiki in the years before 1839. His title has never been disputed up to his death in 1843, and his widow Kaaiki is his heir. There are no poalime lois in it. These lands are in Waikee. Maui.

It is bounded Mauka by the Govt Lot. Kakakuloa, by William Edmond's land. Makai, by the Paahao lois. Wailuku, by Kaaiki's land.

C. 1366. Kapua.

Kaaki Sw. The Ett land consists of two pieces in the ili of Makaaka. Waikee Maui.

No. 1 is a Section of kalo and kuba land.

" 2 " " " " "

The Claimant received these lands from Naiwahiwahua in the days of Kaumahamaha II. His title has never been disputed. There are 2 poalime lois in No. 1 and 5 in No. 2.

No. 1 is bounded Mauka, by the Government Lot and Creek Kakakuloa, by Kamahaku's land. Makai, by the Pauma or sand Hills. Wailuku, by Palea's land.

No. 2 is bounded Mauka, by Palea's land. Kakakuloa and Makai sides, by the same. Wailuku, by Kalua's land.

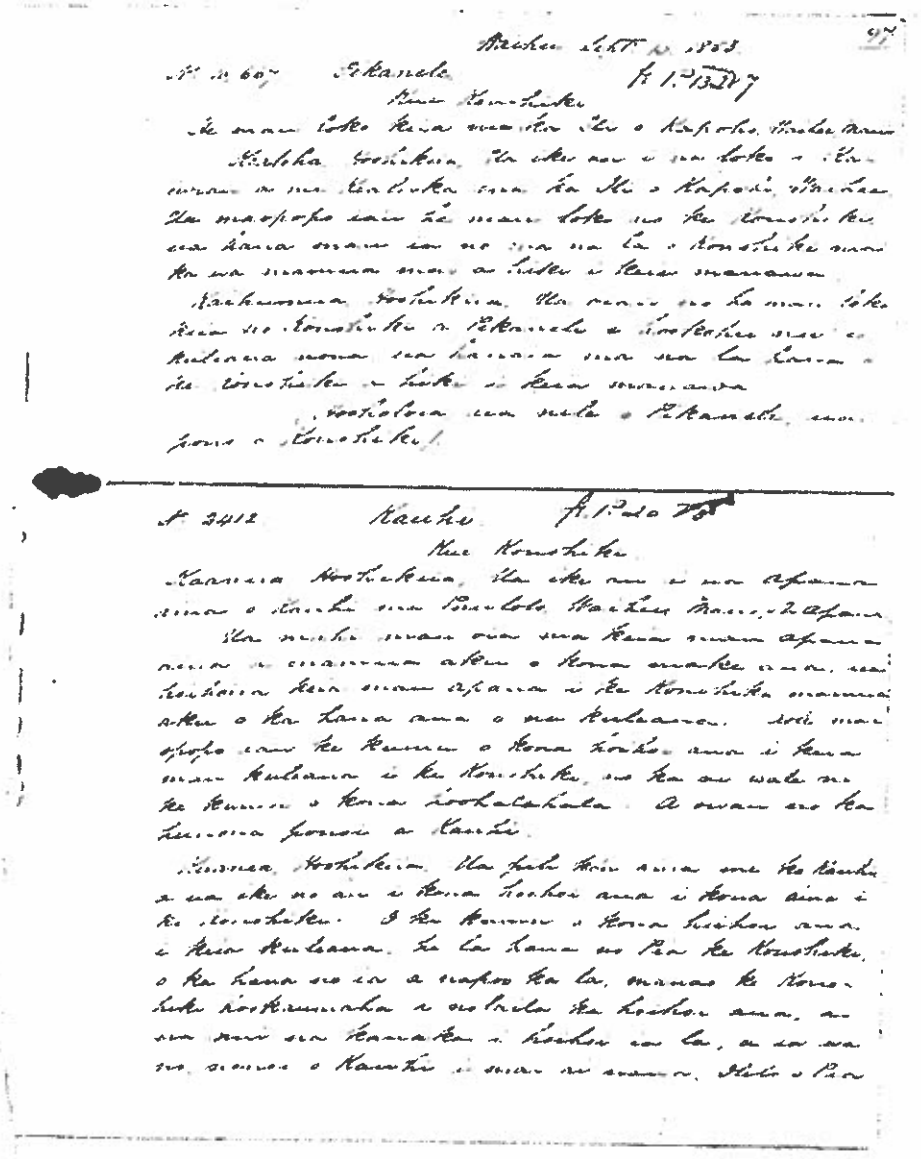

98.

Ke loi ai nau, i loi ai na ke Konohiki, a na Kealoha ka hope Konohiki e hoopouopouo, e mahope iho haawi o Kealoha i kua mau apana aina ia Hapailua.

(Hoopanaia a nana ma ka Buke 9. Hoike; eloko o ka Buke 5, Kuleana Oahu.)

No. 4405 3. Kaonakaheana

E holoua ka inoa "Kapahukamila". Ili, a e hookeino "Kanaele 4". Ili ma ka aoao 510 Vol 8

No. 11154 Kaihumua

I Kaauwai, sworn, says he entered the claim in the year 1847, before Mr. Richards, on Maui.

Knows the piece of land claimed by Kaihumua, situated in "Paleoleiha", Waihee. He derived it from his Brother-in-law, Naialuna, who received it from Hoapili before the year 1829. Thinks the boundaries surveyed by John T. Cowen, is correct.

Kuwaikii, sworn.

Knows the piece of land claimed by Kaihumua. The survey made by Mr. Cowen is correct. There are no Palimas in it

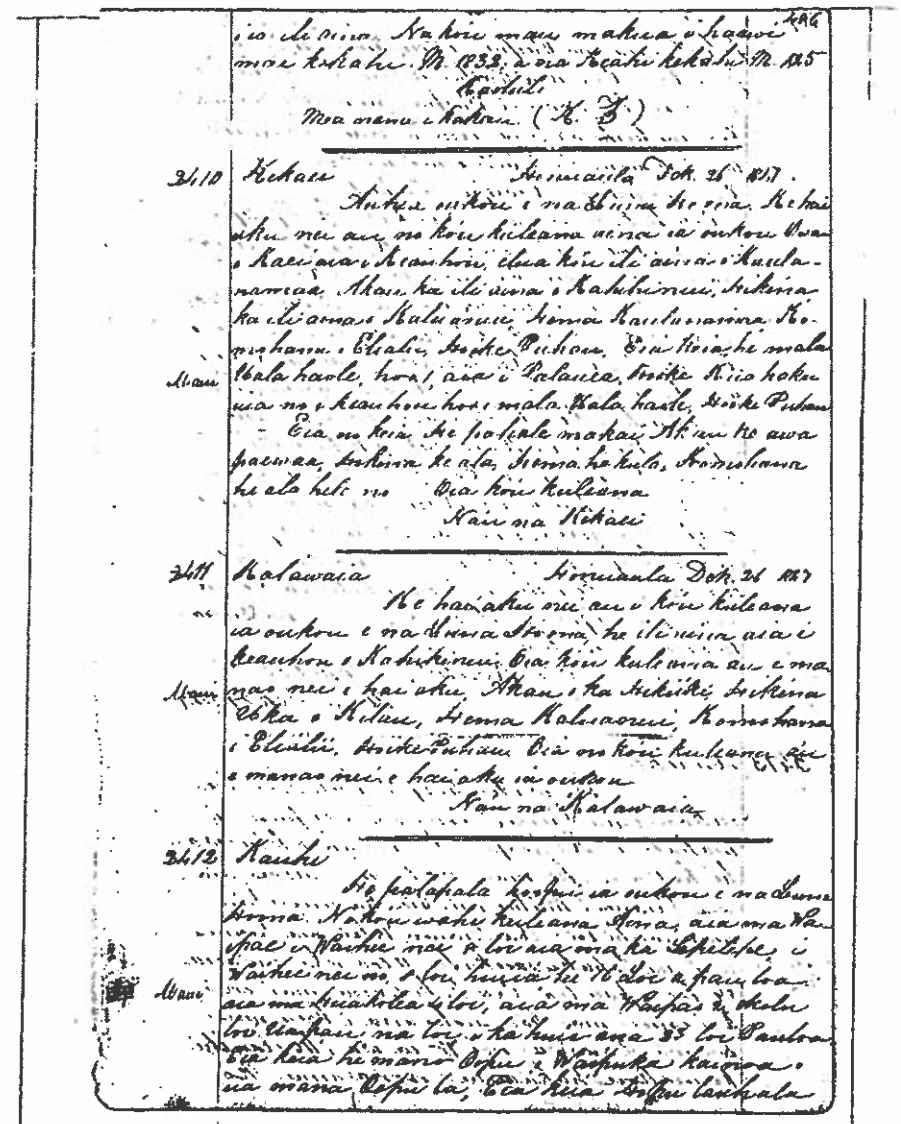

i ia ili aina. Na kou mau makua i haawi mai kekahi M. 1832, a na keahi kekahi M. 1825

Kaahili

Mea nana i kakau (K. Z.)

3410 Kekaei Honuaula Dek. 26 1847.

Auhea oukou e na Luna Hoona. Ke hai aku nei au no kou kuleana aina ia oukou Owa o Kaei aia i Keauhou, elua kou ili aina o Kaulanamaa. Akau ka ili aina o Kahikinui, Hikina ka ili aina o Kaluanui, Hema Kaulanamaa, Komohana o Eliali, Hoike Puhau. Eia keia he mala Uala haole, hoo 1 aia i Palauea, Hoike Kiia haku ia no i keauhou hoo i mala Uala haole, Hoike Puhau

Mani

Eia no keia he palaale makai. Akau ke awa paewaa, Hikina ke ala, Hema he kula, Komohana he ala hele no. Oia kou kuleana

Nau na Kekaei

3411 Kalawaia Honuaula Dek. 26 1847

Ke hai aku nei au i kou kuleana ia oukou e na Luna Hoona, he ili aina aia i keauhou o Kahikinui. Oia kou kuleana au e manao nei e hai aku. Akau o ka Hikiiki, Hikina Oka o Kilau, Hema Kaluaonui, Komohana o Eliali, Hoike Puhau. Oia no kou kuleana au e manao nei e hai aku ia oukou

Mani

Nau na Kalawaia

3412 Kauhi

He palapala hoopii ia oukou e na Luna Hoona. No kou wahi kuleana Aina, aia ma Waipae i Waihee nei o loi aia ma ka Lepelepe, i Waihee nei no, o loi huia he 16 loi a pau loa aia ma Huakolea 4 loi, aia ma Waipao 2 okolu loi Uapau na loi, o ka huia ana 33 loi Paulua. Eia keia he mano Oopu e Waipuka kainoa o ia mana Oopu la, Eia keia Hoopu lauhala

Mani

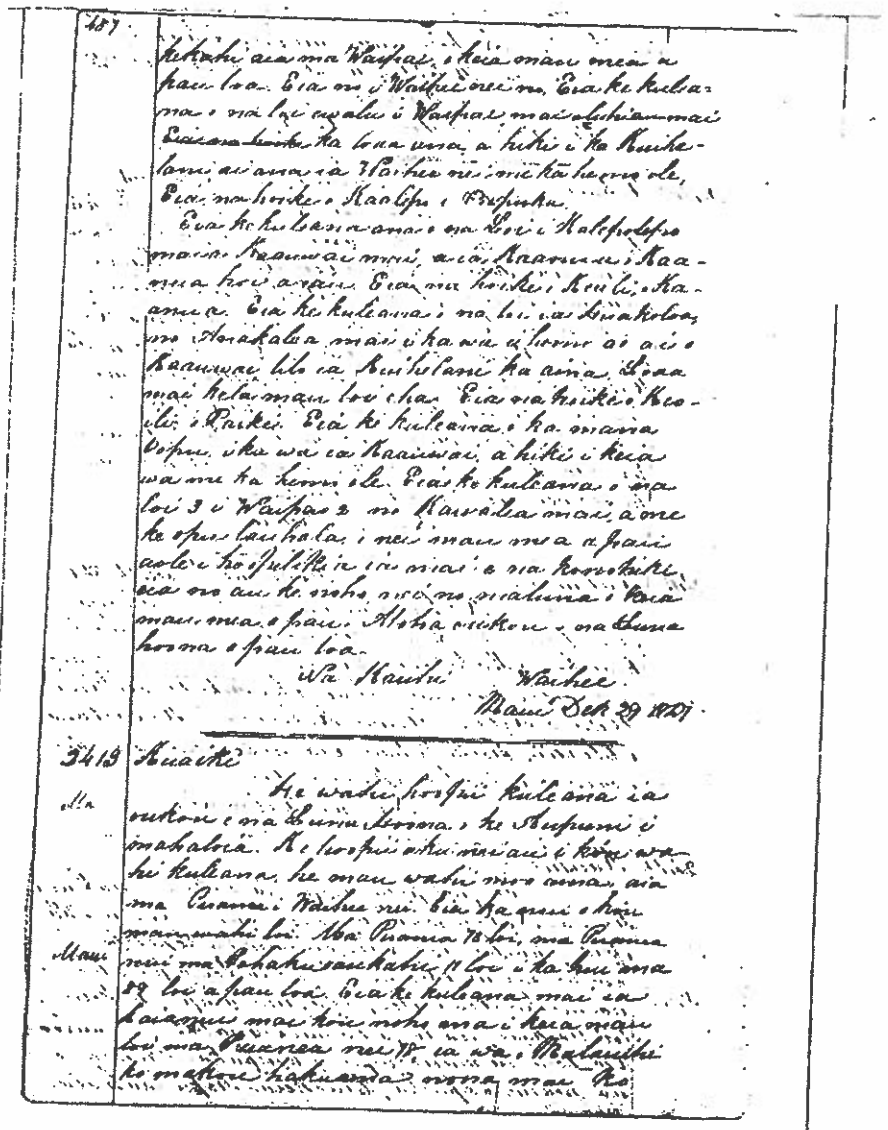

LCA 2422



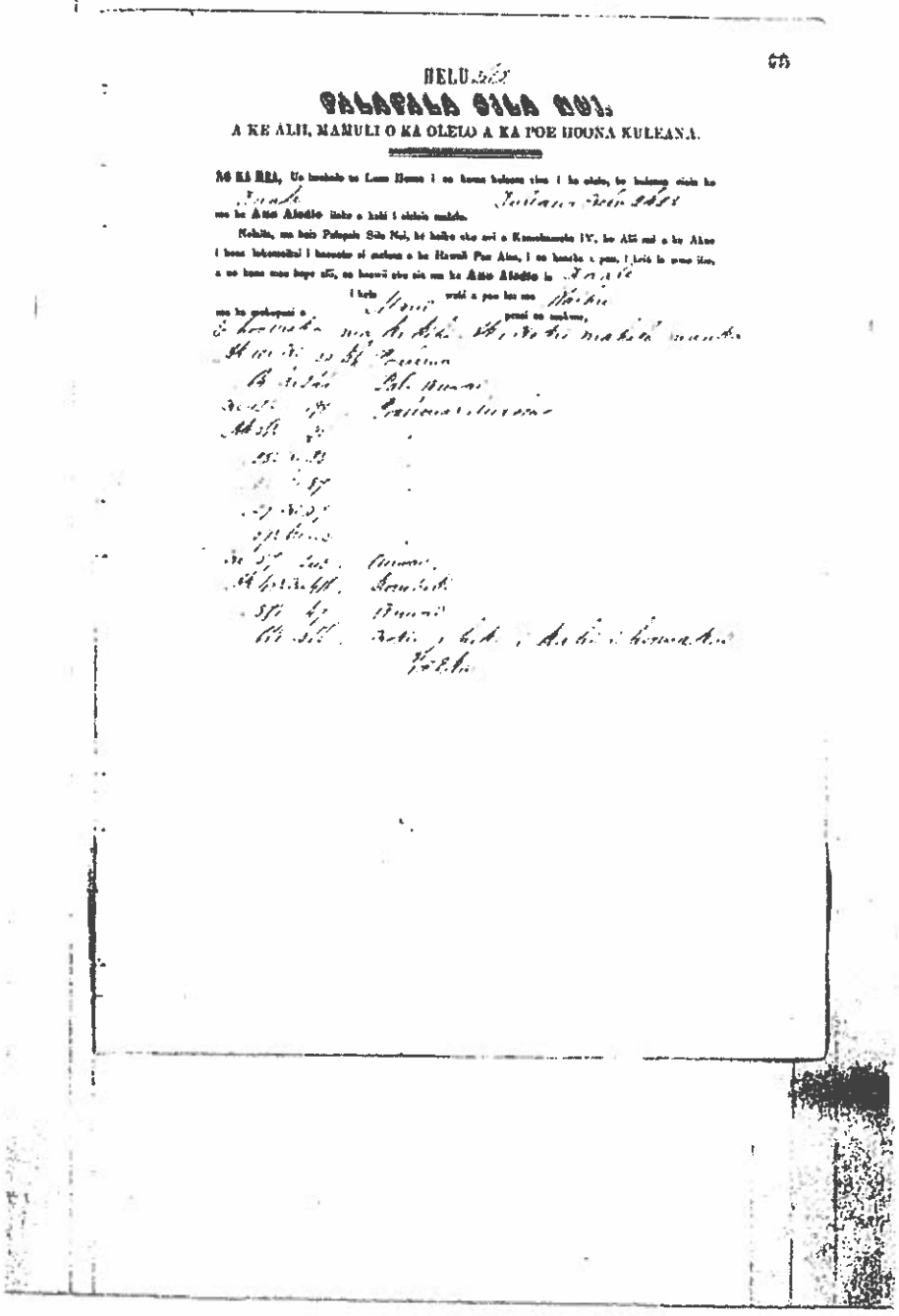

HELU [illegible]

PALAPALA SILA NUI.

A KE ALII, MAMULI O KA OLELO A KA POE HOONA KULEANA.

NO KA MEA, Ua hoohalo ta Luna Hoona i na hoona kuleana [illegible] i ka olelo, ke kuleana [illegible] ka [illegible] me ke Ano Aiodio [illegible] i [illegible].

Nolaila, ma kaia Palapala Sila Nui, ke haiku [illegible] a Kamehameha IV, ke Alii [illegible] a ke Akua i hoona [illegible] i [illegible] a ke Hawaii Pae Aina, i na [illegible], i [illegible] a na [illegible], na hoowii [illegible] ke Ano Aiodio [illegible]

i kela [illegible] wahi a pau [illegible] me ka [illegible] a [illegible] [illegible] na [illegible],

[illegible]

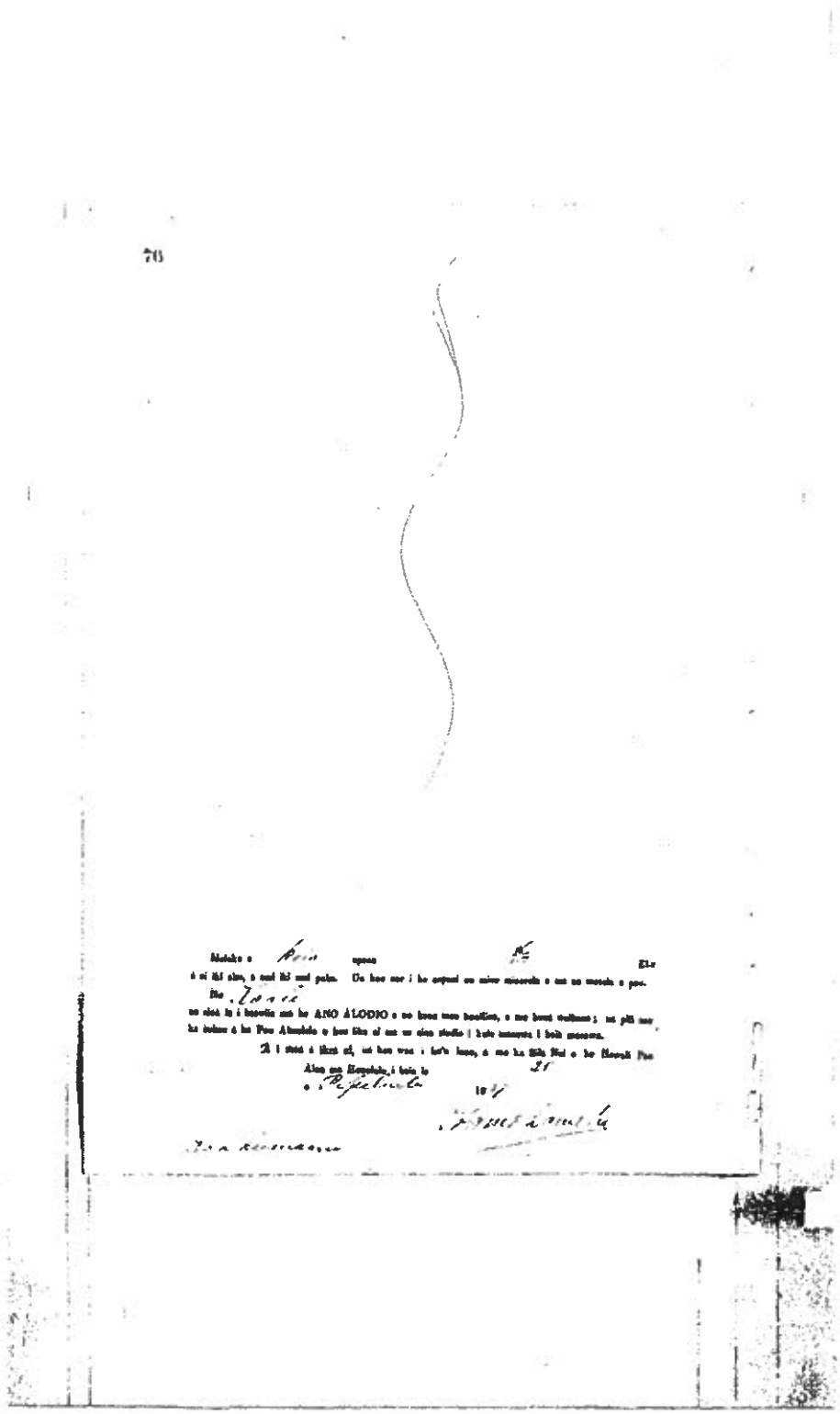

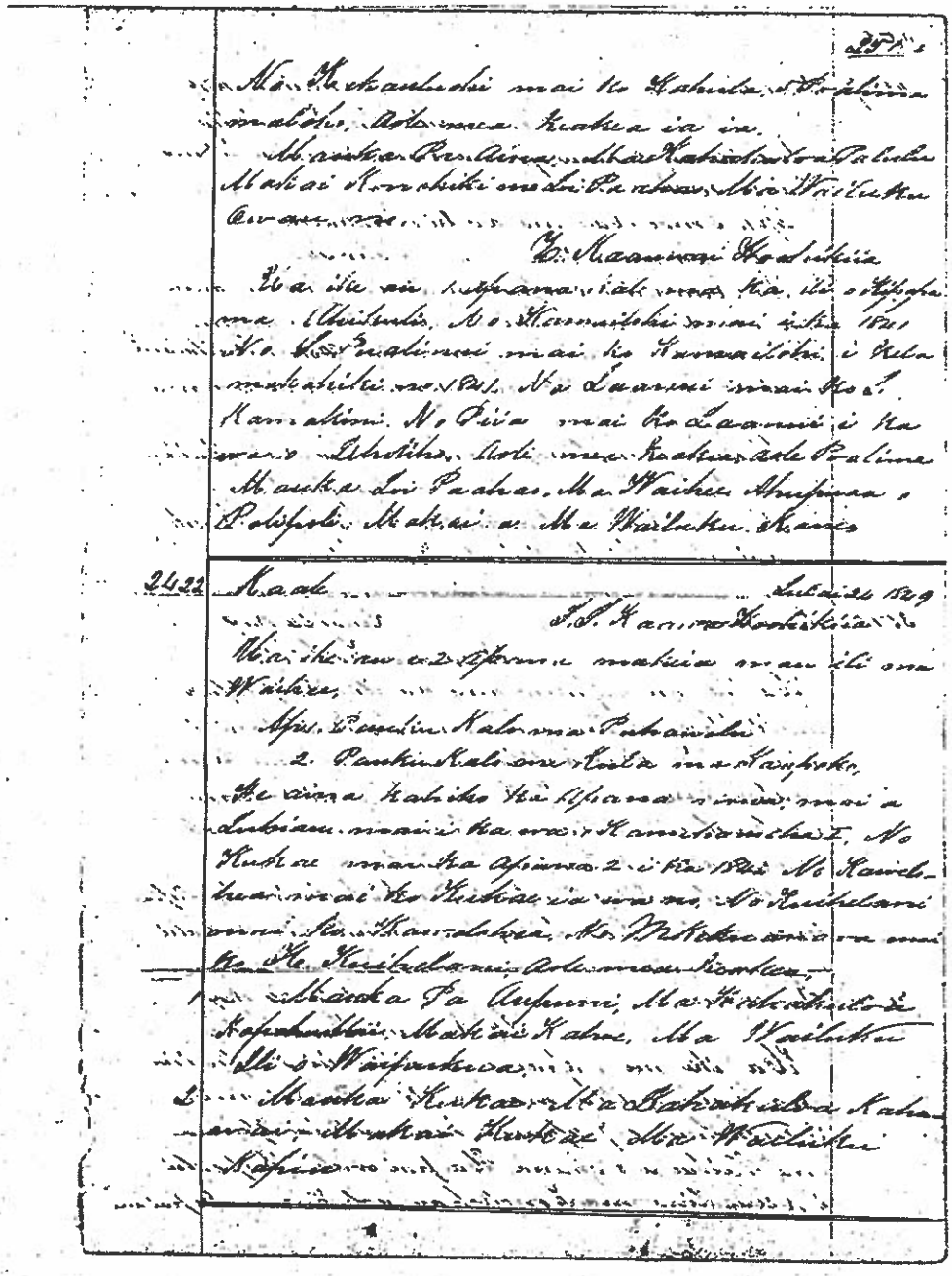

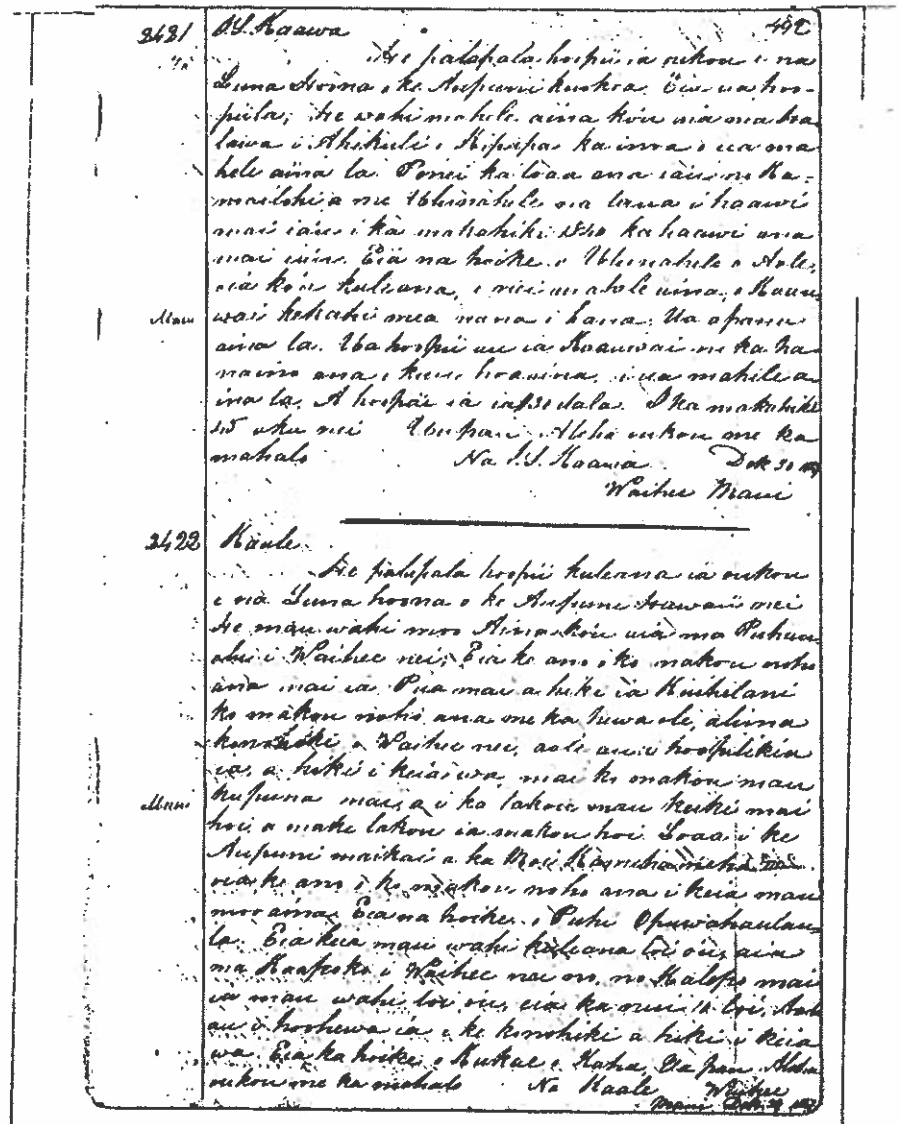

3421 O.S. Kaawa 492

He palapala hoopii ia oukou e na Luna Hoona o ke Aupuni kuokoa. Eia na hoopiila; He wahi mahele aina kou aia ma Kalaiwa i Ahikuli o Kipapa ka inoa o ua mahele aina la. Ponei ka loaa ana iau no Kamailohi a me Ubhinahele na lana i haawi mai iau i ka makahiki 1840 ka haawi ana mai iau. Eia na hoike o Ubhinahele o Aole, oia kou kuleana, e nei no aole aina, o Kaauwai kekahi mea nana i hana. Ua apana aina la. Ua hoopii au ia Kaauwai no ka hanaino ana o kuu hoaaina, i ua mahile aina la. A hoopii ia ia 30 dala. O ka makahiki 45 oku nei Ubupau Aleha oukou me ka mahalo Na O.S. Kaawa Dek 30 [illegible]

Waihee Maui

3422 Kaale

He palapala hoopii kuleana ia oukou e na Luna hoona o ke Aupuni Hawaii nei He mau wahi moo Aina kou aia ma Puhunahi i Waihee nei; Eia ke ano o ko makou noho ana mai ia. Pua mai a hiki ia Kuihelani ko makou noho ana me ka hewa ole, alina konohiki o Waihee nei, aole au i hoopilikia ia, a hiki i keia wa, mai ko makou mau kupuna mai, a i ka lakou mau keiki mai hoi a make lakou ia makou hoi. Loaa i ke Aupuni maikai a ka Moi Kamehameha [illegible] oia ke ano o ko makou noho ana i keia mau moo aina. Eia na hoike o Puhi Opuwahaulaula. Eia keia mau wahi kuleana loi ou, aia ma Kaapoko i Waihee nei no, no Kalepo mai ia mau wahi loi ou, eia ka nui 10 loi, Aole au i hoohewa ia e ke konohiki a hiki i keia wa. Eia ka hoike o Kukae o Kaha, Ua pau Aleha oukou me ka mahalo Na Kaale Waihee Maui Dek [illegible]

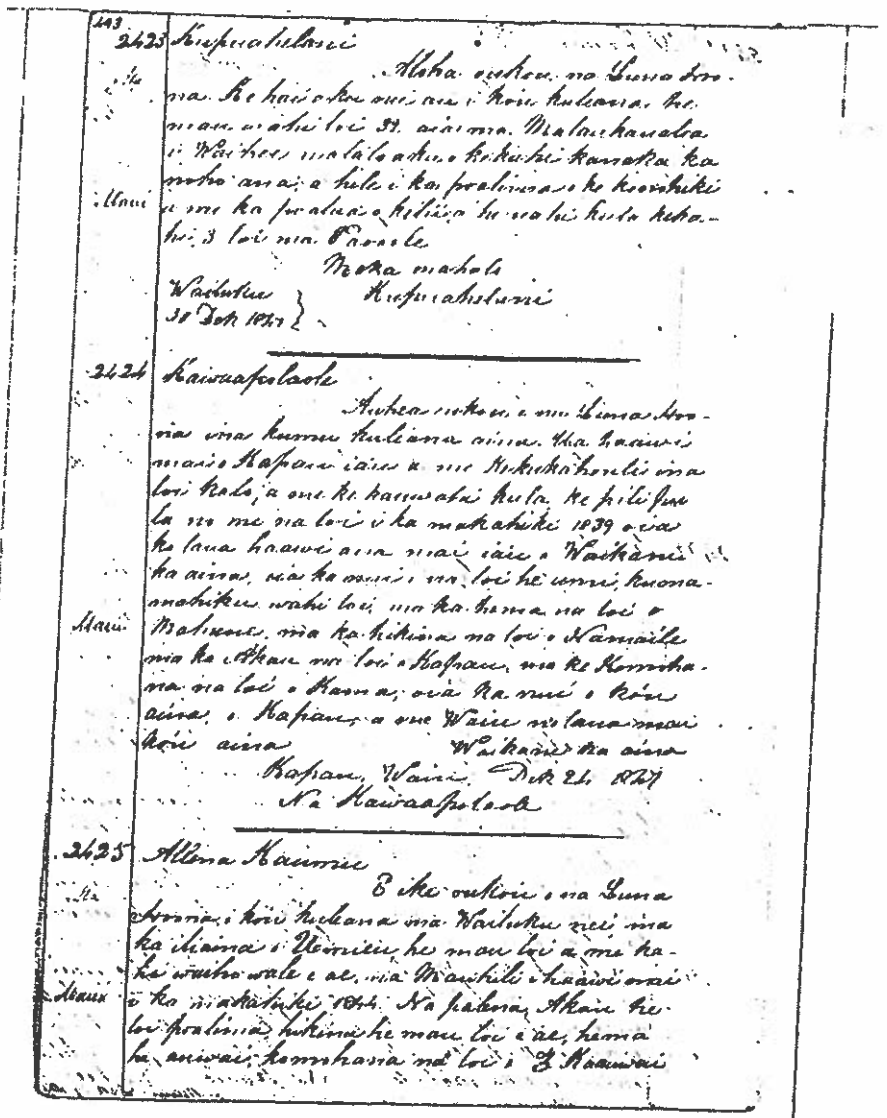

443

2423 Kupuahelani

Aloha oukou na Luna Hoo-
na. Ke hai o koi nei au i kou kuleana, he
mau wahi loi 39. aia ma Malaukanaloa
i Waihee malaloaku o kekuhi kanaka ka
noho ana; a hele i ka poalima o ke komohiki
Maui i me ka poalua o kilia he nahi kula kekahi
3 loi ma Paoole

Moka mahalo
Wailuku } Kupuahelani
30 Dek 1847

2424 Kaiwaapolaole

Auhea oukou o na Luna Hoo-
na ina kumu kuleana aina. Ua haawi
mai o Kapau iaia a me Kekukahouli ina
loi kalo, a me ke kauwahi kula ke pili pu
la no me na loi i ka makahiki 1839 oia
ke lana haawi aina mai iaia o Waikanu
ka aina, oia ka nui o na loi he umi, kuma-
mahiku wahi loi, ma ka hema na loi o
Maui Mahune, ma ka hikina na loi o Namaile
ma ka Akau na loi o Kapau, ma ke Komoha-
na na loi o Kama; oia ka nui o kou
aina, o Kapau, a me Waiu no lana mai
kou aina Waikanu ka aina
Kapau, Waiu, Dek 24 1847
Na Kaiwaapolaole

2425 Allena Kaumu

E ike oukou o na Luna
Hoona i kou kuleana ma Wailuku nei ma
ka iliaina o Uemiu, he mau loi a me ka-
he waiho wale e ae, ma Mauhili i haawi mai
Maui i ka makahiki 1844. Na palena Akau he
loi poalima, hikina he mau loi e ae, hema
he auwai, komohana na loi o Z Kaauwai

LCA 3721

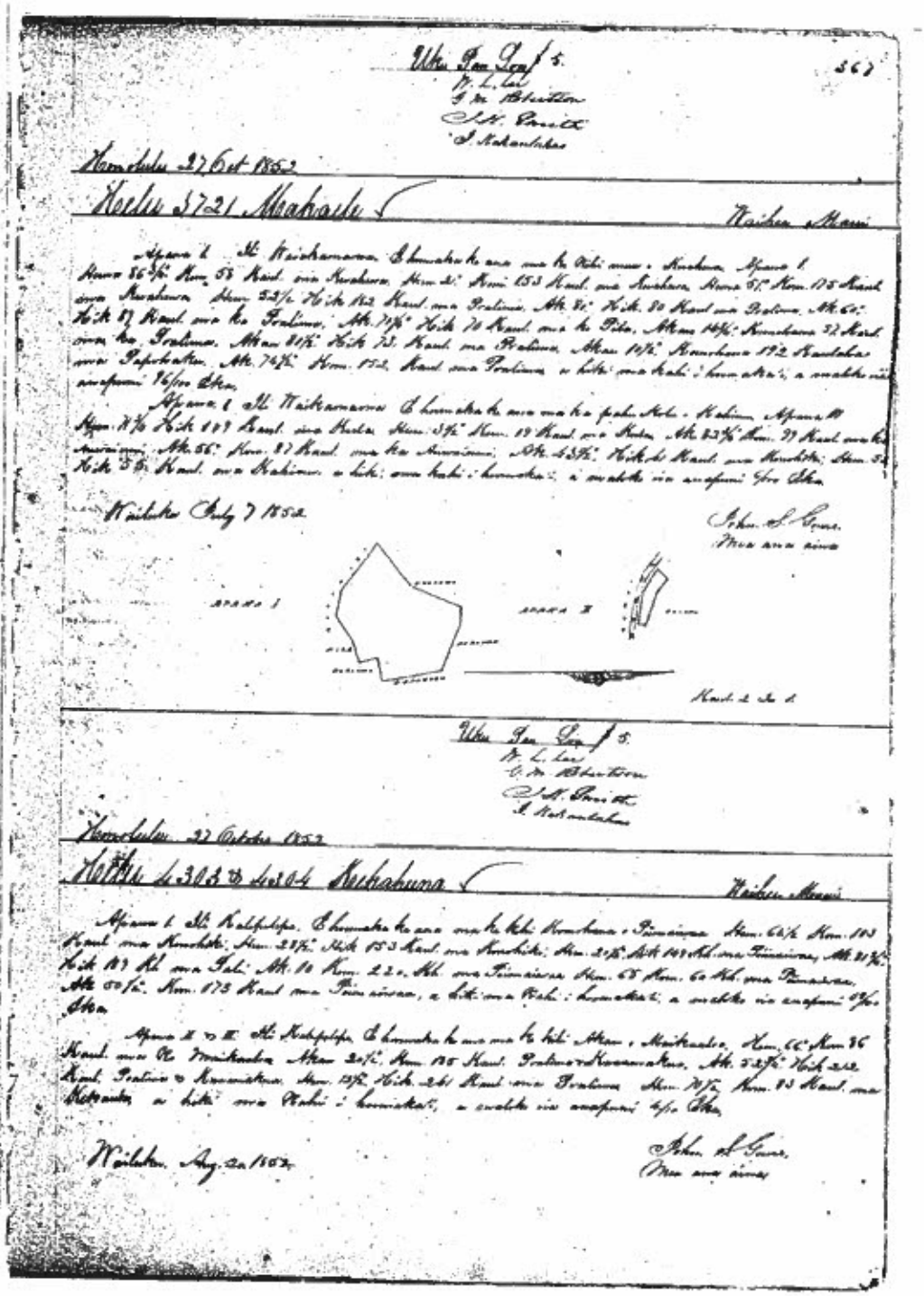

HELU 6439.

PALAPALA SILA NUI

A KE ALII, MAMULI O KA OLELO A KA POE HOONA KULEANA.

NO KA MEA, Ua hoohalo na Luna Hoona i na kuma kuleana aina i ka olelo, he kuleana oiaio ko Makaele Kuleana Helu 3/21
ma ke **Ano Aiodio** iloko o kahi i oleloia malalo.

Nolaila, ma keia Palapala Sila Nui, ke hoike aku nei o ~~Kamehameha V~~ Lunalilo, ke Alii Nui a ko Akua i Kona lokomaikai i hoonoho ai maluna o ko Hawaii Pae Aina, i ~~na kanaka a pau~~, i keia la nona iho, a no kona mau hope alii, ua haawi aku oia, ma ka **Ano Aiodio** ia Makaele Waiahee
i kela wahi a pau loa ma Waiakamaona
ma ka Mokupuni o Maui penei na mokuna:

Ap. 1. E hoomaka keana ma Kikihiona o Kuahewa Ap. 1.

He	86½	Ko	.58	Kaul	ma Kuahewa
"	21	"	1.53	"	"
"	51	"	1.75	"	"
"	52½	Ko	1.82	"	" Pralima
Ak	80	"	.80	"	"
"	60	"	.39	"	"
"	70½	"	.70	"	" Pila
"	14½	Ko	.57	"	" Pralima
"	80½	Ko	.73	"	"
"	10½	Ko	1.92	"	" Pohohaka
"	74½	"	1.52	"	" Pralima

a hiki ma Kahi i hoomaka. 26/100 Eka.

Ap. 2. E hoomaka keana ma Kapahu Ekoia o Hala Ap. 2.

He	71½	Ko	1.09	Kaul	Hula
"	8½	Ko	.19	"	
Ak	82½	"	.99	"	Aimoimoi
"	56	"	.87	"	
"	43½	Ko	.41	"	Hoomoiki
He	53	"	.55	"	Hahina

a hiki ma Kahi i hoomaka. 06/100 Eka.

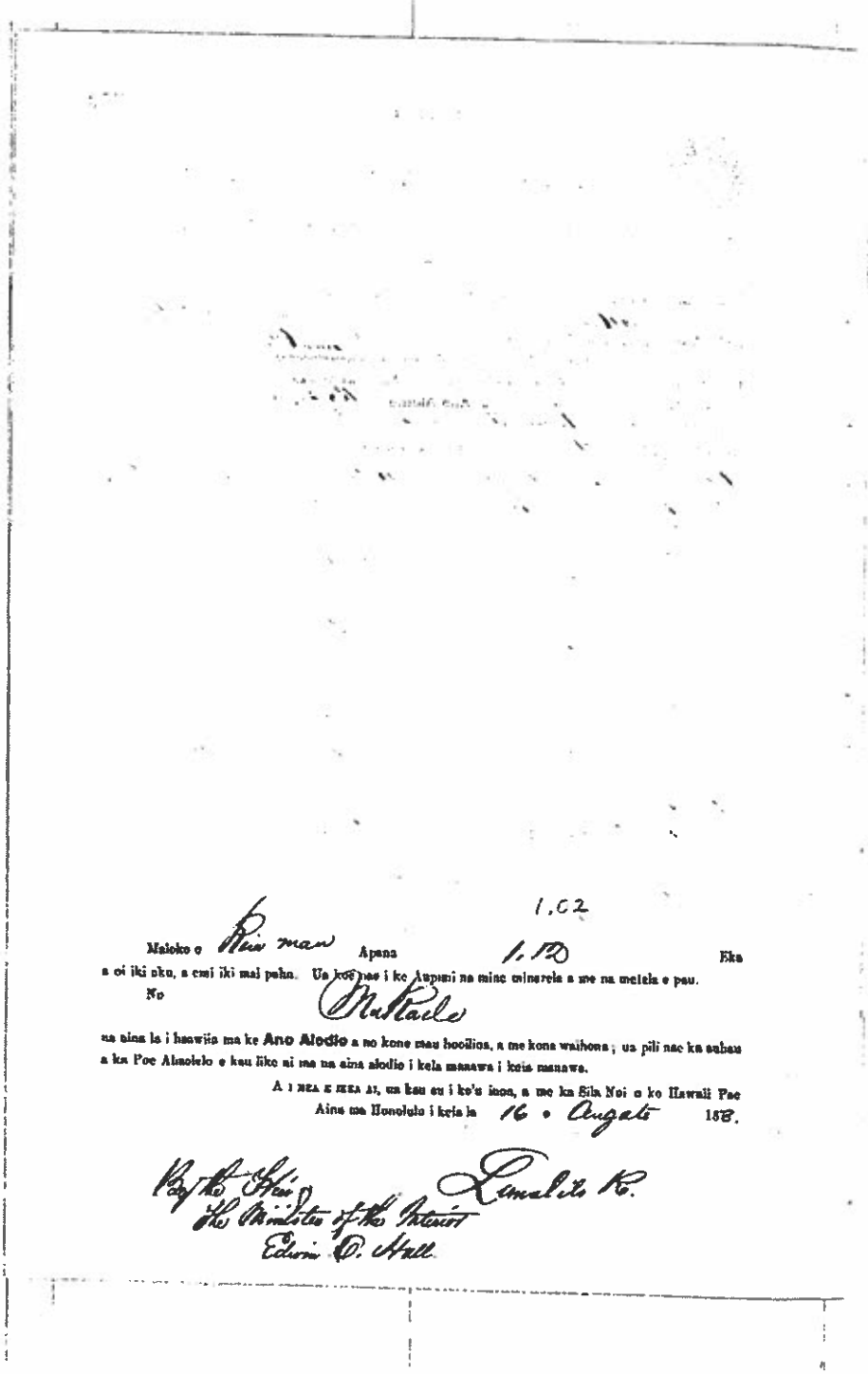

1,02

Maloko o Kein man Apana 1,12 Eka a oi iki aku, a emi iki mai paha. Ua koe nae i ke Aupuni na mine minerela a me na metela e pau.

No Mu Kaele

na aina la i hawiia ma ke **Ano Alodio** a no kone mau hooilioa, a me kona waihona; ua pili nae ka auhau a ka Poe Alaolelo e kau like ai ma na aina alodio i kela manawa i keia manawa.

A I MEA E MEA AI, ua kau au i ke'u inoa, a me ka Sila Noi o ko Hawaii Pae Aina ma Honolulu i keia la 16 • Augate 188.

Lunalilo R.

By the Hon.
The Minister of the Interior
Edwin O. Hall

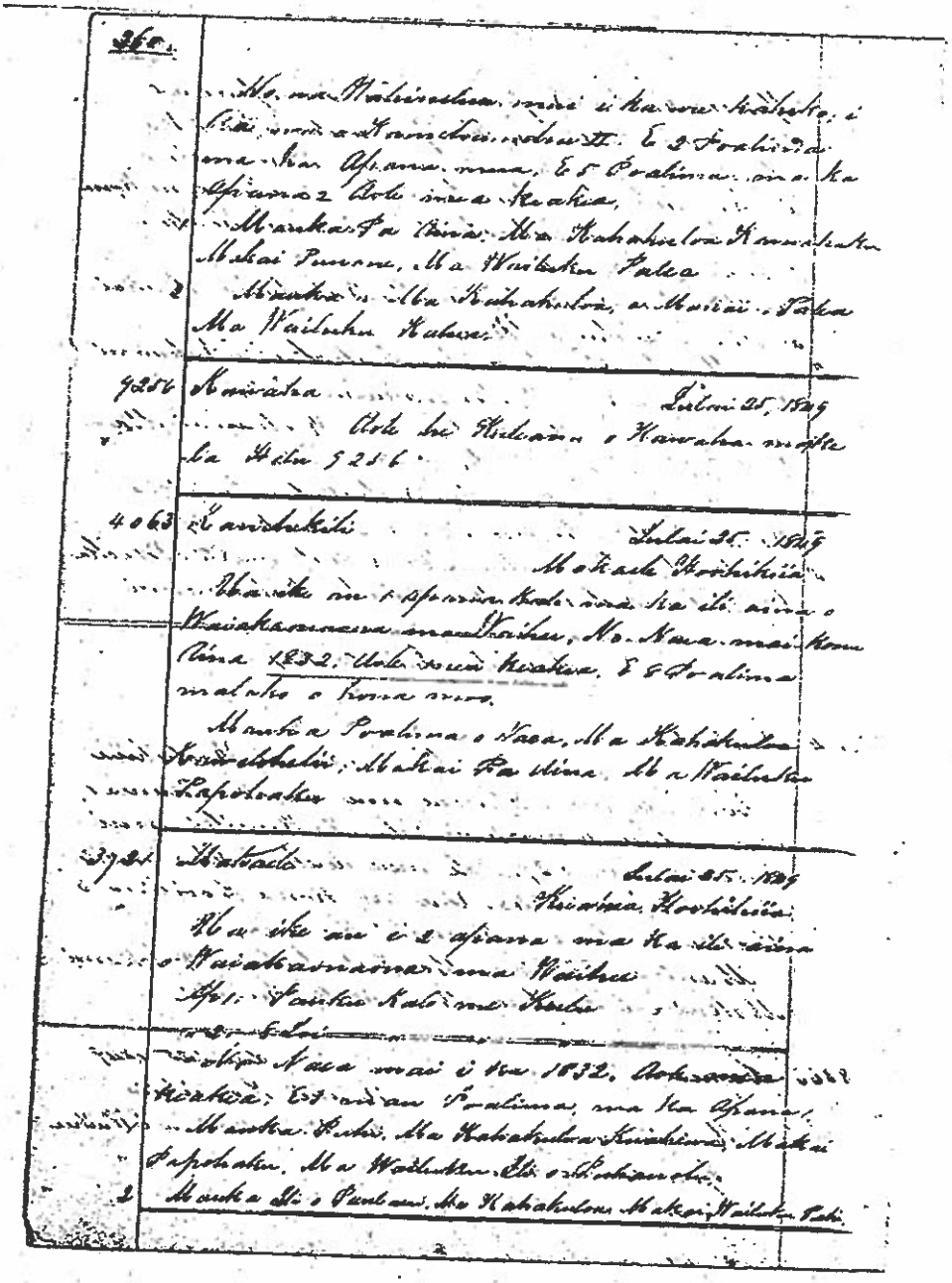

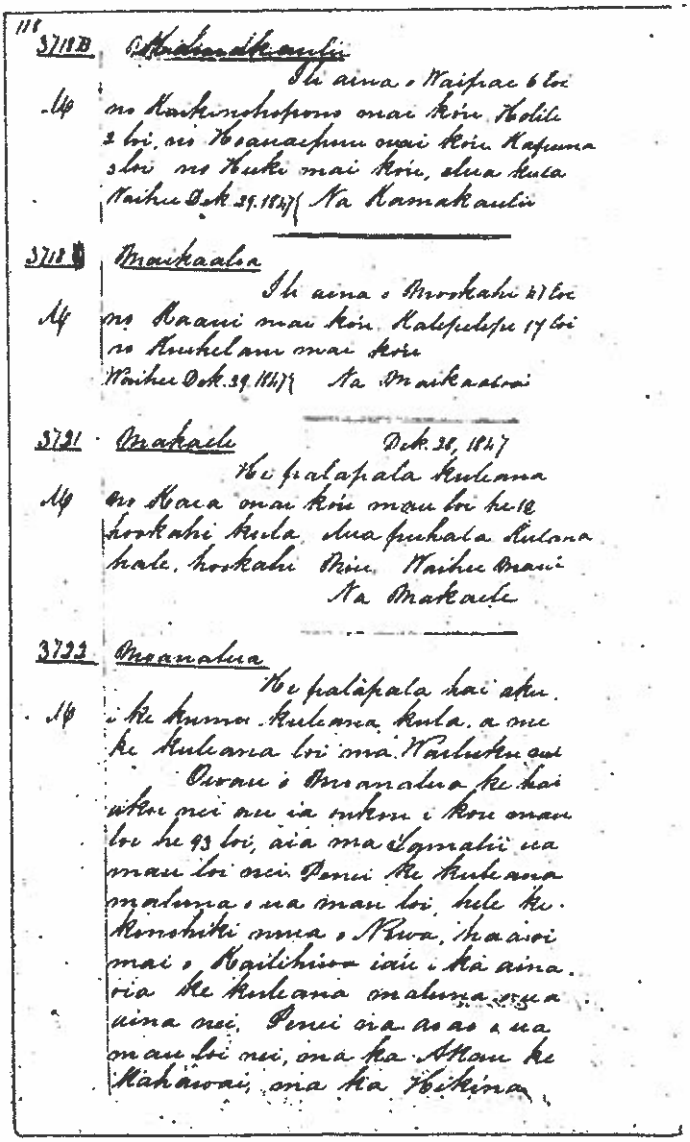

118

3718B Kamakaulii

Ili aina o Waipae 6 loi
Mp no Kaikinohopono mai kon Holili
2 loi, no Hoanaepuu mai kon Kapuna
3 loi no Huki mai kon, elua kula
Waihee Dek. 29. 1847 Na Kamakaulii

3718 Maikaaloa

Ili aina o Mookahi 47 loi
Mp no Kaani mai kon Kalepelepe 17 loi
no Kuhelani mai kon
Waihee Dek. 29. 1847 Na Maikaaloa

3721 Makaele Dek. 28, 1847

He palapala kuleana
Mp no Kaea mai kon mau loi he 10
hookahi kula, elua puhala kulana
hale, hookahi Kon. Waihee Maui
Na Makaele

3722 Moanalua

He palapala hai aku
Mp i ke kumu kuleana kula, a me
ke kuleana loi ma Wailuku aui
Owau o Moanalua ke hai
akoe nei au ia onkou i kou mau
loi he 93 loi, aia ma Lamalii ua
mau loi nei. Penei ke kuleana
maluna o ua mau loi, hele ke
Konohiki mua o Niwa, haaoi
mai o Kailihiwa iau i ka aina
oia ke kuleana maluna o ua
aina nei. Penei na aoao o ua
mau loi nei, ma ka Akau ke
Kahawai, ma ka Hikina

LCA 3782

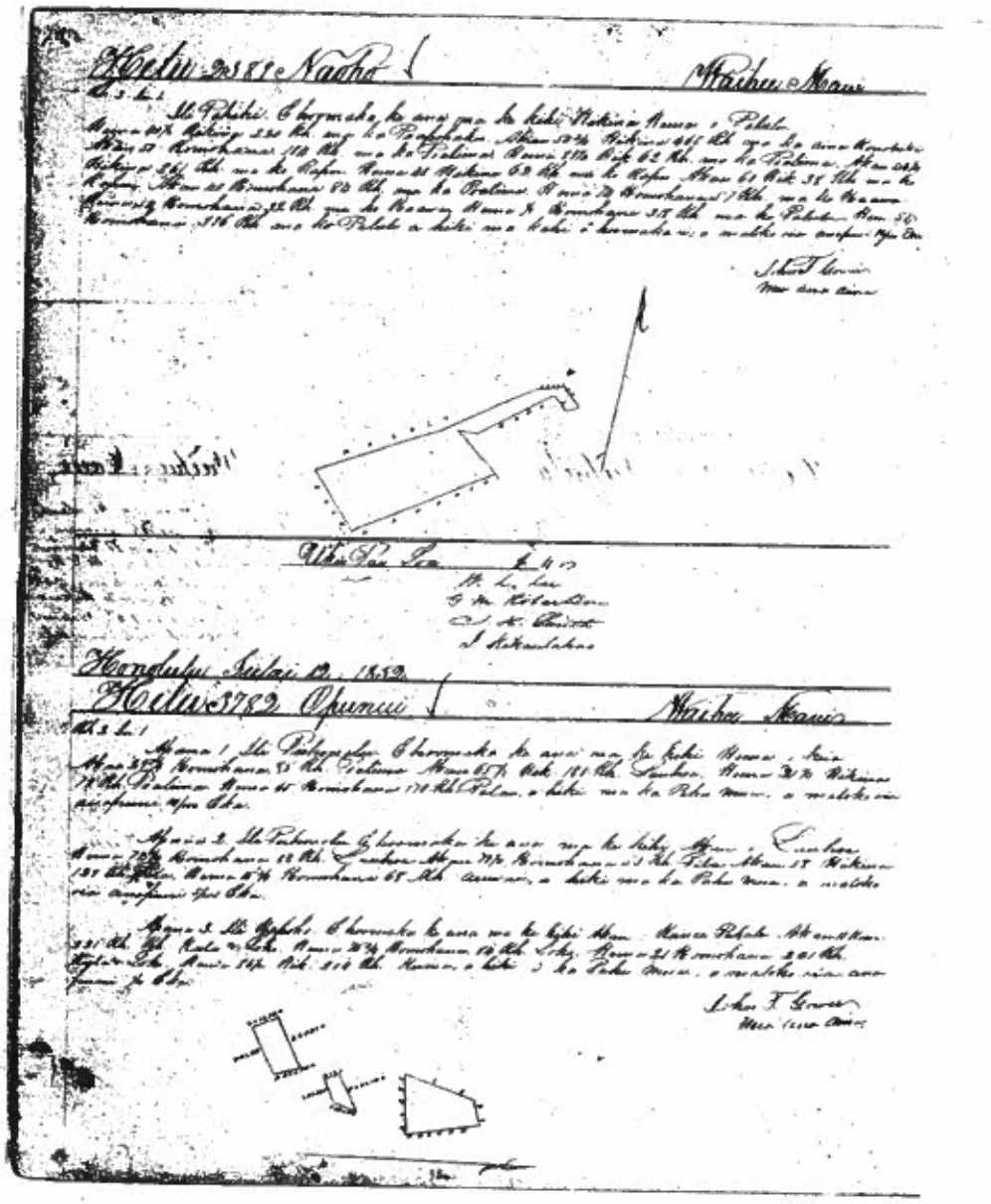

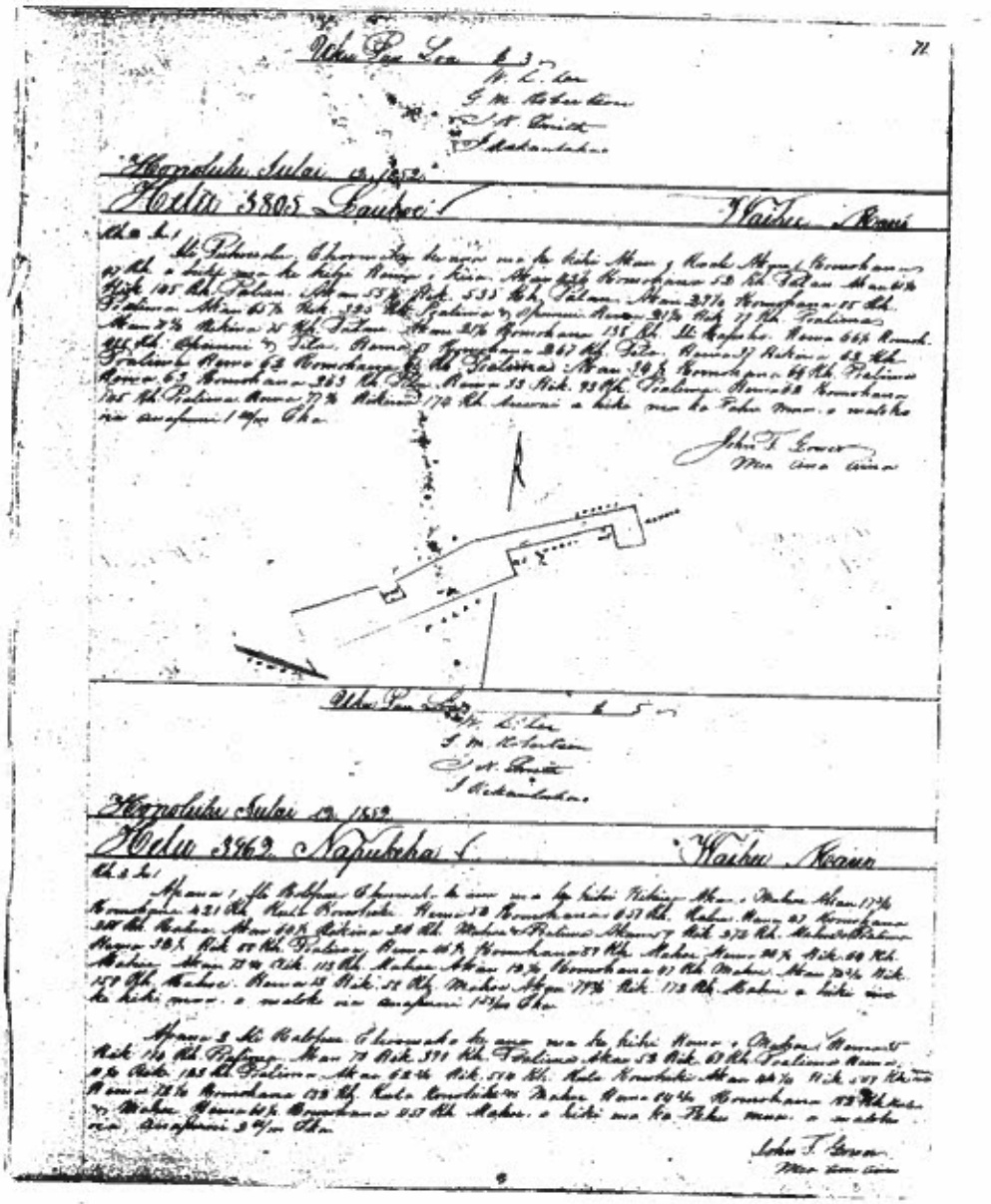

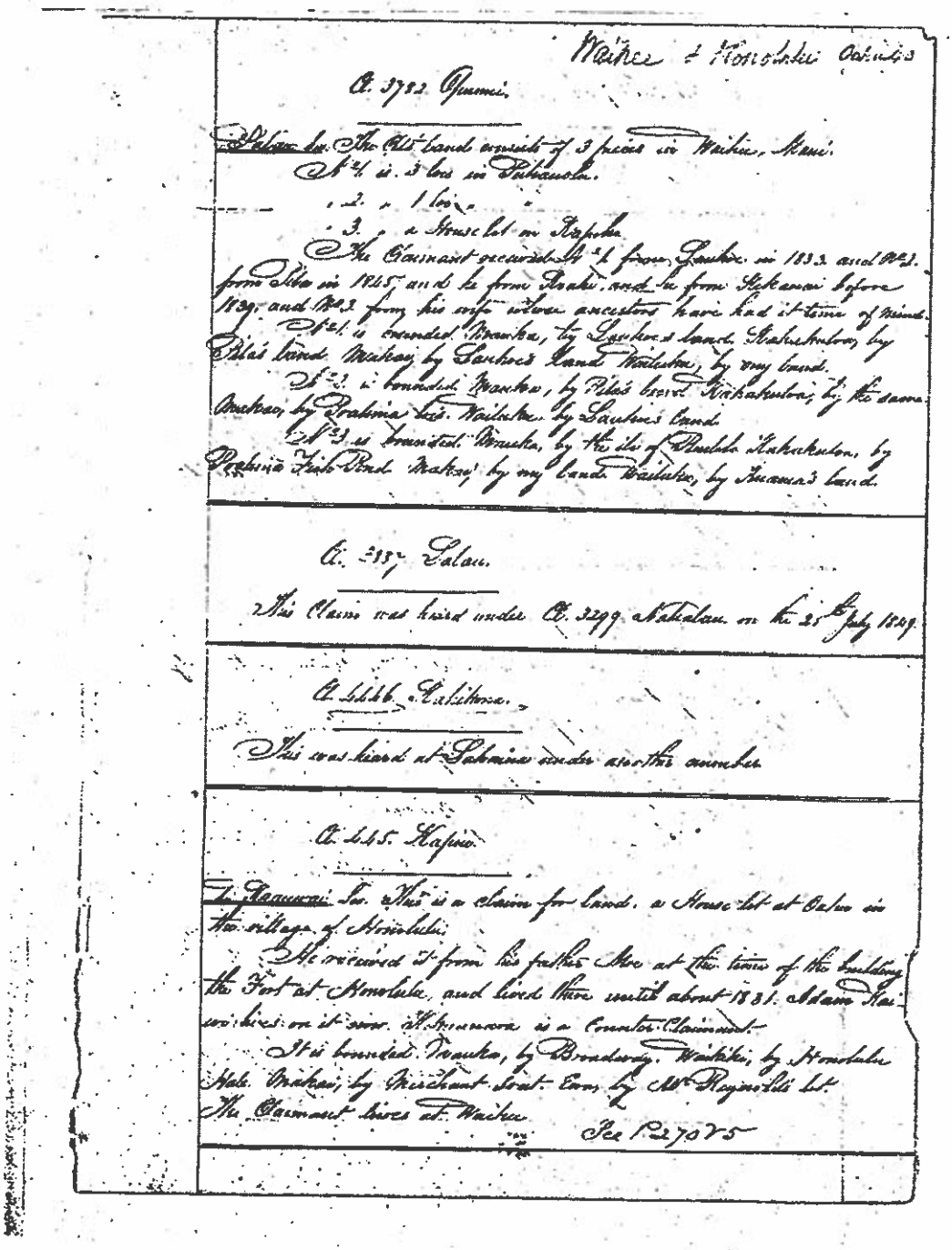

Waihee & Honolulu Oahu

A. 3782 Opumi.

Palau Sw. The Ctd. land consists of 3 pieces in Waihee, Maui.
No. 1. is 3 lots in Puhanolu.
" 2. " 1 lot " "
" 3. " a House lot in Kapoka.
The Claimant received No. 1 from Lauhoe in 1833 and No. 2. from Tiba in 1845 and he from Kaahi, and he from Kekanai before 1839, and No. 3 from his wife whose ancestors have had it time of mind.
No. 1. is bounded Mauka, by Lauhoe's land Kahakuloa, by Pila's land Makai, by Lauhoe's land Wailuku, by my land.
No. 2. is bounded Mauka, by Pila's land Kahakuloa, by the same Makai, by Poalima lots Wailuku by Lauhoe's land.
No. 3. is bounded Mauka, by the ile of Puulolo Kahakuloa, by Poalima Fish Pond Makai, by my land Wailuku, by Kuamo's land.

A. 3837 Lalau.

This Claim was heard under A. 3299 Nakalau on the 25th July 1849.

A. 4446 Kahikona.

This was heard at Lahaina under another number.

A. 445. Kapuo.

Ti Kaauwai Sw. This is a claim for land, a House lot at Oahu in the village of Honolulu.
He received it from his father Moe at the time of the building the Fort at Honolulu, and lived there until about 1831. Adam Kaiwi lives on it now. Kamanawa is a Counter Claimant.
It is bounded Mauka, by Broadway, Waikiki, by Honolulu Hale Makai, by Merchant Sout. Ewa, by Mr Reynolds lot.
The Claimant lives at Waihee.

See P. 270 & 5

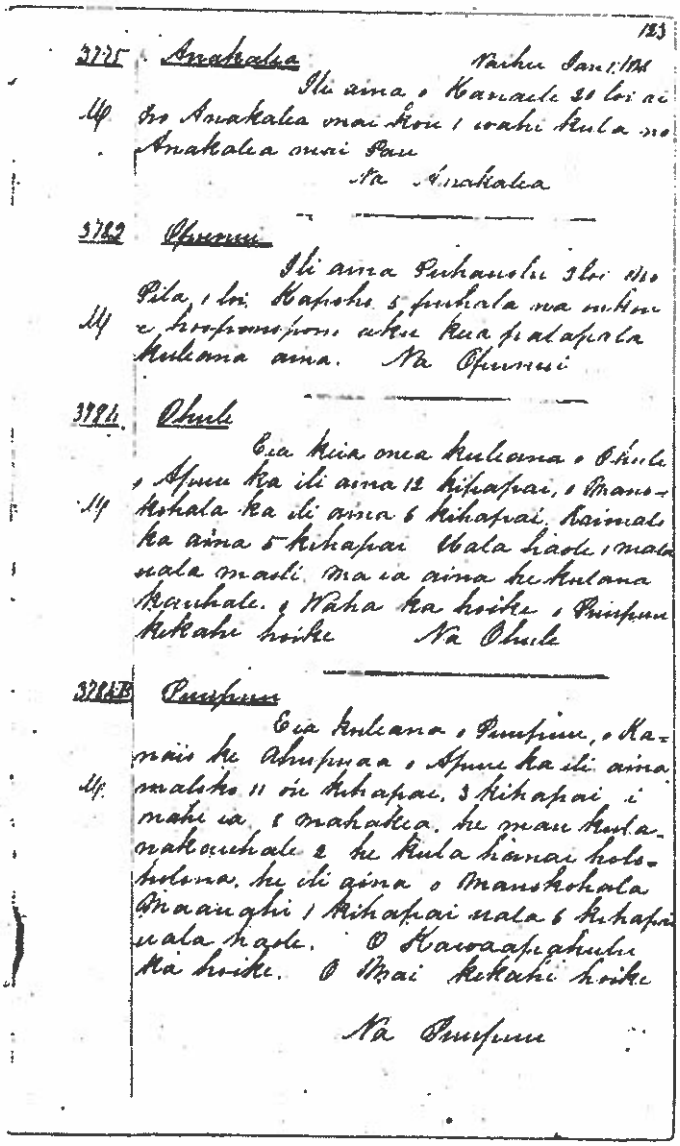

123

3775 Anakalea Vaihu Jan 1.1886

Ili aina o Kanaele 20 loi ai
Mp. no Anakalea mai kou 1 wahi kula no
Anakalea mai Pau

Na Anakalea

3782 Opunui

Ili aina Puhaulu 3 loi no
Pila 1 loi Kapoho 5 puhala na ukou
Mp. e hoopomopono aku kua palapala
kuleana aina. Na Opunui

3784 Ohule

Eia kuia mea kuleana o Ohule
o Apuu ka ili aina 12 kihapai, o Mans-
Mp. kohala ka ili aina 6 kihapai. Kaimalo
ka aina 5 kihapai Uala haole 1 mala
uala maoli. Ma ia aina he kulana
kauhale. o Waha ka hoike o Puupuu
kekahi hoike Na Ohule

3784B Puupuu

Eia kuleana o Puupuu, o Ka-
naio ke Ahupuaa o Apuu ka ili aina
Mp. malsko 11 ou kihapai, 3 kihapai i
nahi ia 8 mahakea. he mau kula-
nakauhale 2 he kula hanai holo-
holona. he ili aina o Manskohala
Maauahi 1 kihapai uala 6 kihapai
uala haole. O Kawaapahulu
ka hoike. O Mai kekahi hoike

Na Puupuu

LCA 3886

Helu 4277 Kahikinaloni

Waiehu Kuawi

Apana I Ki. Kahikinaoia Ehumoku he ona ma ke Ala Piha (Kuua) Mk. 19½ Kum. 240 Kl. ma ke Puka Kum. 332½ Kum. 60 Kl. ma ke Kuahua Mk. 52 Kum. 55 Kl. ma ke Kuahua Mk. 65½ Mk. 85 Kl. ma ke Kuahua Mk. 57½ Kum. 103 Kl. ma ke Puka Mk. 59½ Kum. 57 Kl. ma ke Kuahua Kum. 65½ Kum. 103 Kl. ma ke Kuawi Kum. 52 Mk. 163 Kl. ma ke Kumuka Kum. 65 Mk. 116 Kl. ma ke Kuahua Kum. 55 Mk. 77 Kl. ma ke Kumuka Mk. 62 Mk. 115 Kl. ma ke Kumuka Kum. 13½ Mk. 75 Kl. ma ke Kumuka Mk. 52 Mk. 85 Kl. ma ke Kuawi, a hiki ma ke kahi. kumukuai a malalo ia anapuni 3¾ Oka.

Apana II a III Ki. Kahikini a Kahili Ehumoku he ona ma ke Kihi Kihawai. Kumuopu Mk. 57½ Kum. 257 Kl. ma ke Kumuopu Kum. 65½ Kum. 88 Kl. ma Kuahua Mk. 26½ Kum. 106 Kl. ma Kumukumoki Mk. 61½ Mk. 285 Kl. ma Kuahua Kum. 43½ Mk. 160 Kl. ma ke Kumukihi Kum. 62½ Kum. 60 Kl. ma ke Kumukihi Kum. 52 Mk. 342 Kl. ma Kumukihi Kum. 26 Kum. 126 Kl. ma ke Kumukihi, a hiki ma ke Pa o kahe muua, a malalo ia anapuni 19 3/4 Oka.

Waiehu Sept 16. 1852

Iohn D. Lono
Mea amö aina

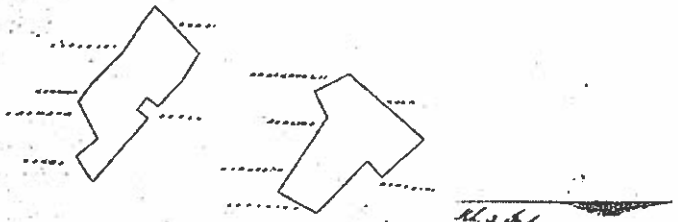

Kl. a Ehi

Iohn Ii Lono
Kahikina
E. H. Bishop
Abt. Pomeroy
J. Mahoe Kahoe

Honolulu 16 Oct 1852

Helu 3886 Pila

Waiehu Kuawi

Mahele I Ki. Kahinoku Ehumoku he ona ma ke Kihi Akau o kuia mai ke Kihi Kuahua Kuua o Papahaku Kum. 70½ Kum. 110 Kl. Kum. 332½ Mk. 177 Kl. ma ke Kahikinaka Kum. 55 Kum. 55 Kl. ma ke Kauhua Mk. 35 Kum. 134 Kl. ma ke Kuahua Mk. 60 Mk. 59 Kl. ma ke Makaha a hiki ma kahi kumukuai a malalo ia anapuni 4 3/4 Oka.

Mahele II Ehumoku he ona ma ke Kihi Kuahua Kuua o Papahaku ke Kihi Kuahua o kuia Kum. 24½ Mk. 66 Kl. ma Papahaku Mk. 54½ Mk. 345 Kl. ma Papahaku Kum. 70 Mk. 166 Kl. ma ke Kuahua Kum. 66½ Kum. 317 Kl. ma Kauhua Kum. 35 Kum. 367 Kl. ma ke Kauhua Mk. 39½ Kum. 67 Kl. ma ke Kuahua Kum. 52½ Kum. 70 Kl. ma ke Kuahua Mk. 24½ Kum. 111 Kl. ma Kumukihi a hiki ma kahi kumukuai a malalo ia anapuni 4 3/4 Oka.

Mahele III Ehumoku he ona ma ke Kihi Kumukuua o kuia a pili ana ma Kuahua o Papahaku Mk. 54½ Mk. 61 Kl. ma ke Papahaku Mk. 65½ Mk. 107 Kl. ma ke Kuahua Kum. 17½ Mk. 60 Kl. ma ke Kuahua Kum. 65½ Kum. 66 Kl. ma Kumukihi o Opunui Kum. 31½ Mk. 104 Kl. ma ke Kumukihi o Opunui Kum. 66½ Kum. 105 Kl. ma ke Kauhua Mk. 24½ Kum. 130 Kl. ma ke Kuahua a hiki ma kahi kumukuai a malalo ia anapuni 23 3/4 Oka.

Iohn D. Lono
Mea amö aina

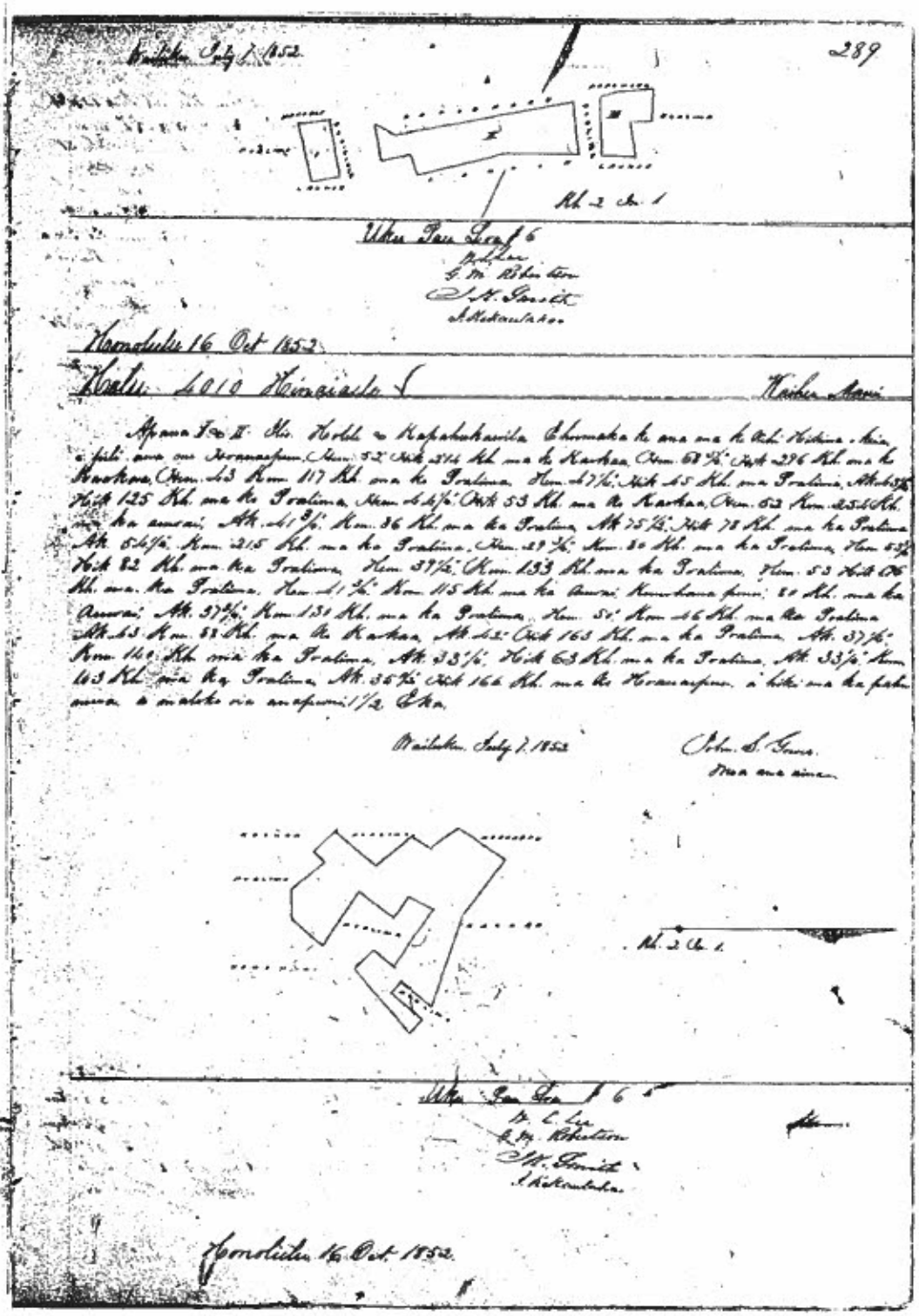

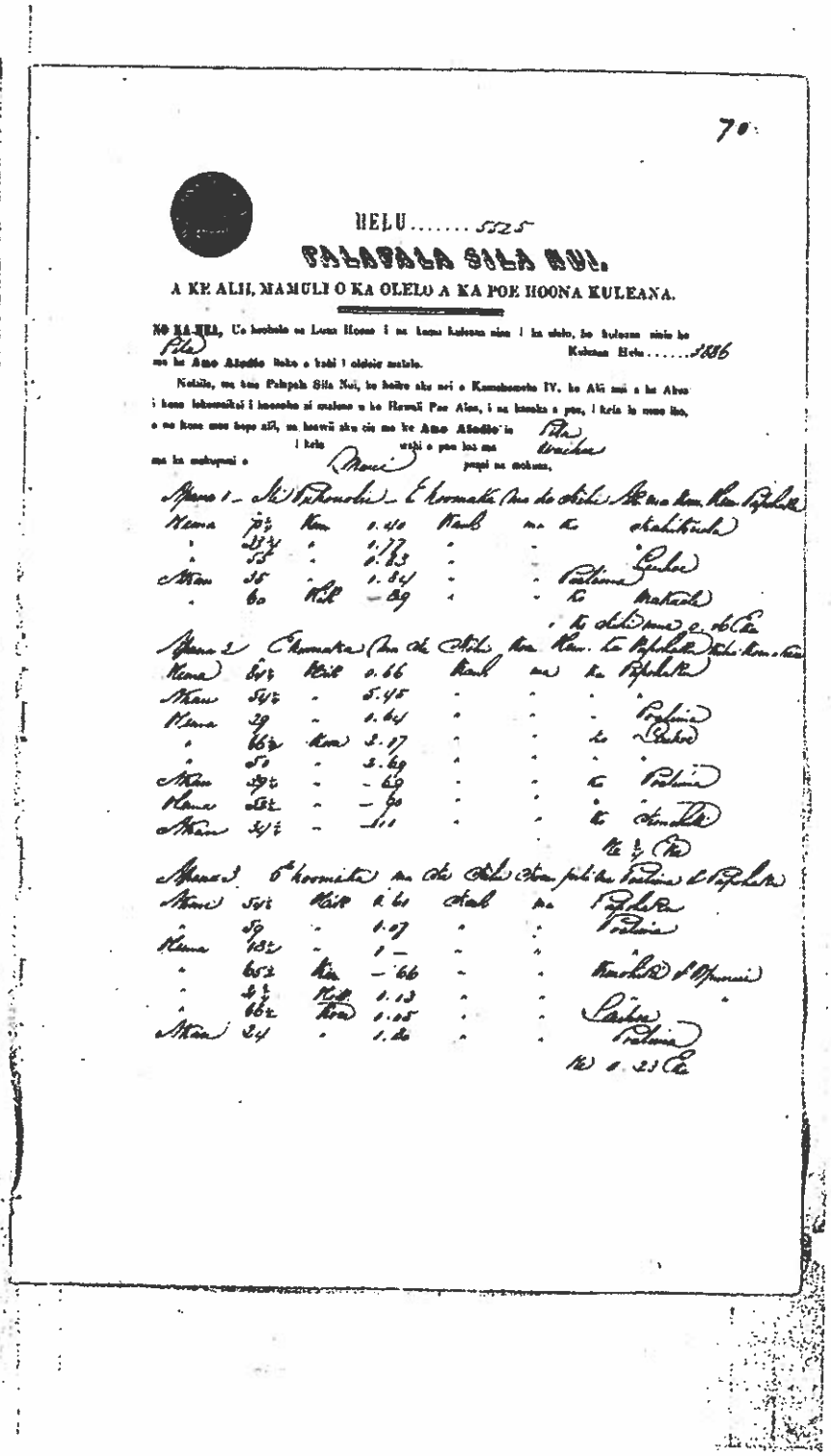

70.

HELU..... 5525

PALAPALA SILA NUI.

A KE ALII, MAMULI O KA OLELO A KA POE HOONA KULEANA.

NO KA HEA, Ua hoohuiia na Luna Hoone i na kuma kuleana nana i ka aina, ke kuleana ainu ke Pila Kuleana Hele.....1896
ma ka Ano Aloha hoku o keia i oleloia maluna.

Nolaila, ua kau Palapala Sila Nui, ke hoike aku nei o Kamehameha IV. ke Alii mai a ka Aina i kona lokomaikai i kaonoho ai maluna o ko Hawaii Pae Aina, i na kanaka a pau, i keia la mau loa, a na kau mau hope aku, na keawi aku ia ma ke Ano Aloha'ia Pila
i keia wahi o pau loa ma Waiehu
ma ka mahapuni o Maui pupuhi na makani.

Apana 1 No Pohaku & Kumaka (ma ke Alahi Aloha ma Kuu. ka Pihoihoi
Kuma 3½ Kua 1.40 Kuuk ma ke Kahakuuk
" 13¼ " 1.77 " "
" 55 " 0.83 " " Kuloa
Mau 55 " 1.84 " " Pailoma
" 60 Kih — 69 " " ke Kahakuuk
" " " " " " ke Alahi ma o Ka
Apana 2 Kumaka (ma ke Alahi Aloha ma Kuu. ka Pihoihoi Alahi Aloha ma Kuu
Kuma 6½ Kih 0.66 Kuuk ma ke Pihoihoi
Mau 54½ " 5.45 " " " Pailoma
Kuma 29 " 0.64 " " " Pailoma
" 65½ Kua 3.17 " " ke Kuloa
" 50 " 3.69 " " " "
Mau 39½ " — 69 " " ke Pailoma
Kuma 32 " — 60 " " " "
Mau 5½ " — 11 " " ke Kahakuuk
Ke ½ Ea
Apana 3 Ohormaka ma ke Alahi Aloha ma pili ka Pailoma ke Pihoihoi
Mau 5½ Kih 0.61 Kuuk ma Pihoihoi
" 59 " 1.07 " " Pailoma
Kuma 132 " 1 — " "
" 65 2 Kua — 66 " " Kuuk ke Ohormaka
" 4½ Kih 1.13 " "
" 66 Kua 1.05 " " Kuloa
Mau 24 " 1.26 " " Pailoma
Ke 1.23 Ea

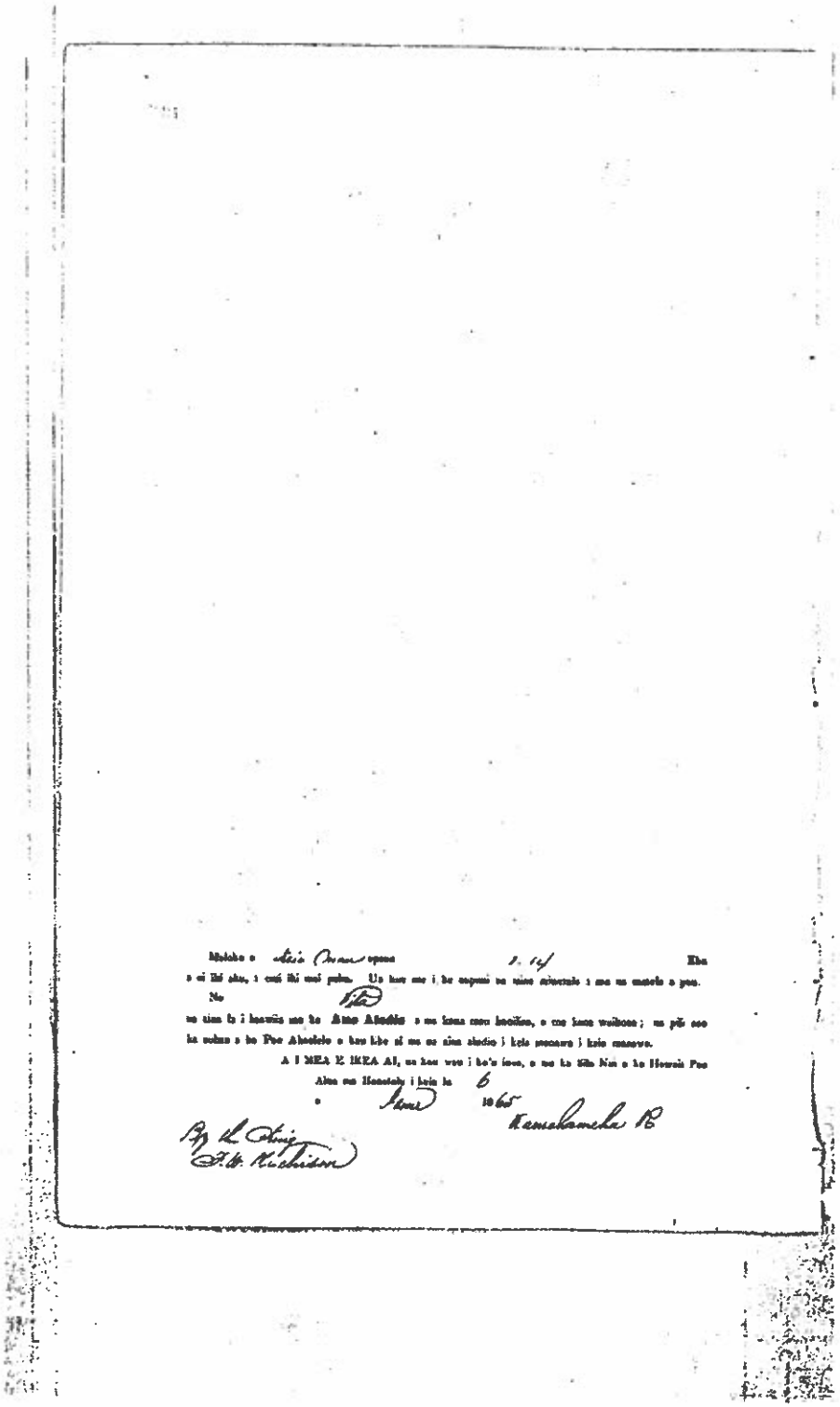

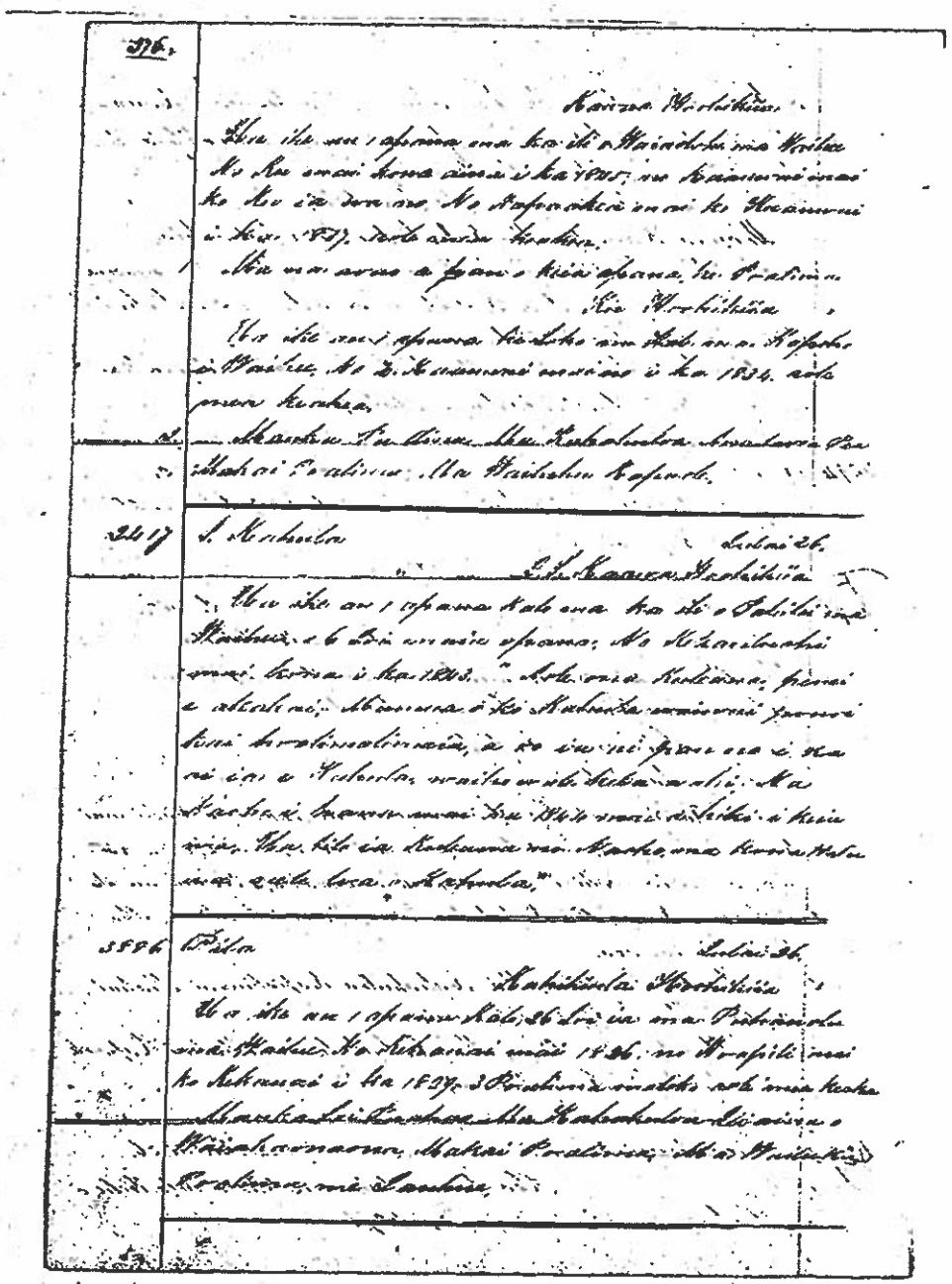

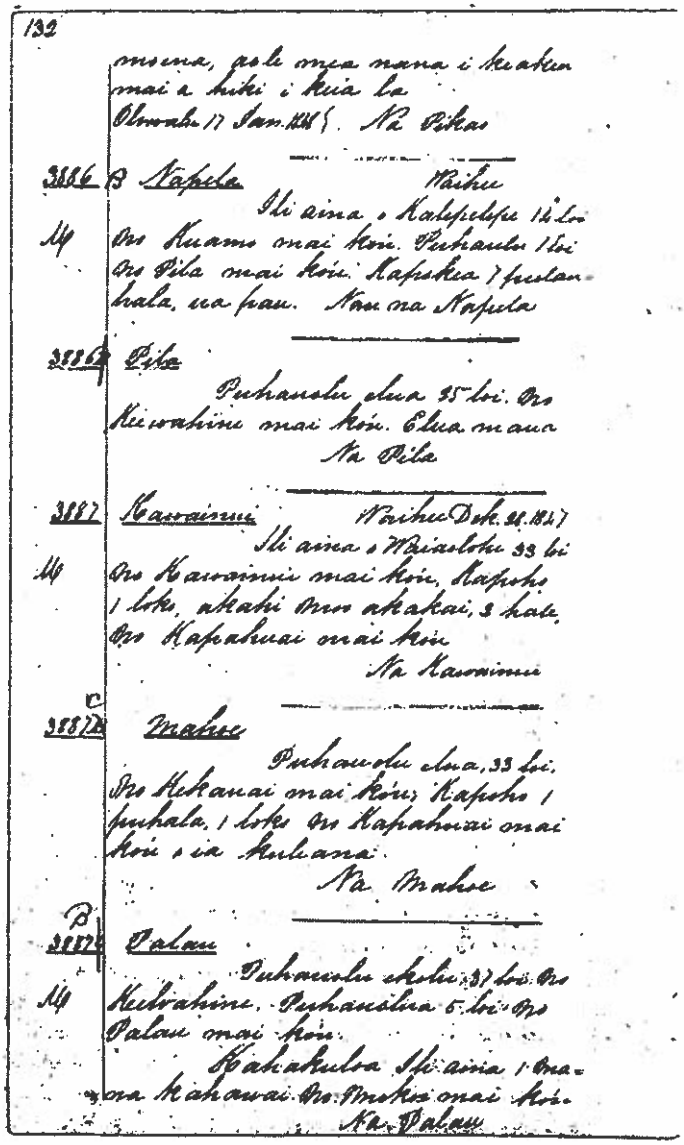

132

moena, aole mea nana i keaken
mai a hiki i keia la
Olowalu 17 Jan. 1848. Na Pikao

3886 B Napela Waihee
Ili aina o Kalepelepe 14 loi
Mp Oro Kuamo mai kon. Puhaulu 1 loi
Oro Pila mai kon. Kapokea 7 puelan-
hala, ua pau. Nau na Napela

3886 Pila
Puhaulu elua 35 loi. Oro
Keewahine mai kon. Elua mana
Na Pila

3887 Kawainui Waihee Dek. 28. 1847
Ili aina o Waiaolohe 33 loi
Mp Oro Kawainui mai kon, Kapoho
1 loko, akahi mo akakai, 3 hale,
Oro Kapahuai mai kon
Na Kawainui

3887 C Mahoe
Puhaulu elua, 33 loi.
Oro Kekauai mai kon; Kapoho 1
puhala, 1 loko Oro Kapahuai mai
kon o ia kuleana.
Na Mahoe

3887 B Palau
Puhaulu ekolu 37 loi. Oro
Mp Keewahine. Puhaulua 5 loi. Oro
Palau mai kon.
Kahakuloa Ili aina 1 ma-
na Kahawai. Oro Mokoi mai kon.
Na Palau

LCA 4063

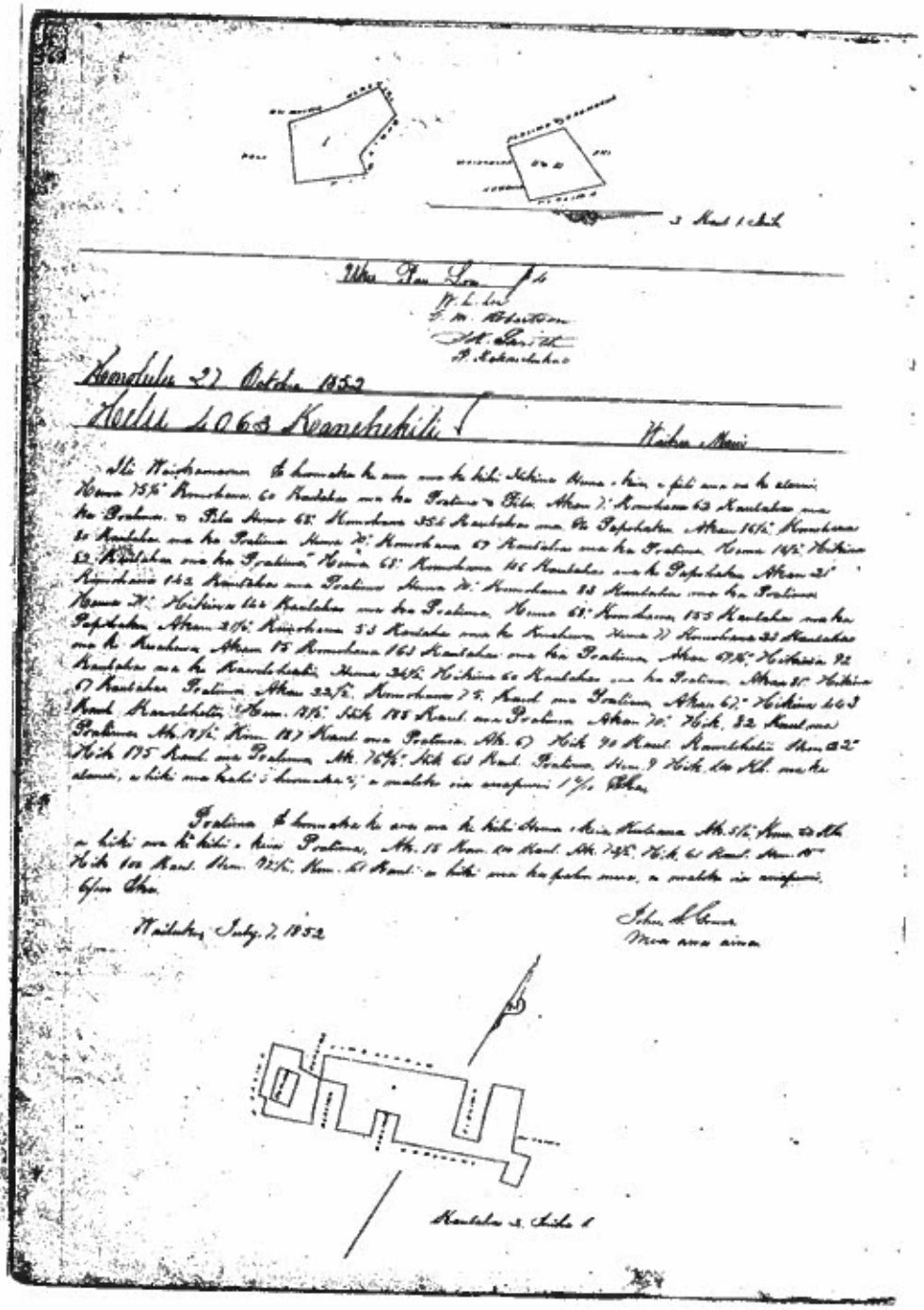

Uka Pa Loi f 5 . 369

W. L. Lee
G. M. Robertson
S. K. Smith
J. Kekauoha

Honolulu 27 Oct 1852.

Helu 6389 Kahalalele ✓ Mahele Ka aina Aloha Paumai Palaina

Ke ana ana i kekahi mau Apana aina o Kahalalele ma ke Aupuni o Paumai ma Palaina Maui. E Kekauoha. Apana

Apana 1 Pahale. E hoomaka ke ana ma ke kihi Hikina o keia pa, ma kahi i pili ai ia Kaili a ma ke ala Aupuni a hele aku. Akau 37½° Kom. 165 Kaulahao ma ke Kaili Hem. 185° Kom. 284 Kaulahao ma ke D. Baliuwa. Hem. 55½° Kom. 243 Kaulahao ma ke D. Baliuwa. Akau. 32½° Kom. 437 Kaulahao ma ke Ala Aupuni, a hiki i kahi i hoomaka ai. Ka ili 1 Poho. 1 Poho.

Apana 2. Pauku aina Kula. E hoomaka i ke Kahula kua o Konohiki a hele aku Hema 13½° Kom. 256 Kaulahao ma Kahula Akau 75½ Kom. 278 Kaulahao ma Nahaikuauna Akau 6° Kom. 277 Kaulahao ma ke auwai kom Akau 65° Kom 1.10 Kaulahao ma Konohiki a hiki i kahi i hoomaka ai. Ka ili ma Apana aina 1 Poho.

L. S. Ua
Mea ana aina

Ua kakiia aku keia Kuleana malalo iho o ke Aha Alodia.

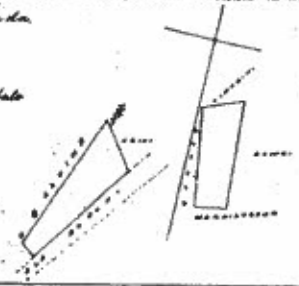

Uka Pa Loi f 6

W. L. Lee
G. M. Robertson
J. Kekauoha
S. K. Smith

Honolulu 25 Nov 1852

Helu 5207 B Keelaipaikala ✓ Maemae Olowalu Maui

Ke ana ana i kekahi mau apana aina o Keelaipaikala ma ka ili o "Maemae" a me "Kahaakahui" ma ke Aupuni Olowalu Mokupuni o Maui

Apana 1. Pauku aina Kula ma Maemae. E hoomaka ana ma ke kihi Komohana o keia aina ma kahi i pili ai i Kahawai a ma ka pali a o kela aina. Hem. 79½° Kih. 6.10 Kaulahao ma Kahawai. Akau 38° Kih 164 Kaul. ma Kahawai. Akau. 215 Kaul. ma Kahawai. Hem. 53° Kom. 215 Kaul. ma Pali Hem 79½° Kom. 5.33 Kaul ma ka pali a hiki i kahi i hoomaka ai. Ka ili 3 Poho 3 Poho.

Apirila 6 1852
Palaina

L. S. Ua
Mea ana aina

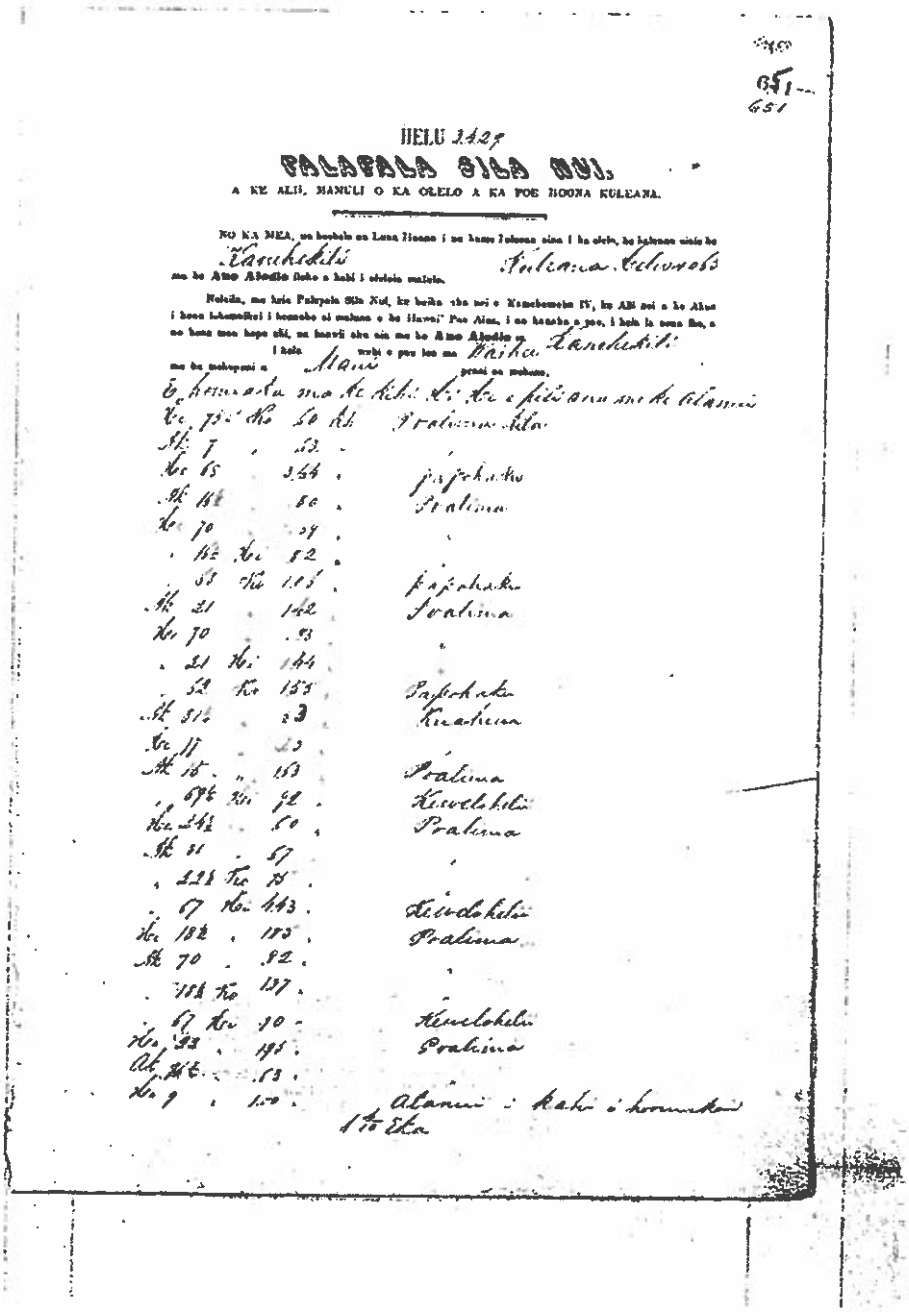

651
651

HELU 3429

PALAPALA SILA NUI,

A KE ALII, MANULI O KA OLELO A KA POE HOONA KULEANA.

NO KA MEA, ua hoohalo au Luna Hoona i ua hume Iuleana aina i ka olelo, ke kaleana aiala ke Kanehekili Kuleana Helewoolo ma ke Ano Aloolo ilaho a hahi i olelolo malulo.

Nolaila, ma kaia Palapala Sila Nui, ke haiha aha noi o Kamehameha IV, ke Alii noi a ke Akua i hoon lokomaikai i hoonoho ai maluna o ke Hawai' Pae Aina, i ua hanaha a pae, i hala la oona iho, a ua hana mea hope ahi, ua hanali aha aia ma ke Ano Aloolo a i hala wahi o pae loa ma Waiha Kanehekili ma ke mahopani a Mani prasi ua mahone.

E homaaka ma ke kihi Ki Ke e pili ana me ke Alanui

Ke	75½	Ko	50	Pralima Ala
Ak	7	"	53	"
Ke	65	"	3.44	Papohaku
Ak	16½	"	80	Pralima
Ke	70	"	59	"
"	16½	Ki	82	"
"	58	Ko	1.05	Papohaku
Ak	21	"	142	Pralima
Ke	70	"	93	"
"	21	Ki	144	"
"	52	Ko	155	Papohaku
Ak	31½	"	23	Kuahiwa
Ke	17	"	23	"
Ak	15	"	153	Pralima
"	69½	Ki	92	Kewelohelu
Ke	24½	"	60	Pralima
Ak	31	"	57	"
"	22½	Ko	75	"
"	67	Ki	443	Kewelohelu
Ke	18½	"	185	Pralima
Ak	70	"	82	"
"	18½	Ko	137	"
"	67	Ki	90	Kewelohelu
Ke	23	"	195	Pralima
Ak	26½	"	63	"
Ke	9	"	1.00	Alanui i kahi i hoomaka

1 to Eka

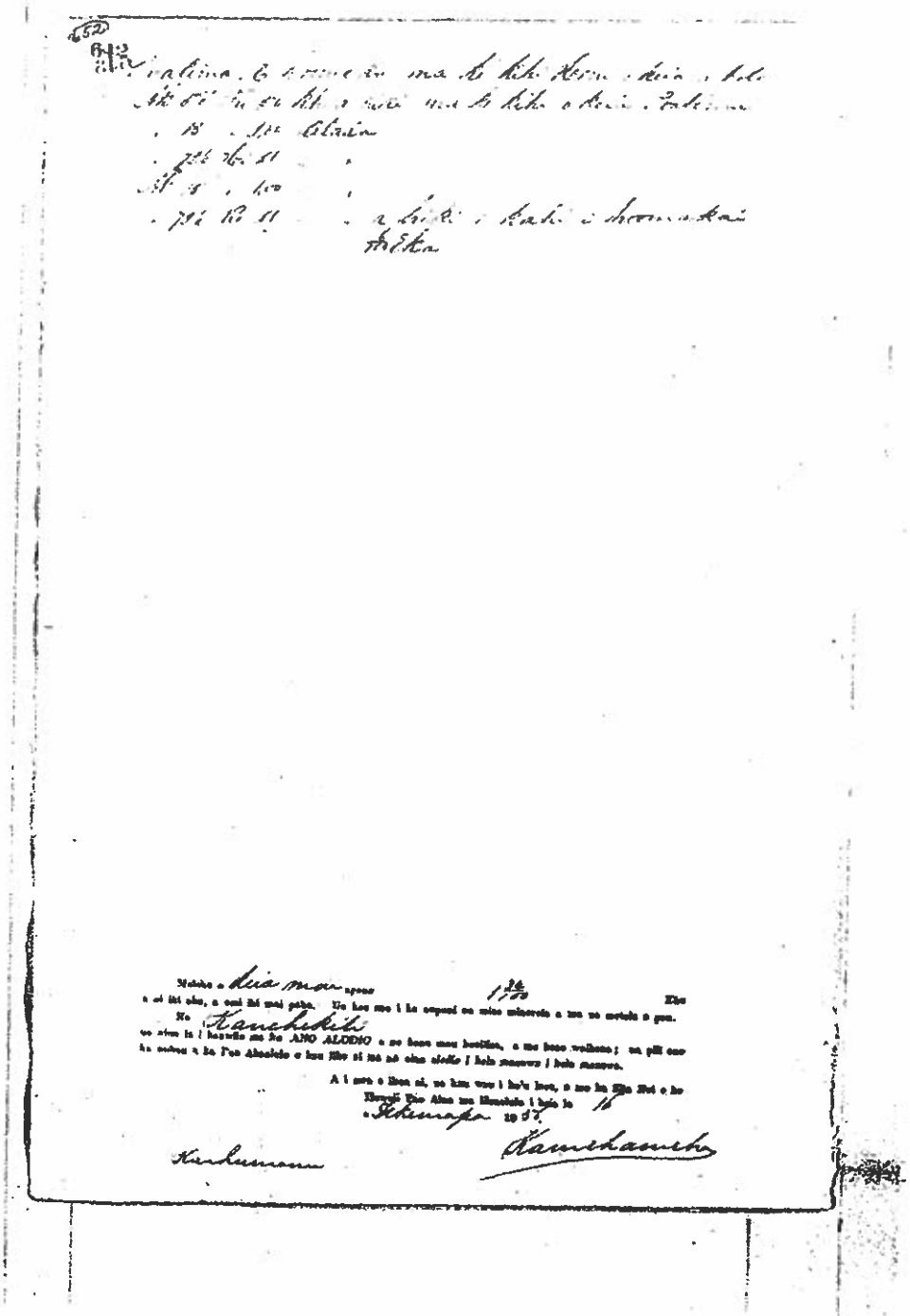

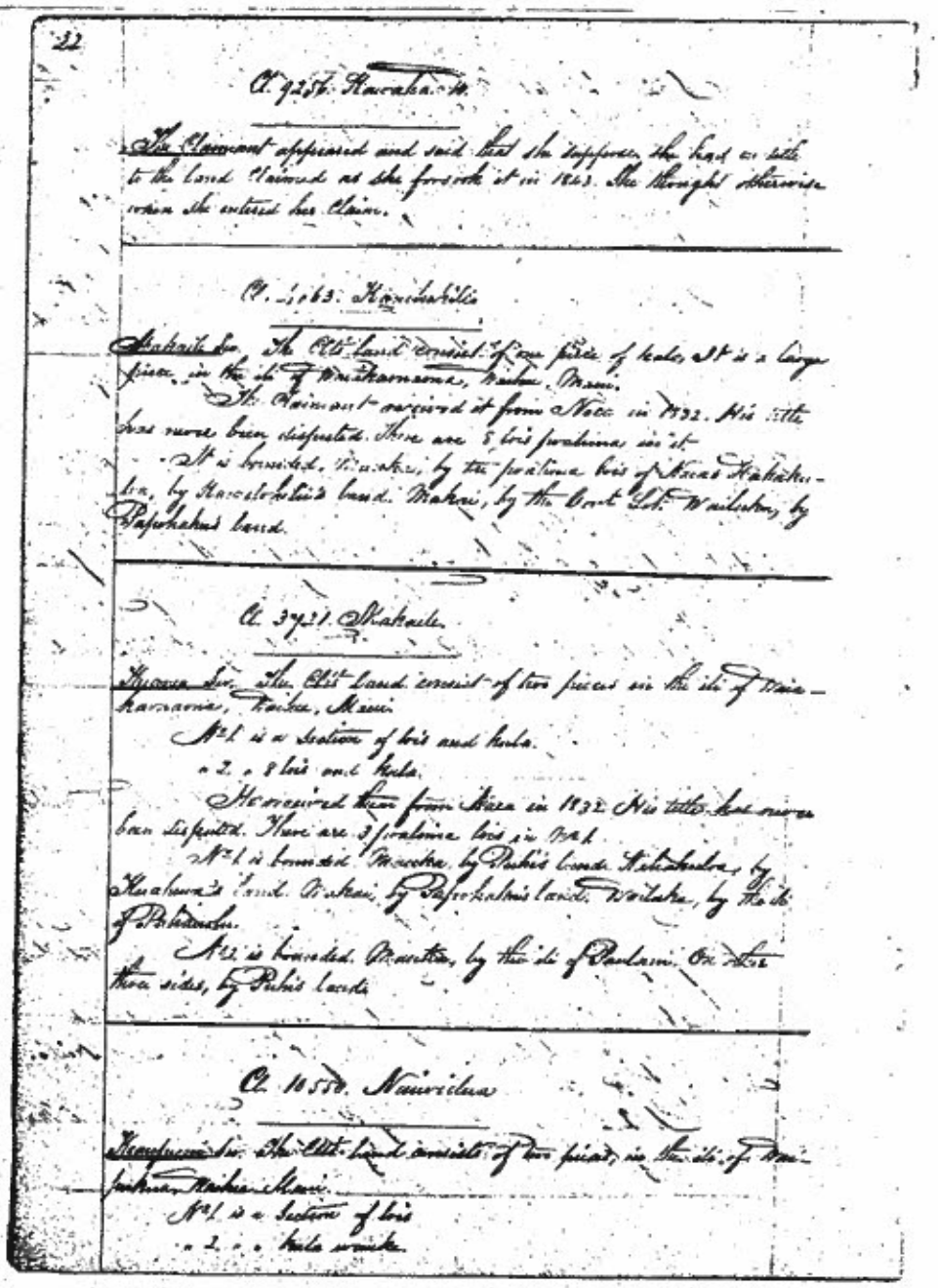

22

Cl. 9256. Kawaka. 10.

The Claimant appeared and said that she supposes she had no title to the land claimed as she forsook it in 1843. She thought otherwise when she entered her claim.

Cl. 4063. Kaniehakilio

Makaile Sw. The Clt's land consist of one piece of kalo. It is a large piece in the ili of Waiakamaoma, Waihee, Maui.

The Claimant received it from Naea in 1832. His title has never been disputed. There are 8 lois pualima in it.

It is bounded. Maeka, by the pualima lois of Naea's Hakakulua, by Kawelohelio's land. Makai, by the Govt Lot. Wailuku, by Papohaku's land.

Cl. 3721. Makaile.

Kuawa Sw. The Clt's land consist of two pieces in the ili of Waiakamaoma, Waihee, Maui.

No. 1 is a Section of lois and kula.

" 2. " 8 lois and kula.

He received them from Naea in 1832. His title has never been disputed. There are 3 pualima lois in No. 1.

No. 1 is bounded. Maeka, by Puhi's land. Hakakulua, by Kuahuwa's land. Makai, by Papohaku's land. Wailuku, by the ili of Pahiauolu.

No. 2 is bounded. Maeka, by the ili of Paulani. On other three sides, by Puhi's land.

Cl. 10550. Naiwiclua

Kaupuani Sw. The Clt's land consists of two pieces, in the ili of Waipuhua, Waihee, Maui.

No. 1 is a Section of lois

" 2. " " kula wauke.

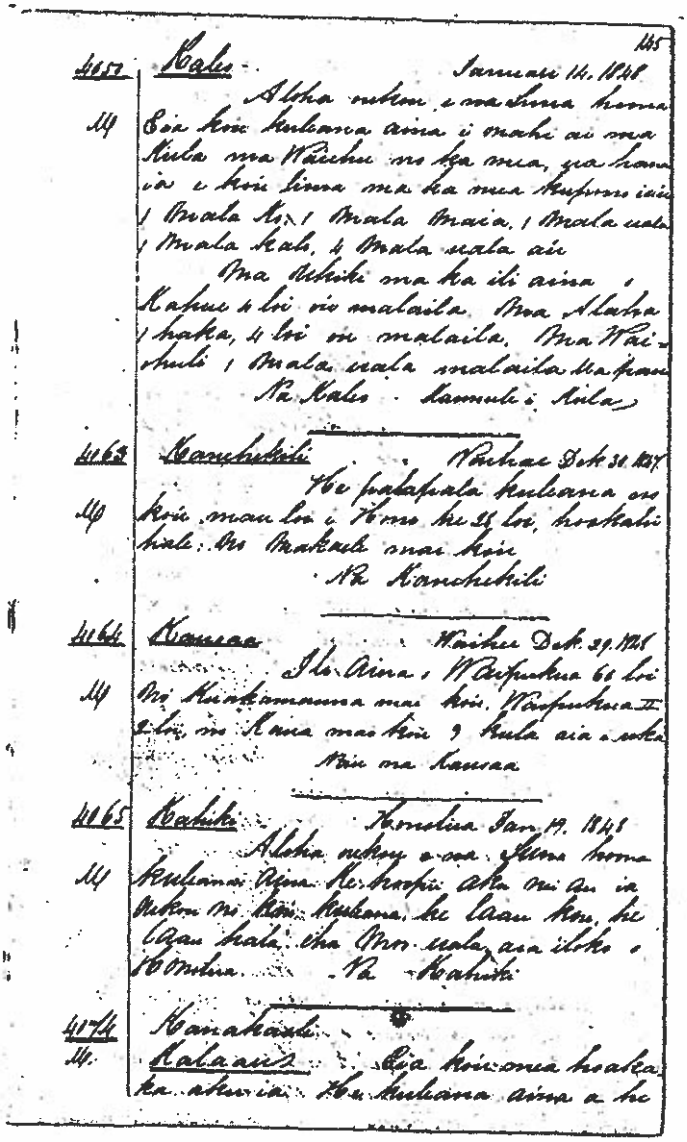

145

4050 Kales — Januari 14. 1848

Aloha oukou e na Luna homa
M Eia kou kuleana aina i mahi ai ma
Kula ma Waiehu no ka mea, ua hana
ia e kou lima ma ka mea kupono iaia
1 Mala Ko, 1 Mala Maia, 1 Mala uala
1 Mala kalo, 4 Mala uala aia
Ma Ukiki ma ka ili aina o
Kahue 4 loi ou malaila. Ma Alaha
1 haka, 4 loi ou malaila. Ma Wai-
ehuli 1 Mala uala malaila Ua pau
Na Kales — Kamuli i Kula

4063 Kanehekili — Waihae Dek 30. 1847

He palapala kuleana no
M kou mau loi i Homo he 28 loi, hoakahi
hale: No Makaeli mai kou
Na Kanehekili

4064 Kauaa — Waihee Dek. 29. 1848

Ilo Aina o Waipukua 60 loi
M No Kuakamauna mai kou. Waipukua II
2 loi, no Kaua mai kou 9 kula aia e uka
Nau na Kauaa

4065 Kahiki — Honolua Jan 19. 1848

Aloha oukou e na Luna homa
M kuleana Aina Ke hoopii aku nei au ia
oukou no kou kuleana he laau kou, he
laau hala, eha Moo uala aia iloko o
Honolua. Na Kahiki

4074 Kanakaole
M. Kalaau — Eia kou mea hoaka
ka aku ia. He kuleana aina a he

LCA 4274



HELU 6196

PALAPALA SILA NUI

A ke Alii, mamuli o ka olelo a ka Poe Hoona Kuleana,

NO KA MEA, Ua hoolale na Luna Hoona i na kuaka kuleana aina i ka aoao, ke kuleana olelo ke ... Kuleana Helu ...627.4...

na ke **Aho Aloolo** iloko o kahi i olelopia malalo.

Nolaila, na kela Palapala Sila Nui, ka hoike aku nei o Kamehameha IV., ke Alii nui o ke Aupuni Hoonohonoia i hoonoho ai malalo o ke Hawaii Pae Aina, i na kuupka a pau, i keia la mamo iho, a no kona mau hope alii, na kauwi aku ola, na ke **Aho Aloolo** ia ... Kuana ...

i kela ... pahi a pau loa na ... Waiahee ...

ma ka puukapuni o ... Maui ... penei na wahanau:

Apana 1 – Ki Puolo – Komaka Kihi Kom – Kuahawa 1 (1.95 ac)

Mauka	66½	Kik	121	Kanl	(ka	Ke Kaikuaana)
Kuna	85	"	203	"	"	" Kaiki
Mauka	71½	"	452	"	"	" Kealoha
Kuna	18	"	40	"	"	Ke Poalima
"	64	Kom	57	"	"	" "
"	26	Kik	85	"	"	" "
Mauka	70 ¾	"	63	"	"	" "
Kuna	84 ¾		53	"	"	" "
"	79	Kom	118	"	"	" "
"	87½	"	196	"	"	Ke Kuahawa 1
Mauka	8½	"	18	"	"	" Pepohukaua
"	8½	"	19	"	"	" Kuahawa 2

Re 0.77 Cts

Apana 2 – Ki Puolo – Kealoha 1 – Komaka Kihi Kom (ka Ke Poalima

Mauka	50½	Kik	53	Kanl	(ka	Ke Poalima
Kuna	69 ½	"	155	"	"	" "
Mauka	18 ¾	"	57	"	"	" "
	68 ¾	Kik	646	"	"	" "
Kuna	18 ¼	"	178	"	"	" "
"	64 ¼	Kom	280	"	"	Ke Kamoku

Re 0.82 Cts

Apana 3 – Kealoha 2 – Kihi Kom Kuna (ka Ke Pepohukaua

Kuna	84½	Kik	286	Kanl	(ka	Kela aoao i ke alanui
Mauka	74	Kom	506	"	"	Ke Kuaua
Kuna	86½	"	204	"	"	" Apuni
"	1	"	462	"	"	" Pepohukaua

Re 0.14 Cts

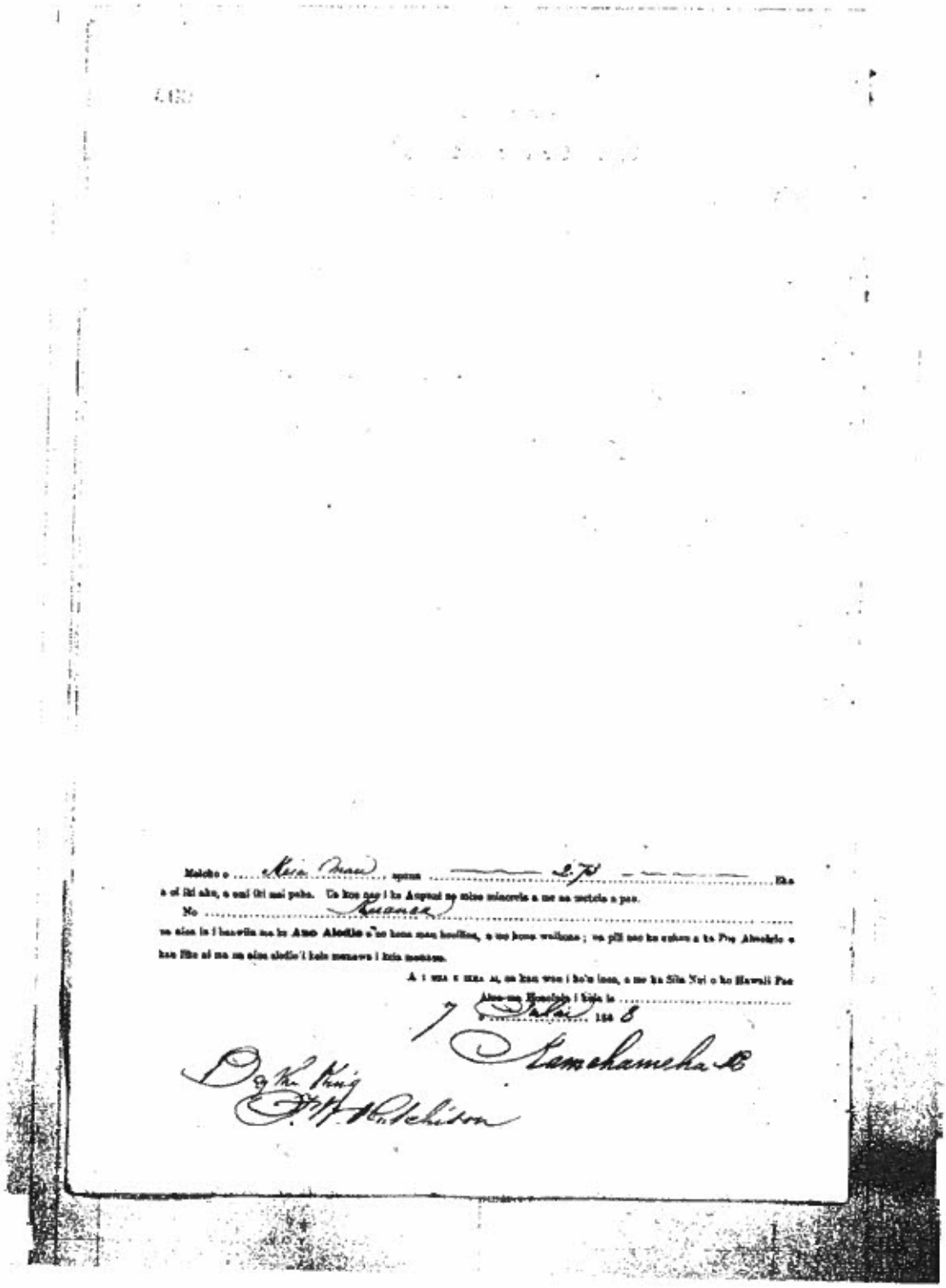

Maloko o ..... Kiia Mau ..... apana ..... 2.70 ..... Eka
a ol iki aku, a omi iki mai paha. Ua koe nae i ka Aupuni no mise minorela a me na metela a pae.

No ..... Kuanea .....

na aina ia i hanwila ma ke **Ano Aledio** o no kona mau hoolina, a me kona waihona; na pili nae ke ouhou a ke Pae Aloohio o kau like ai ma na aina aledio i kela manawa i kela manawa.

A i mea e ikea ai, na kau wau i ko'u inoa, a me ka Sila Nui o ko Hawaii Pae Aina ma Honolulu i kela la .....

7 Julai 1848

Kamehameha III

By the King
F. W. Hutchison



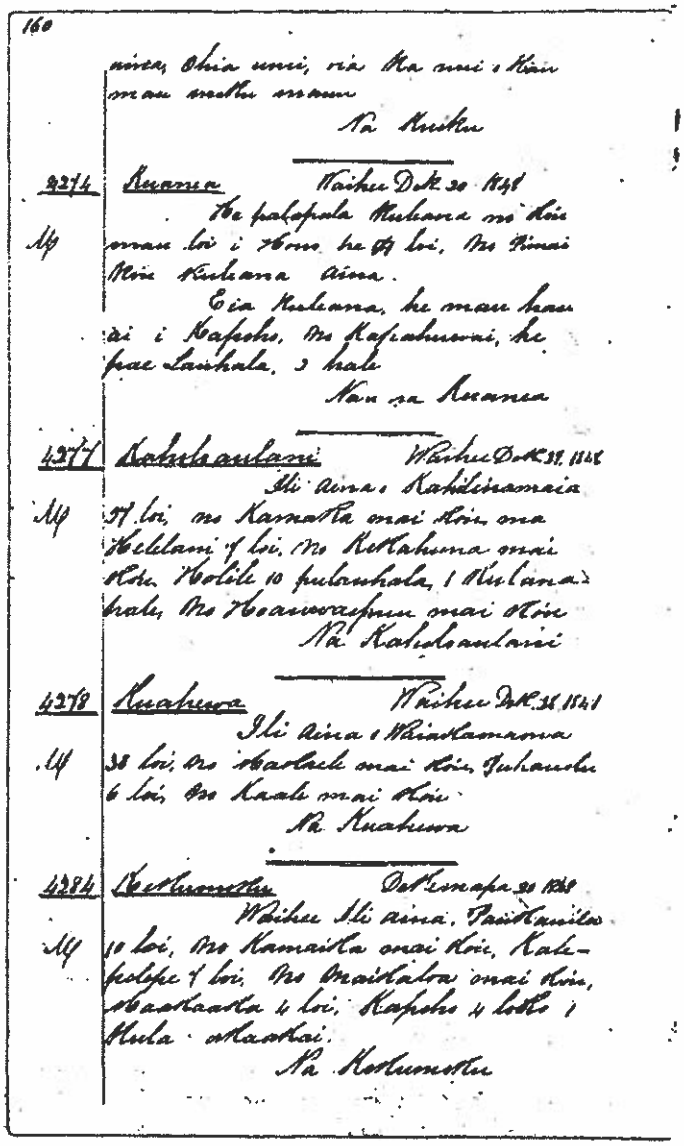

160

aina, Ohia umi, via Ka nui o Kiau
mau mekku mauu

Na Kuiku

4274 Kuanea Waihee Dek. 20 1848

He palapala Kuleana no Kiu
Mf mau loi i Hono he 4 loi, No Pimai
Kiu Kuleana aina.

Eia Kuleana, he mau hau
ai i Kapoho, No Kapahuwai, he
pae Lauhala, 2 hale

Nau na Kuanea

4277 Kahuloaulani Waihee Dek. 29 1848

Ili aina o Kahilinamaia
Mf 57 loi, no Kamaika mai Kiu ma
Helelani 7 loi, No Kekahuna mai
Kiu, Holile 10 pulauhala, 1 Kulana
hale, No Hoauwaepuu mai Kiu

Na Kahuloaulani

4278 Kuahewa Waihee Dek. 28 1841

Ili aina o Waiakamaoua
Mf 38 loi, No Maakele mai Kiu, Puhaulu
6 loi, No Kaale mai Kiu

Na Kuahewa

4284 Kekumoku Dekemapa 20 1848

Waihee Ili aina, Paukauila
Mf 10 loi, No Kamaika mai Kiu, Kale-
pelepe 7 loi, No Maikaloa mai Kiu,
Maakaaka 4 loi, Kapoho 4 loko i
Kula akaakai.

Na Kekumoku

LCA 4278

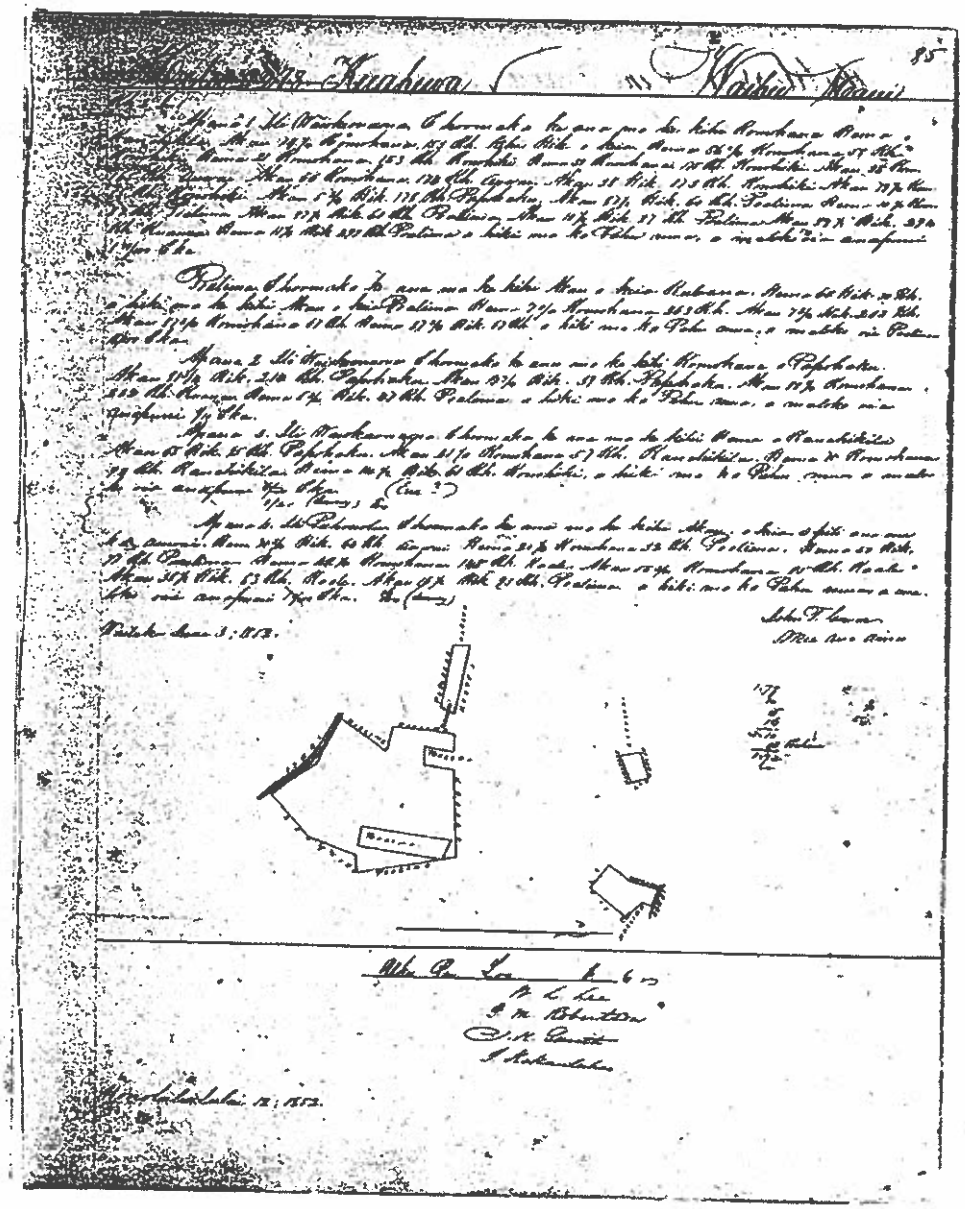

HELU 5989

PALAPALA SILA NUI

A ke Alii, mamuli o ka olelo a ka Poe Hoona Kuleana,

NO KA MEA, Ua hoohole na Luna Hoona i na kuru kuleana aina i ka olelo, he kuleana olelo ko Kuahewa Kuleana Helu 4078
na ke Aupo Alodio koho o kahi i olelo mahele.

Nohelo, na keia Palapala Sila Nui, ke hoike aku nei o Kamehameha IV., he Alii nui o ke Akua i hoea lokomaikai i koeeho ai malama a ko Hawaii Poe Aina, i na kauoha a pau, i hele ia mua iho, a no hoea mua hope alii, na kauoi aku ola, ma ke Aupo Alodio ia Kuahewa
i hele ..... waho a pau loa mo Waiehu
ma ke mokupuni o Maui penei na mokuna ;

Apana 1 – Ke Kuauhau na Ehoomaka ma ke Kihi Kom. Kuleana o Kanehakiki - alaila 74½ Kom. 1.58 Kuk Bolelo Kihi

Kuna	86½	Kom	0.58	Kuk	ma	Kanehakiki
"	20	"	1.58	"	"	"
"	52	"	1.75	"	"	"
Akau	38	"	1.65	"	"	Puuai
"	66	"	1.74	"	"	"
"	28	Kihi	1.73	"	"	Kanehiki
"	79½	Kom	– 85	"	"	"
"	5½	Kihi	1.78	"	"	Papohaku
"	87½	"	– 60	"	"	Pualima
Kuna	10½	Kom	– 87	"	"	"
Akau	87½	Kihi	– 60	"	"	"
"	10½	"	– 87	"	"	"
"	87½	"	2.94	"	"	Keanae
Kuna	11½	"	2.99	"	"	Pualima
						1.79 Ea

Apana 2 Ke Kuauhau na Ehoomaka ma ke Kihi Kom. Papohaku

Akau	81½	Kihi	2.14	Kuk	ma	Papohaku
"	17½	"	– 39	"	"	"
"	80½	Kom	2.32	"	"	Keanae
Kuna	6½	Kihi	– 47	"	"	Pualima

Apana 3 Ke Kuauhau na Puhonua Ehoomaka ma ke Kihi Kuk Kom. Pa Kuleana o Kaupakalua ma ke Alanui

Kuna	70½	Kihi	0.60	Kuk	ma	Ke Alanui
"	20½	Kom	– 50	"	"	Pualima
"	50	Kihi	71	"	"	"
"	42½	Kom	1.48	"	"	Ke Alanui
Akau	86½	"	– 95	"	"	"
"	38½	Kihi	– 83	"	"	"
"	16½	"	– 98	"	"	Ke Pualima

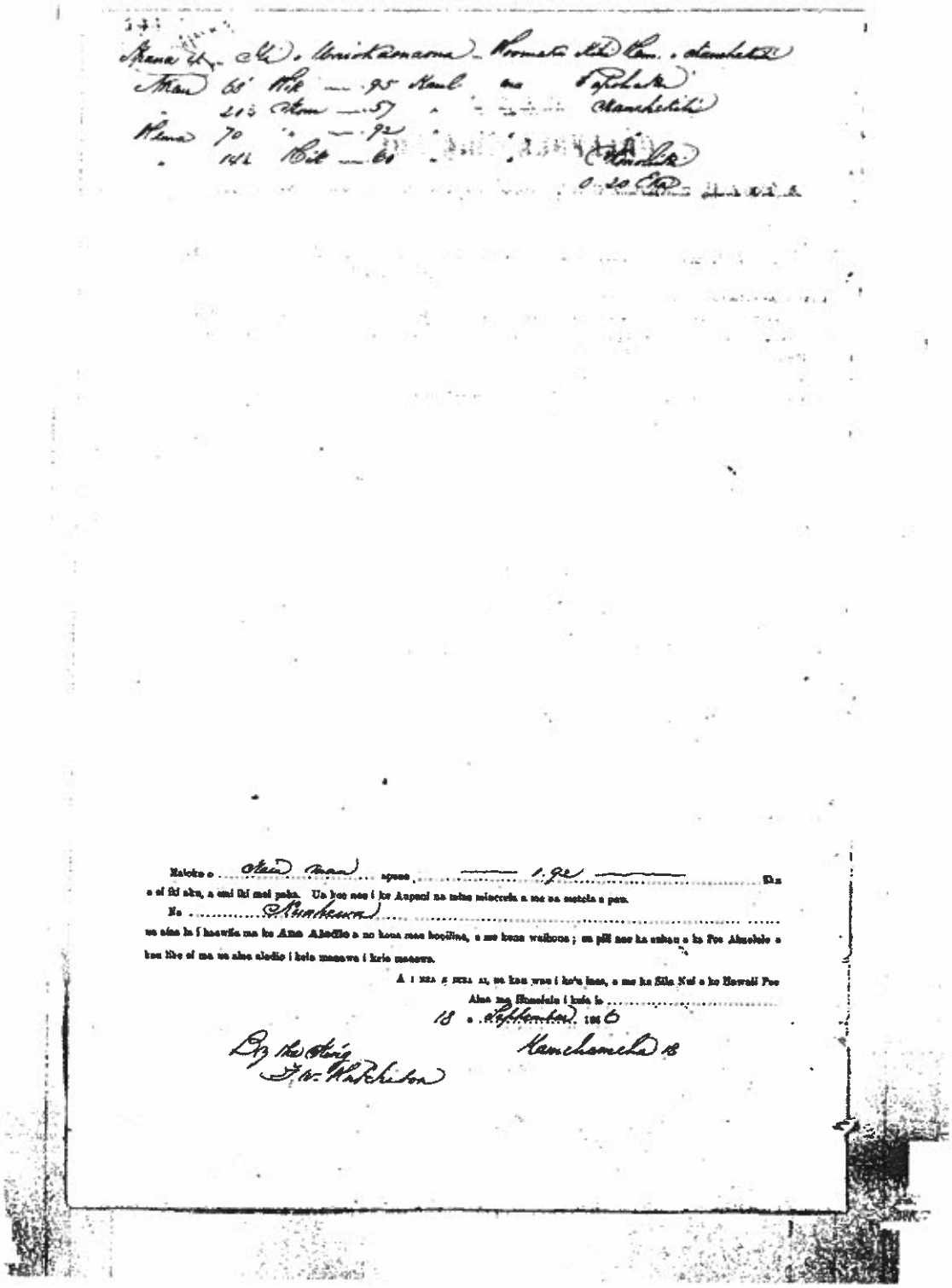

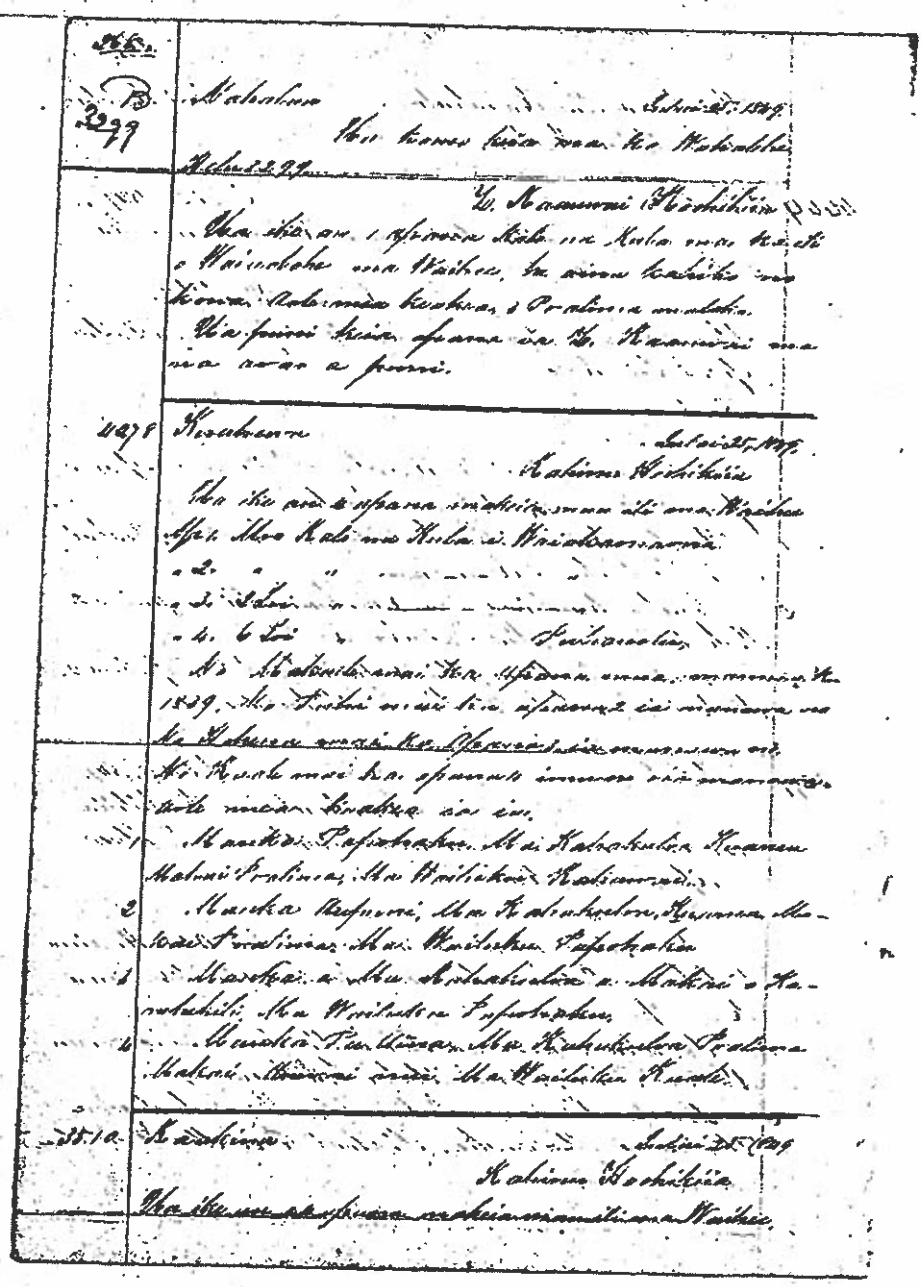

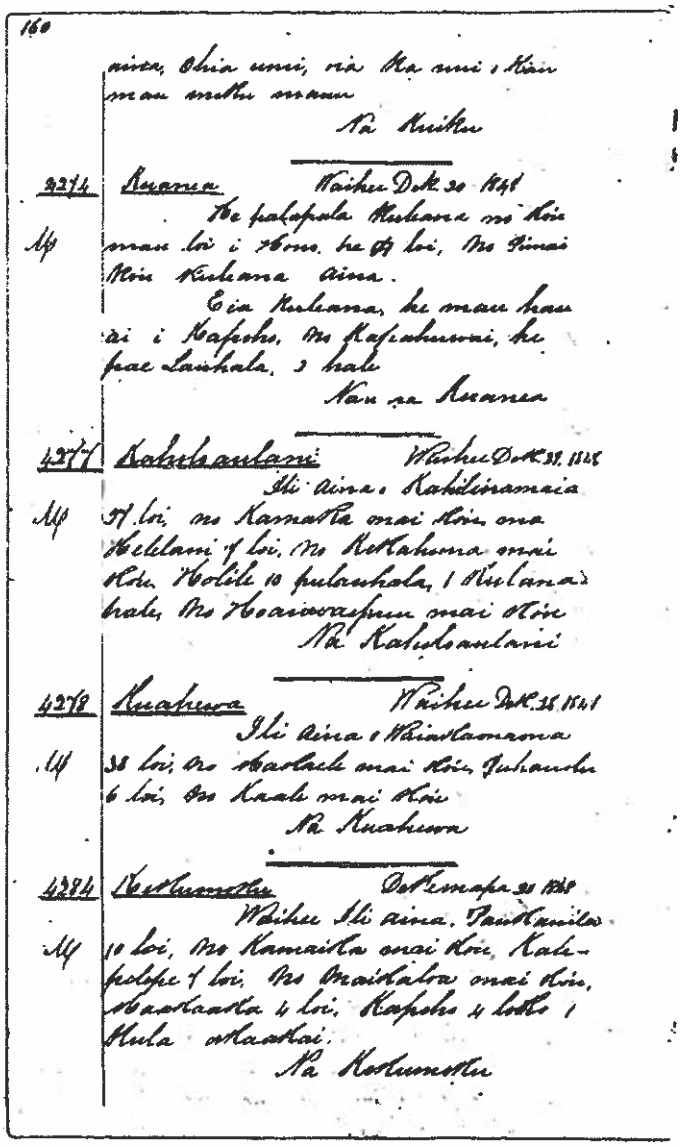

160

aina, Ohia umi, ria Ka umi i Kau
mau mekku mauu

Na Kuiku

4274 Kuanea Waihee Dek. 30 1848

He palapala Kuleana no Kou
Mp mau loi i Hono, he 17 loi, No Pimai
Kou Kuleana aina.

Eia Kuleana, he mau hau
ai i Kapoho, No Kapahuwai, he
pae Lauhala, 3 hale

Nau na Kuanea

4277 Kahuloaulani Waihee Dek. 31. 1848

Ili aina o Kahilinamaia
Mp 57 loi, no Kamaika mai Kou ma
Helelani 7 loi, No Kekahuna mai
Kou, Holile 10 pulauhala, 1 Kulana
hale, No Hoaiwaepuu mai Kou

Na Kahuloaulani

4278 Kuahewa Waihee Dek. 28 1848

Ili aina o Waiakamaona
Mp 38 loi, No Kaakele mai Kou, Puhaulu
6 loi, No Kaale mai Kou

Na Kuahewa

4284 Kekumoku Dekemapa 30 1848

Waihee Ili aina, Paukauila
Mp 10 loi, No Kamaika mai Kou, Kale-
pelepe 7 loi, No Maikaloa mai Kou,
Kaakaaka 4 loi, Kapoho 4 loko 1
Kula akaakai.

Na Kekumoku

LCA 4296

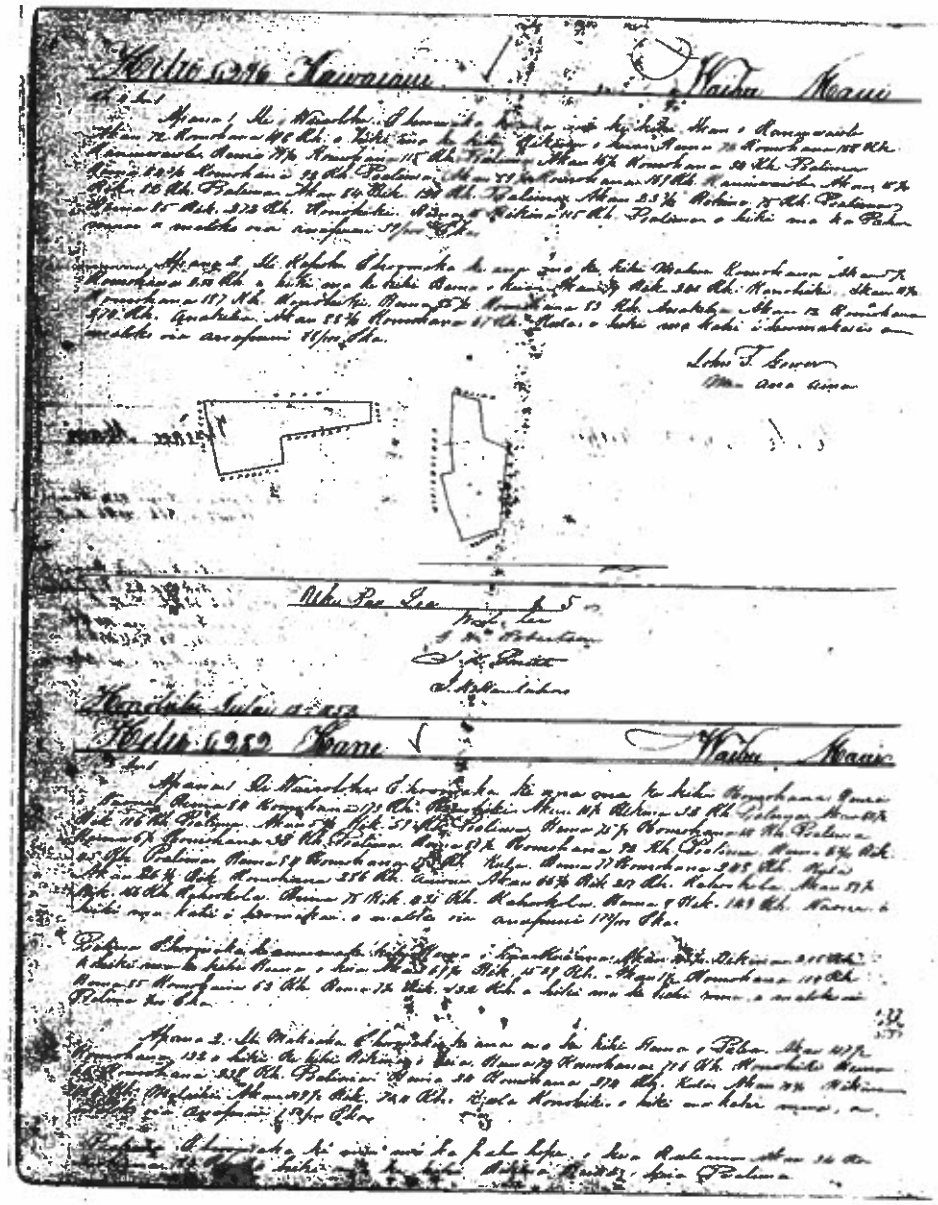

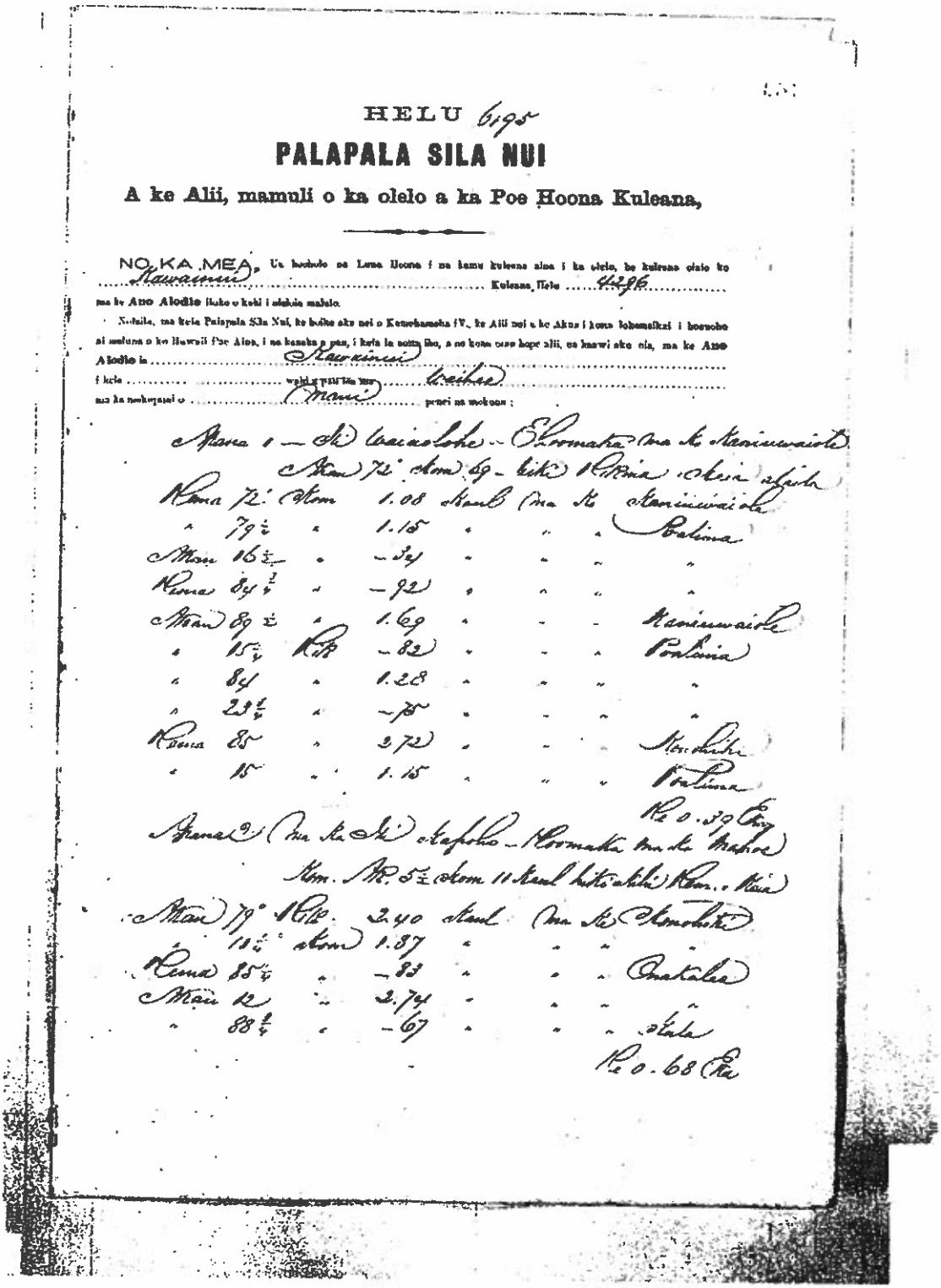

HELU 6195

PALAPALA SILA NUI

A ke Alii, mamuli o ka olelo a ka Poe Hoona Kuleana,

NO KA MEA, Ua hoohoio na Luna Hoona i na kamu kuleana aina i ka olelo, he kuleana olelo ko Kawainui Kuleana Helu 4296 ma ke Ano Alodio iluko o kahi i olelola malalo.

Nolaila, ma keia Palapala Sila Nui, ke hoike aku nei o Kamehameha IV., ke Alii nui o ke Akua i kona lohemaikai i hoonoho ai maluna o ko Hawaii Poe Aina, i na kanaka a pau, i keia la aotta iho, a no kona oiao hope alii, ua haawi aku nia, ma ke Ano Alodio ia Kawainui i kela wahi a pau ma waihee ma ka mokojami o Mani penei na mokuna:

Apana 1 — Ili Waiaolohe — Ehoomaka ma ke Kaniuwaiole
Akau 72° Kom 69 — Hiki Rikina Kaia alaila

Kema	72°	Kom	1.08	Kaul	ma ke	Kaniuwaiole
"	79½	"	1.15	"	" "	Poalima
Mau	16½	"	-34	"	" "	"
Kema	84¾	"	-92	"	" "	"
Mau	89½	"	1.69	"	" "	Kaniuwaiole
"	15¼	Rik	-82	"	" "	Poalima
"	84	"	1.28	"	" "	"
"	23¾	"	-75	"	" "	"
Kema	85	"	2.72	"	" "	Konohiki
"	15	"	1.15	"	" "	Poalima

Re 0.39 Eka

Apana 2 (ma ke Ili) Kapoho — Hoomaka ma ke Mahoe
Kom. Ak. 5½ Kom 11 Kaul hiki Hiki Kom. Kaia

Mau	79°	Rik	2.40	Kaul	ma ke	Konohiki
"	10¼	Kom	1.87	"	" "	"
Kema	85¼	"	-83	"	" "	Onakalea
Mau	12	"	2.74	"	" "	"
"	88¾	"	-67	"	" "	Kala

Re 0.68 Eka

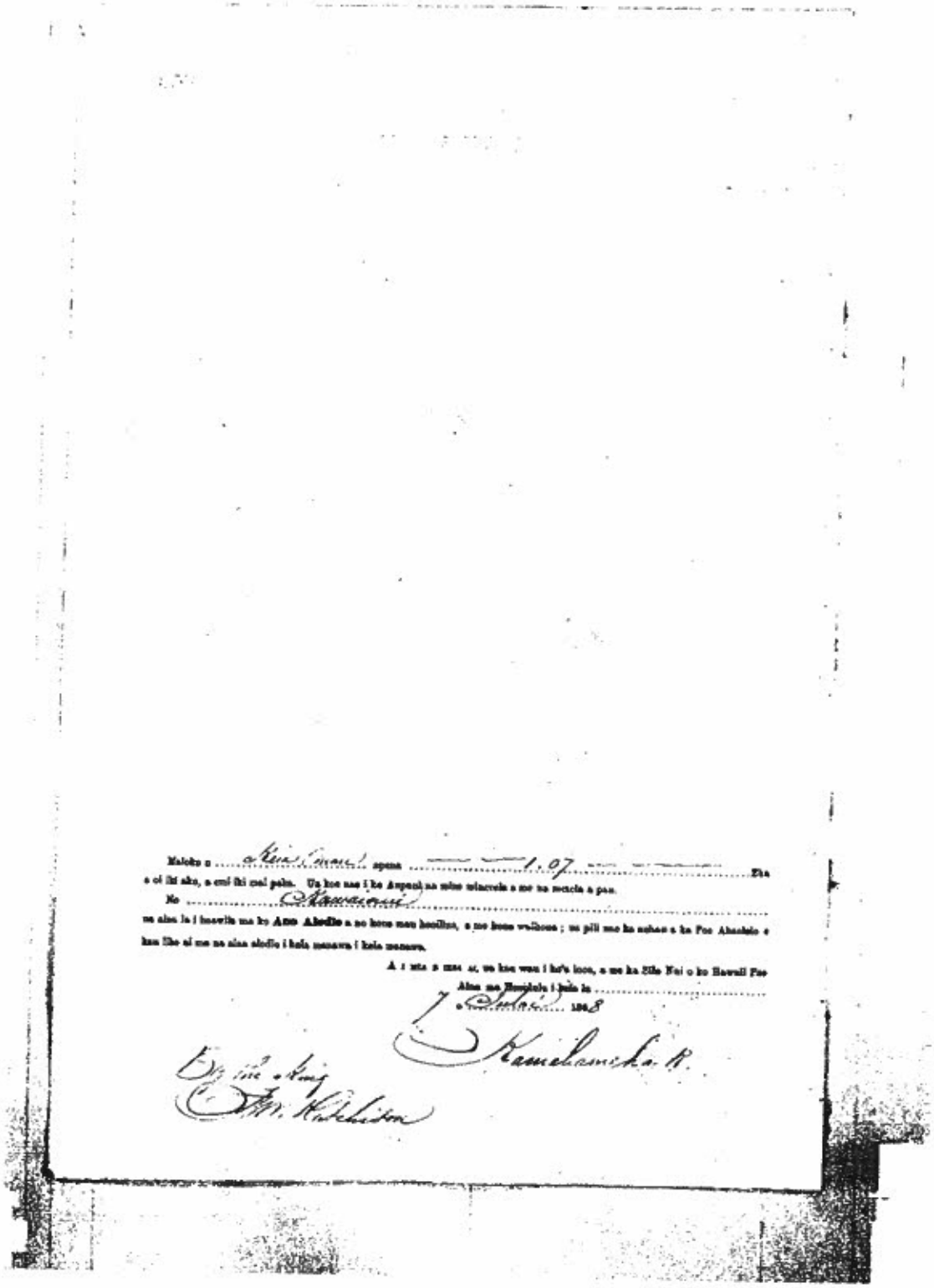

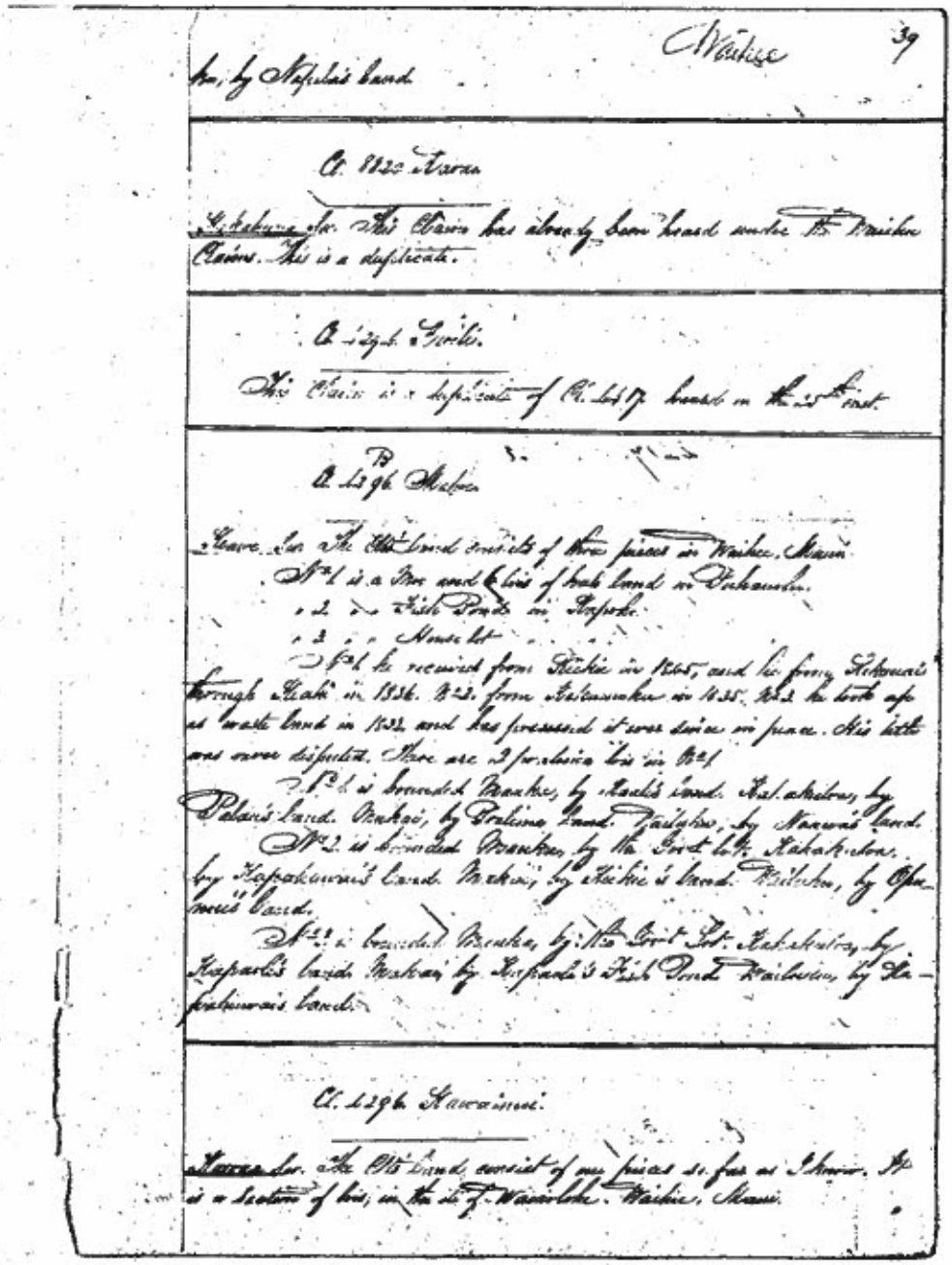

Waihee 39

ku, by Napela's land.

Cl. 8820 Kaua

Kakakuna Sw. This Claim has already been heard under the Waihee Claims. This is a duplicate.

Cl. 4296 Gwili.

This Claim is a duplicate of Cl. 4617 heard on the 25th inst.

Cl. 4296 B Makai

Keawe Sw. The Cl's land consists of three pieces in Waihee, Maui.
No. 1 is a Moo and 6 lots of kalo land in Pukaulu.
" 2 " " Fish Pond in Kapoko.
" 3 " " House lot.
No. 1 he received from Kiekie in 1865, and he from Kekauai through Keaki in 1836. No. 2 from Kekaumeku in 1835. No. 3 he took up as waste land in 1832 and has possessed it ever since in peace. His title was never disputed. There are 2 pralina lots in No. 1.
No. 1 is bounded Mauka, by Kaali's land. Kakakuloa, by Palau's land. Makai, by Pralima land. Wailuku, by Nanwa's land.
No. 2 is bounded Mauka, by the Govt lot. Kakakuloa, by Kapakuwai's land. Makai, by Kiekie's land. Wailuku, by Opumu's land.
No. 3 is bounded Mauka, by the Govt Lot. Kakakuloa, by Kapaoli's land. Makai, by Kapaoli's Fish Pond. Wailuku, by Kapakuwai's land.

Cl. 4296 Kawaimui.

Kawaa Sw. The Cl's land consist of one pieces so far as I know. It is a section of lots, in the ili of Waiwiloke. Waihee, Maui.

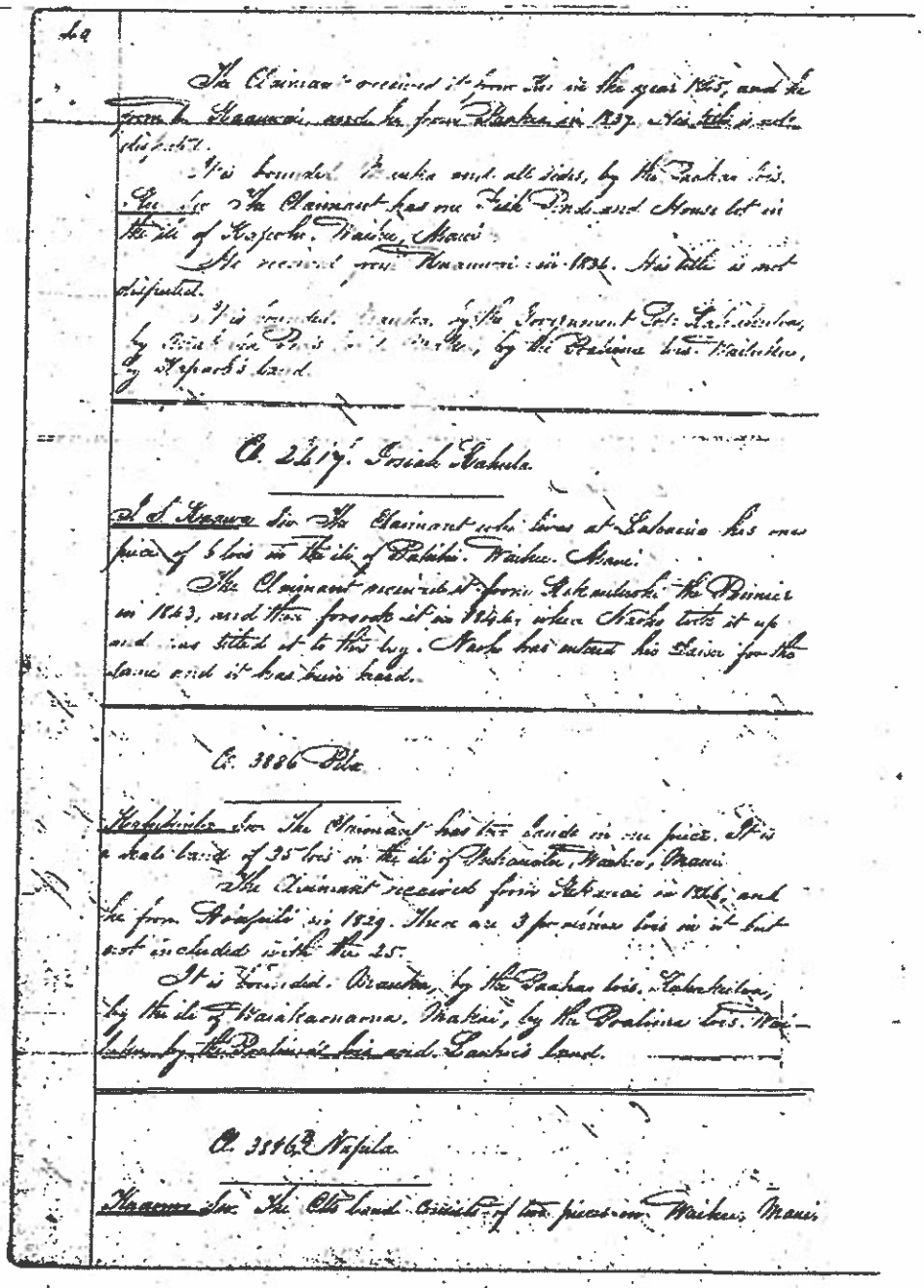

The Claimant received it from Tu in the year 1845, and he from Kaauwai, and he from Paakea in 1837. His title is not disputed.

It is bounded Mauka and all sides, by the Paakai lots.

Sec. Sw. The Claimant has one Fish Pond and House lot in the ili of Kapoho, Waihee, Maui.

He received from Kuauwai in 1836. His title is not disputed.

It is bounded Mauka, by the Government Lot Kahakuloa, by [illegible] Pond's [illegible] Waihee, by the Poalima lots. Waihuku, by Kapoho's land.

A. 2417. Josiah Kahula.

J. S. Kaawa Sw. The Claimant who lives at Lahaina has one piece of 6 lots in the ili of Pahihi. Waihee. Maui.

The Claimant received it from Kekauluohi the Binnier in 1843, and then forsook it in 1846, when Naoho took it up and was titled it to this boy. Naoho has entered his Laiwi for the same and it has been heard.

A. 3886 Pila.

Kahakuloa Sw. The Claimant has two lands in one piece. It is a kalo land of 35 lots in the ili of Pukaualu, Waihee, Maui.

The Claimant received from Kekauai in 1846, and he from Aoapili in 1829. There are 3 poalima lots in it but not included with the 25.

It is bounded. Mauka, by the Paakai lots. Kahakuloa, by the ili of Waiakaonaona. Makai, by the Poalima lots. Waihuku, by the Poalima's lots and Laukoi's land.

A. 3846 B. Napila.

Kaauwai Sw. The Cts land consists of two pieces in Waihee, Maui

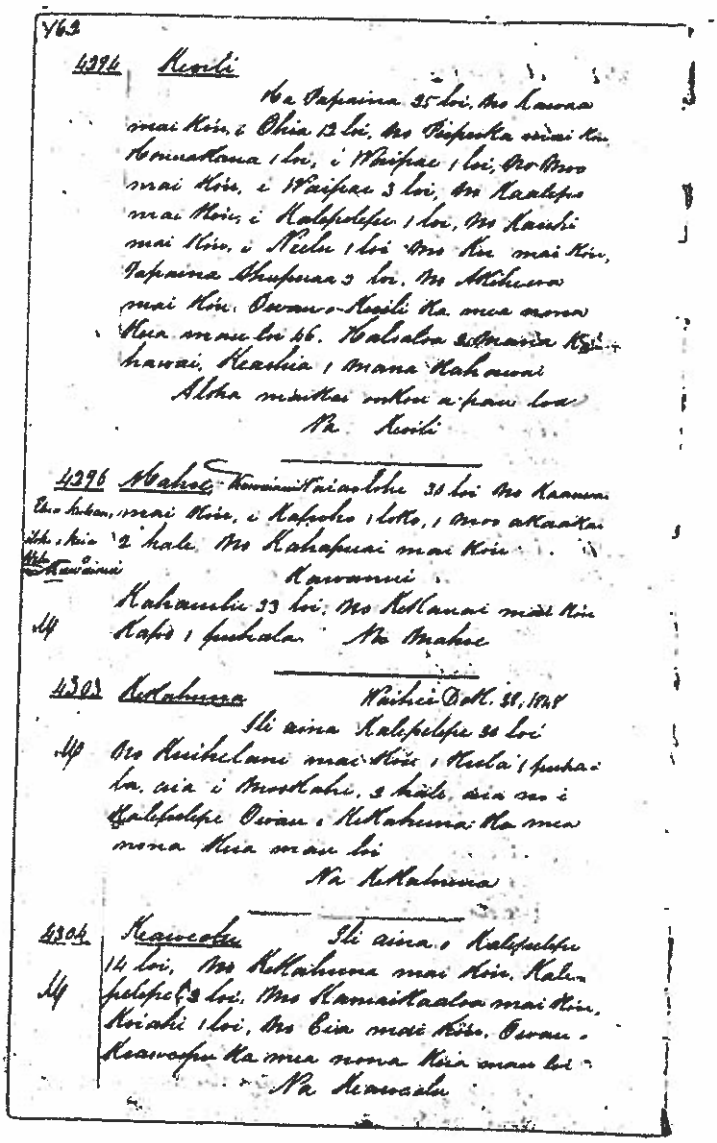

462

4294 Kesili

Ka Papaina 25 loi, No Kawaa mai Kiu, i Ohia 12 loi, No Pipeoka mai Kiu, Hanuakana 1 loi, i Waipae 1 loi, No Moo mai Kiu, i Waipae 3 loi, No Kaalepo mai Kiu, i Kalepelepe 1 loi, No Kaiuhi mai Kiu, i Neelu 1 loi No Kiu mai Kiu, Papaina Shupuaa 2 loi, No Akiheua mai Kiu. Owau o Kesili Ka mea nona Kua mau loi 46. Kalsalua 2 Mana Kahawai, Keashia 1 Mana Kahawai

Aloha maikai onkou a pau loa

Na Kesili

4296 Mahoe Kawaiaolohe 30 loi No Kaauwai mai Kiu, i Kapoho 1 loko, 1 Moo akaakai 2 hale, No Kahapuai mai Kiu

Ehia kuhan, Ilohe i Kia Kawaiaui

Kawaiaui

Kahaulu 33 loi, No Kekauai mai Kiu Kapo 1 puhala. Na Mahoe

4303 Kekahuna Waihei Dek. 28, 1848

Ili aina Kalepelepe 30 loi No Kuihelani mai Kiu 1 Kula 1 puhala, aia i Mookahi, 2 hale, aia no i Kalepelepe Owau o Kekahuna Ka mea nona Kua mau loi

Na Kekahuna

4304 Keawaolu Ili aina o Kalepelepe 14 loi, No Kekahuna mai Kiu, Kalepelepe 3 loi, No Kamaikaalua mai Kiu, Koiahi 1 loi, No Eia mai Kiu, Owau o Keawaopu Ka mea nona Kua mau loi

Na Keawaolu

LCA 4304





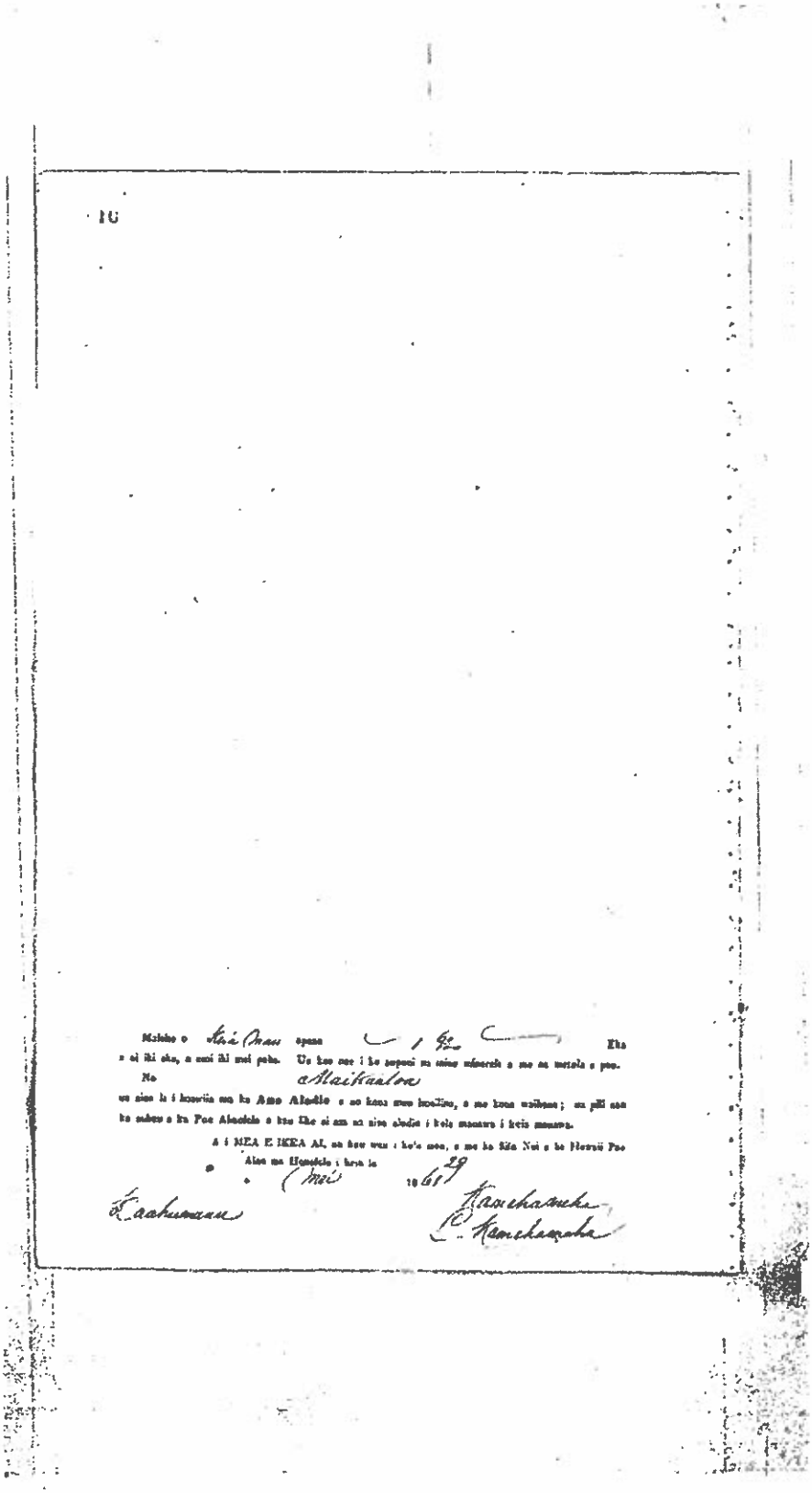

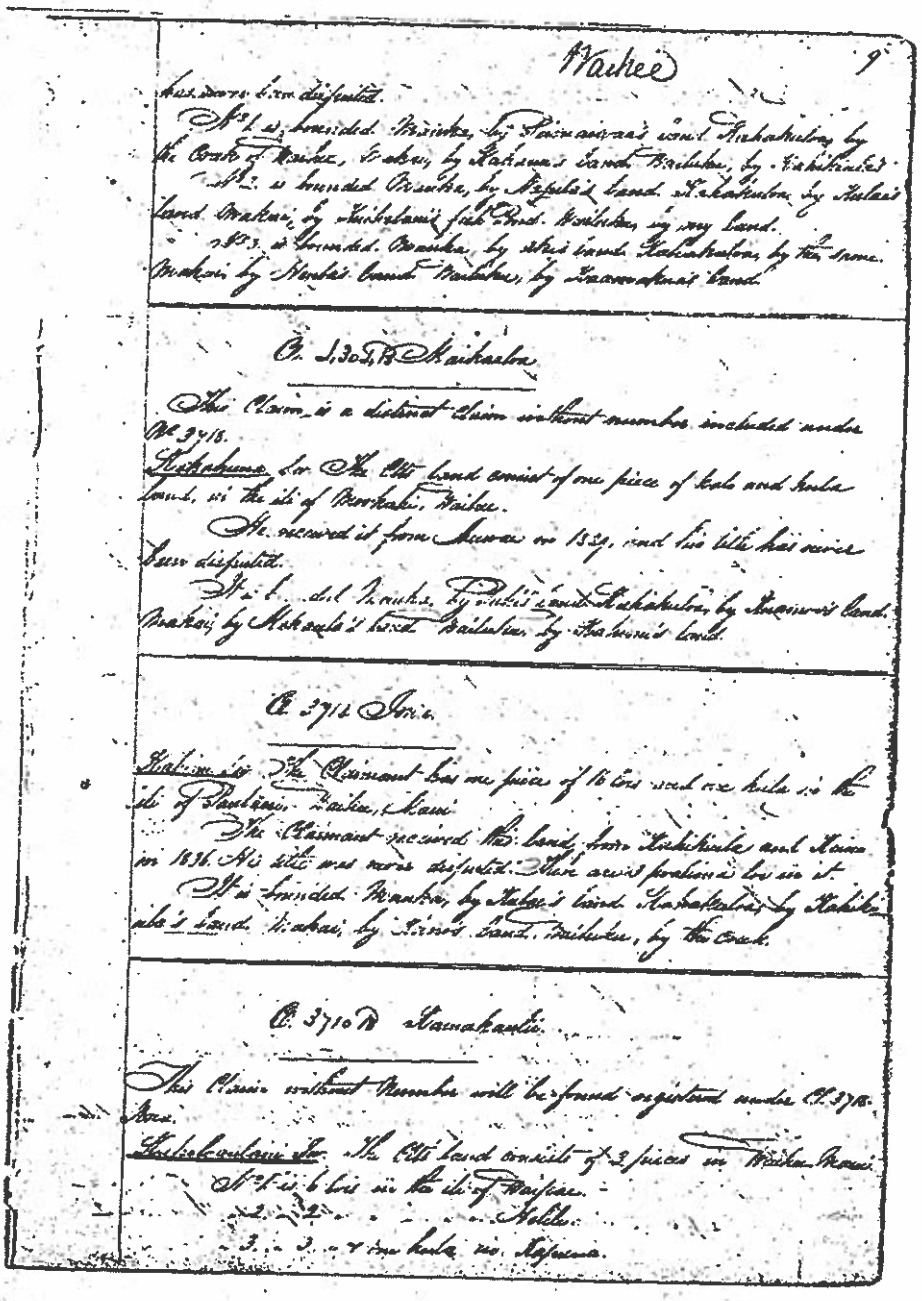

has never been disputed.

No 1 is bounded Mauka, by Kaimaiwai's land Kahakuloa, by the Creek of Waihee, Makai, by Kahaunui's land Wailuku, by Kahikiula's

No 2 is bounded Mauka, by Nepela's land Kahakuloa, by Kulai's land Makai, by Kuihelani's fish Pond Wailuku, by my land.

No 3 is bounded Mauka, by Akai's land Kahakuloa, by the same Makai by Hanla's land Wailuku, by Kaamakuai's land.

C. 1,304 B Kaikaaloa

This Claim is a distinct claim without number included under No 3718.

Kahakuna Sw. The Clts land consist of one piece of kalo and kula land, in the ili of Mookaki, Waihee.

He received it from Muwai in 1839, and his title has never been disputed.

It is bounded Mauka, by Puki's land Kahakuloa, by Kaamoo's land Makai, by Makaula's land Wailuku, by Kahuni's land.

C. 3714 Iowa.

Kahuna Sw. The Claimant has one piece of 16 lois and one kula in the ili of Paulani, Waihee, Maui.

The Claimant received this land from Kahikiula and Kaino in 1836. His title was never disputed. There are 3 portions lois in it.

It is bounded Mauka, by Kalae's land Kahakuloa, by Kahikiula's land Makai, by Kaino's land Wailuku, by the Creek.

C. 3710 B Kamakaulii.

This Claim without Number will be found registered under Cl. 3718 Nova.

Kuihelaulani Sw. The Clts land consists of 3 pieces in Waihee Maui.

No 1 is 6 lois in the ili of Waipae.

" 2 " 2 " " " Helile.

" 3 " 3 " 4 one kula in Kapuna.

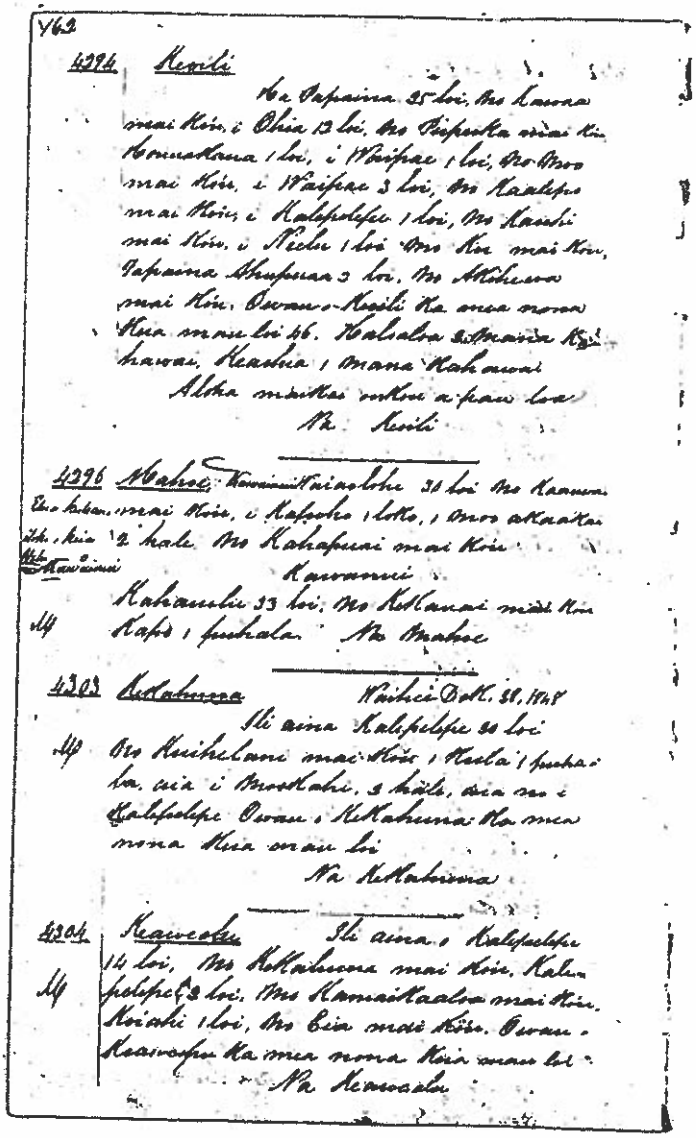

462

4294 Kevili

Ka Papaina 25 loi, No Kawaa mai Kōu, i Ohia 12 loi, No Pipeuka mai Kōu, Kamaakana 1 loi, i Waipae 1 loi, No Moo mai Kōu, i Waipae 3 loi, No Kaalepo mai Kōu, i Kalepelepe 1 loi, No Kaiehi mai Kōu, i Niehu 1 loi No Kui mai Kōu, Papaina Ahupuaa 2 loi, No Akihewa mai Kōu. Owau o Kevili Ka mea nona Kua mau loi 46. Kalaalua 3 Mana Kahawai, Keaahua 1 mana Kahawai

Aloha maikai onkou a pau loa

Na Kevili

4296 Mahoe Kawaiaiohe 30 loi No Kaawai mai Kōu, i Kapoho 1 loko, 1 Moo akaakai 2 hale. No Kahapuai mai Kōu

Kawaiaiohe

Kawaiaiohe 33 loi, No Kekauai mai Kōu Kapo 1 puhala. Na Mahoe

---

4303 Kekahuna Waihee Dok. 38, 1848

Ili aina Kalepelepe 30 loi

No Kuihelani mai Kōu 1 Kula 1 puhala, aia i Mookahi, 3 hale, aia no i Kalepelepe Owau o Kekahuna Ka mea nona Kua mau loi

Na Kekahuna

4304 Keaweolu Ili aina o Kalepelepe 14 loi, No Kekahuna mai Kōu, Kalepelepe 2 loi, No Kamaikaalua mai Kōu, Koiahi 1 loi, No Eia mai Kōu. Owau o Keaweolu Ka mea nona Kua mau loi

Na Keaweolu

LCA 4438





HELU 6225

PALAPALA SILA NUI

A ke Alii, mamuli o ka olelo a ka Poe Hoona Kuleana,

NO KA MEA, Ua hoobolo na Luna Hoona i na luna kuleana aina i ka olelo, he kuleana olelo ke Kameke Kuleana Helu 4438 ma ke **Ano Aiodio** ileko o kahi i oleloia malalo.

Nolaila, ma kela Palapala Sila Nui, ke hoike aku nei o Kamehameha IV., ke Alii nui a ke Akua i kona lokomaikai i hoonoho ai malana o ko Hawaii Poe Aina, i na kauaka a pau, i kela ia nona iho, a no kona mau hope alii, na hawai aku ela, ma ke **Ano Aiodio** ia Kameke i kela wahi aoaulua ma Waihee Wailuapoona ma ka mokupeni o Maui penei na mokuna:

E hoomaka ma ke Kihi Akau o Kawelohelii alaila

Hema	70	Kou	4.97	Kuul	ma	Ko	Kawelohelii
"	63	"	3.10	"	"	"	"
"	66	"	0.65	"	"	Ka	Poalima
Akau	24½	"	0.60	"	"	"	"
"	64½	Kik	3.60	"	"	"	"
"	64½	"	2.80	"	"	Ko	Kuauna
"	76½	"	2.22	"	"	Ka	Poalima
Hema	16	"	0.40	"	"	"	"

Ka 0.44 Eka

Maloko o ..... Kiva ..... apana ——— 0. 44 ——— Eku
a oi iki aku, o emi iki mai paha. Ua hoe nae i ke Aupuni na mine minerela a me na metela a pao.

No ..... Kamehe .....
na aina la i haawila ma ke Ano Aledio a no kana mau hoolina, a me kana waihona; ua pili nae ka auhau a ka Poe Ahaolelu a
kau like ai ma na aina alodio i kela manawa i koia manawa.

A i mea e ike ai, ua kau wau i ko'u inoa, a me ka Sila Nui o ko Hawaii Pae
Aina ma Honolulu i keia la .....
27 o February ... 1869

Kamehameha IV.

By the King
F. W. Wetherbee
M. Int.

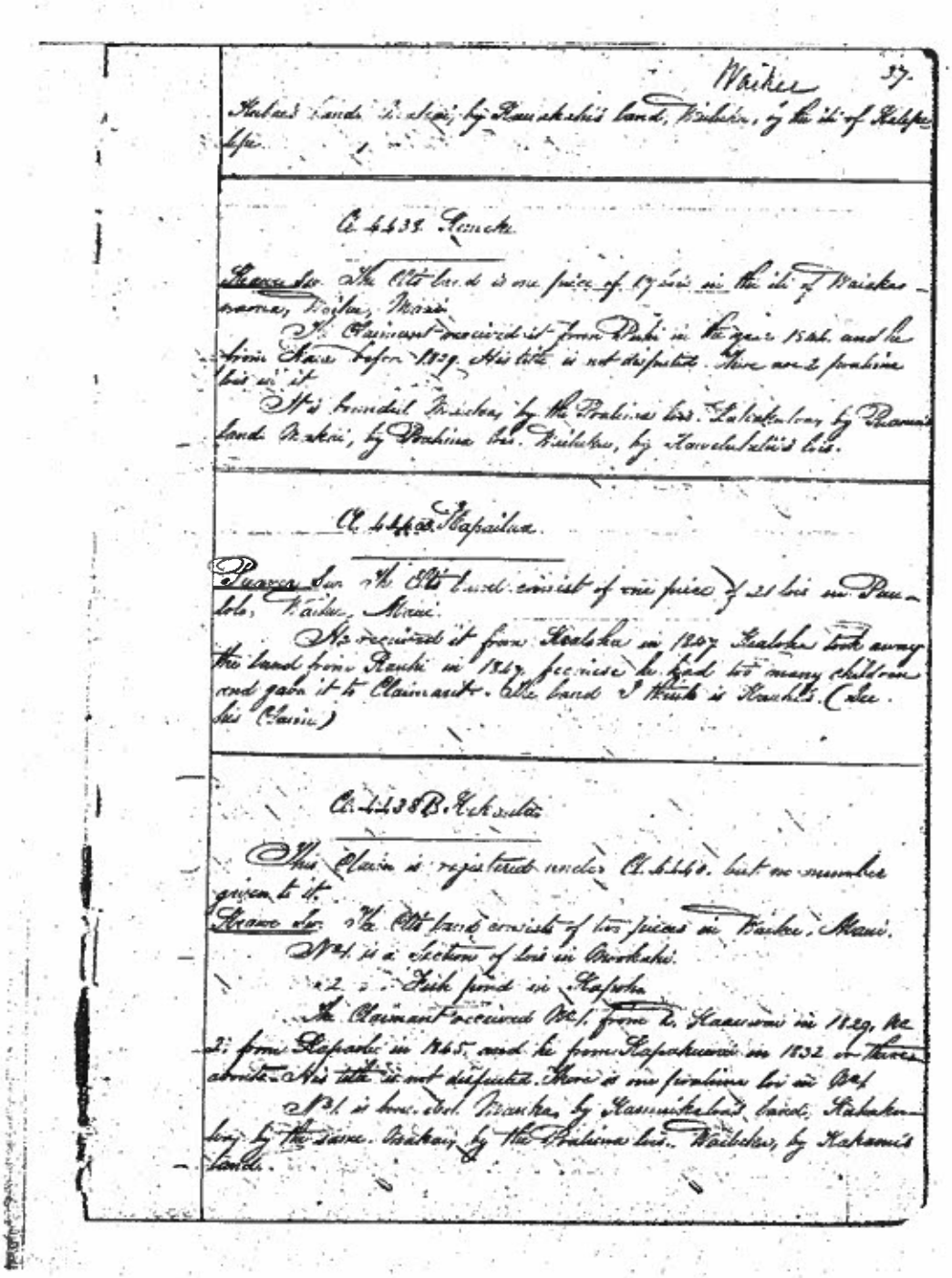

Waikee 37.

Kaluaa's land, Makai, by Kauakahi's land, Waikeke, by the ili of Kalepe-lepe.

Cl. 4438. Kaneke

Kaaua Sw. The Clt's land is one piece of 17 lois in the ili of Waiakoa-naoa, Waikee, Maui.

The Claimant received it from Puhi in the year 1846 and he from Naea before 1839. His title is not disputed. There are 2 pralima lois in it.

It is bounded Waiakoa, by the Pralima lois. Lakakuloa, by Puaauai's land. Makai, by Pralima lois. Waikeke, by Kawelulalii's lois.

Cl. 4440 B. Kapailua.

Puaaua Sw. The Clt's land consist of one piece of 21 lois in Pau-lolo, Waikee, Maui.

He received it from Kealoha in 1847. Kealoha took away the land from Kauhi in 1847, because he had too many children and gave it to Claimant. The land I think is Kauhi's. (See his Claim)

Cl. 4438 B. Kekaula

This Claim is registered under Cl. 4440. but no number given to it.

Kaaua Sw. The Clt's land consists of two pieces in Waikee, Maui.

No. 1. is a Section of lois in Mookahi.

" 2. " Fish pond in Kapoha.

The Claimant received No. 1. from D. Kaauwai in 1829, No. 2. from Kapaoli in 1845, and he from Kapakuwai in 1832 or there abouts. His title is not disputed. There is one pralima loi in No. 1.

No. 1. is bounded Waiakoa, by Kaauwikaloa's land. Kakakuloa, by the same. Makai, by the Pralima lois. Waikeke, by Kakami's land.

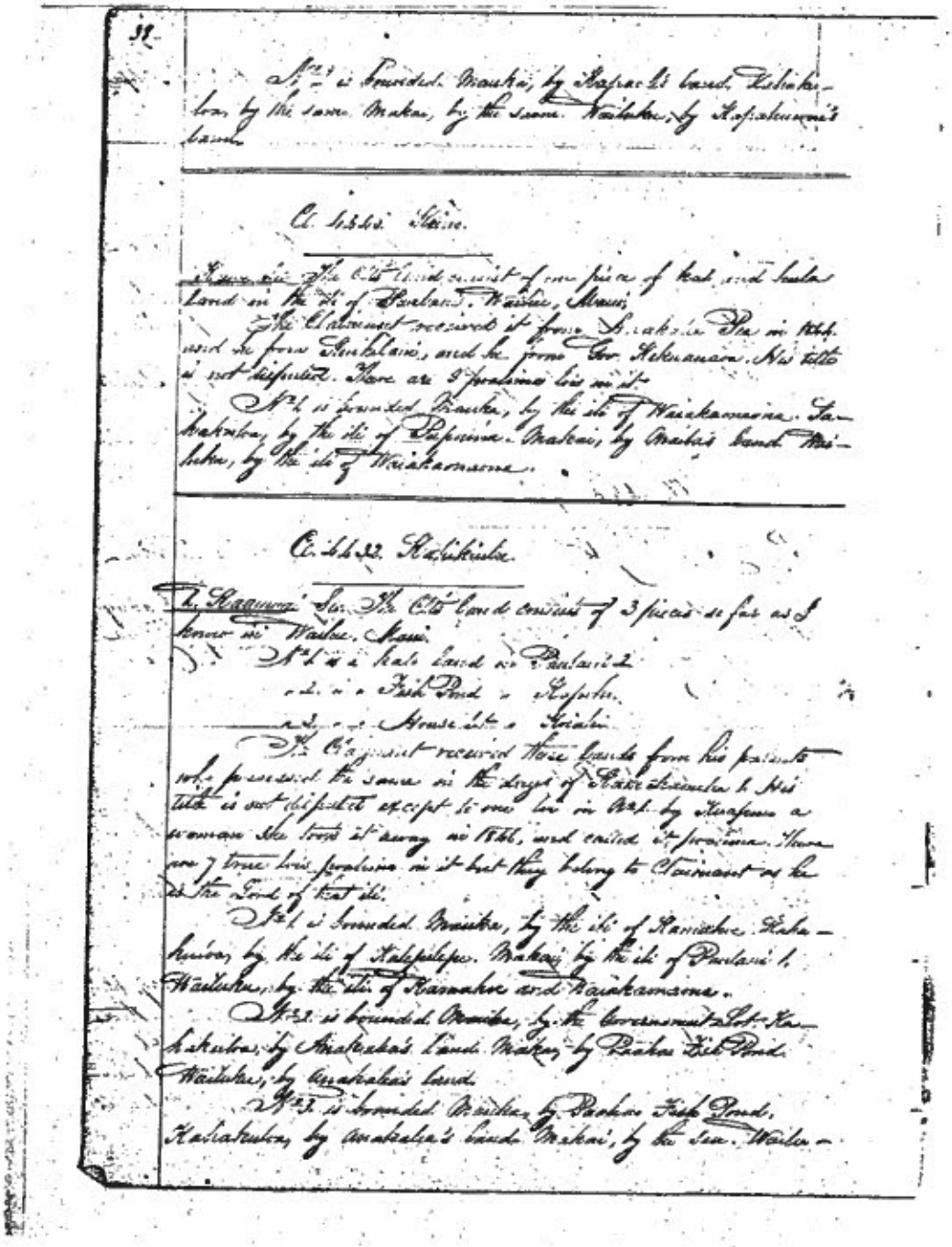

38

No. 1 is bounded Mauka, by Kapaoli's land. Kahakuloa, by the same. Makai, by the same. Wailuku, by Kapahunui's land.

Cl. 4445. Kaiu.

Kaiu Sir. The Clt's land consist of one piece of kalo and hula land in the ili of Paulani. Wailuku, Maui.

The Claimant received it from Anakalea Pea in 1844. and he from Kuikilani, and he from Gov. Kekuanaoa. His title is not disputed. There are 5 proximo lois in it.

No. 1 is bounded Mauka, by the ili of Waiakamaona. Kahakuloa, by the ili of Papuina. Makai, by Maiba's land. Wailuku, by the ili of Waiakamaona.

Cl. 4432. Kahikiuka.

1. Kaaumoi Sir. The Clt's land consists of 3 pieces so far as I know in Wailuku, Maui.

No. 1 is a kalo land in Paulani 2.
" 2. " " Fish Pond " Kapuhi.
" 3. " " House lot " Koiahi.

The Claimant received these lands from his parents who possessed the same in the days of Kamehameha 1. His title is not disputed except to one loi in No. 1. by Kuapuna a woman she took it away in 1846, and called it proximo. There are 7 true lois proximo in it but they belong to Claimant as he is the Lord of that ili.

No. 1 is bounded Mauka, by the ili of Kamahoe. Kahakuloa, by the ili of Kalepilepe. Makai, by the ili of Paulani 1. Wailuku, by the ili of Kamahoe and Waiakamaona.

No. 2 is bounded Mauka, by the Government Lot. Kahakuloa, by Anakalea's land. Makai, by Paahao Fish Pond. Wailuku, by Anakalea's land.

No. 3 is bounded Mauka, by Paahao Fish Pond. Kahakuloa, by Anakalea's land. Makai, by the sea. Wailu-

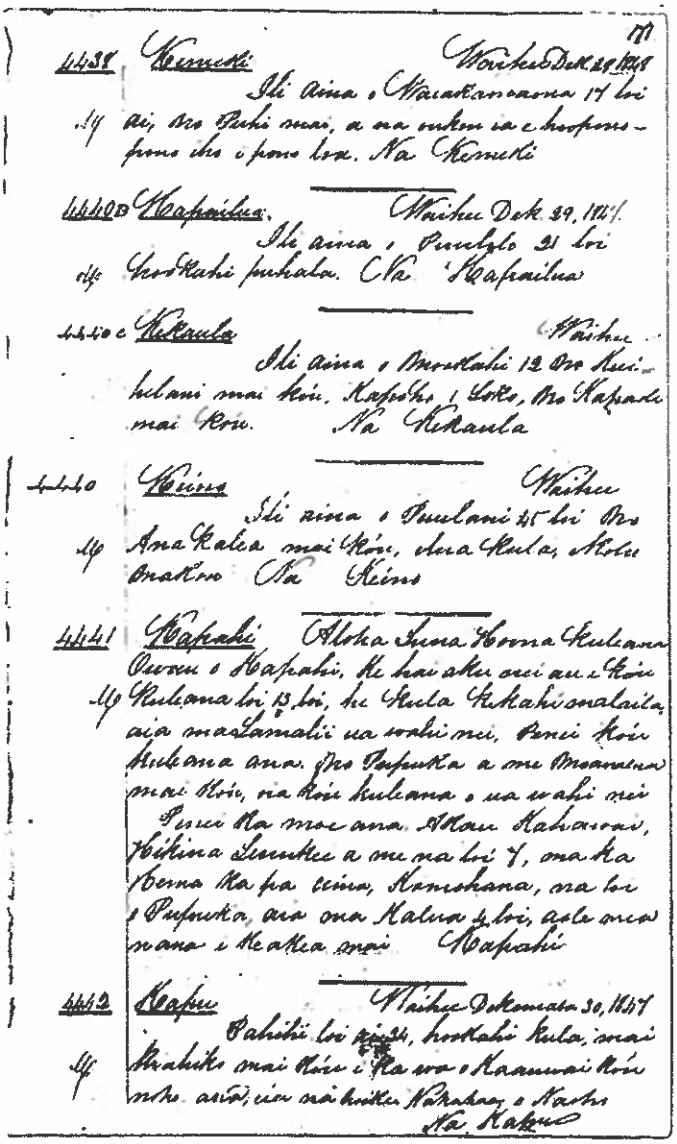

171

4438 Kemeki Waihee Dek 29 1848
Ili aina o Waiakamaona 17 loi
Mf ai, Bro Puhi mai, a na ouken ia e hoopono-
pono iho i pono loa. Na Kemeki

4440 B Kapailua. Waihee Dek 29, 1847.
Ili aina o Puulolo 21 loi
Mf hookahi puhala. Na Kapailua

4440 C Kekaula Waihee
Ili aina o Mookahi 12 Bro Kui-
helani mai kou, Kapoho 1 Loko, Bro Kapaole
mai kou. Na Kekaula

4440 Keino Waihee
Ili aina o Puulani 45 loi Bro
Mf Ana Kalea mai kou, Ana Kula, Molu
Onakoo Na Keino

4441 Kapahi Aloha Luna Hoona Kuleana
Owau o Kapahi, ke hai aku nei au i kou
Mf Kuleana loi 13 loi, he Kula Kikahi malaila,
aia ma Lamalii ua wahi nei, Penei kou
Kuleana ana. Bro Pupuka a me Moanalua
mai kou, ua kou kuleana o ua wahi nei
Penei ka moe ana. Akau Kahawai,
Hikina Lemukee a me na loi 7, ma ka
Kema ka pa ceina, Komohana, na loi
o Pupuka, aia ma Kalua 4 loi, aole mea
nana e Keakea mai Kapahi

4442 Kapu Waihee Dekemaba 30, 1847
Pahihi loi ai 34, hookahi kula, mai
Mf Kahiko mai kou i ka wa o Kaanuai kou
noho aiia, ia na hoike Nakahaa o Naoho
Na Kapu

LCA 4405 CC



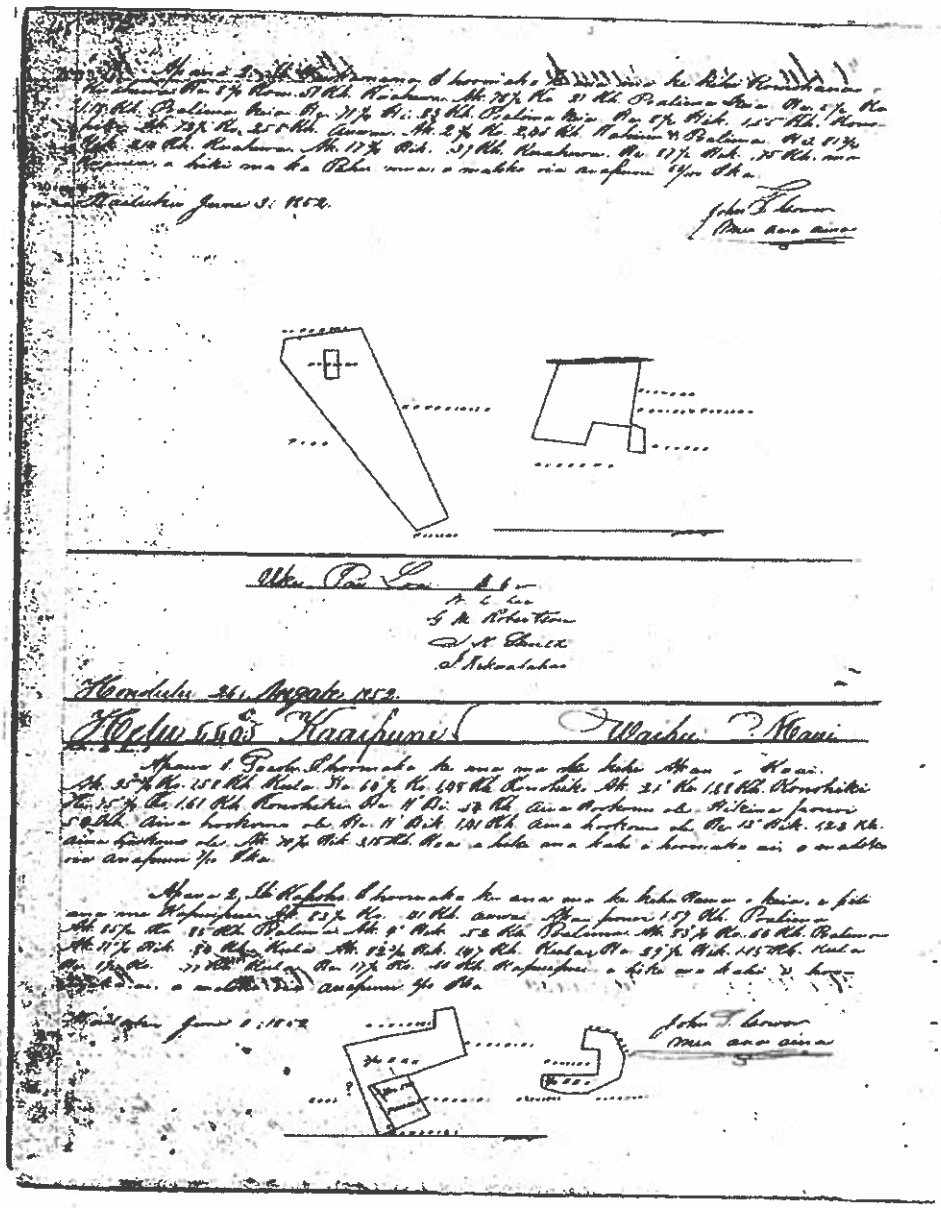

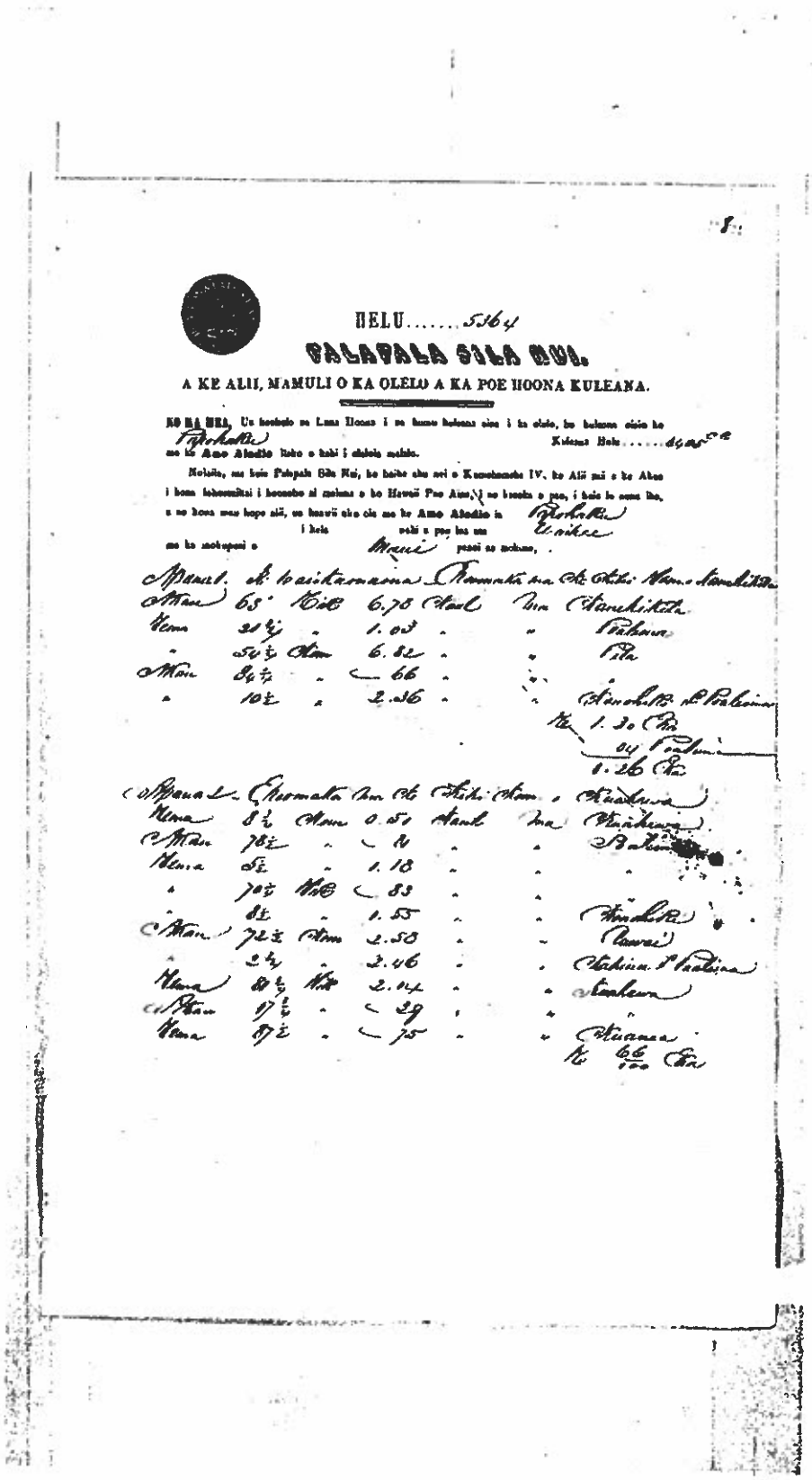

8

HELU.....5364

PALAPALA SILA NUI.

A KE ALII, MAMULI O KA OLELO A KA POE HOONA KULEANA.

NO KA HEA, Ua hoolelo na Luna Hoona i na humu kuleana aina i ka olelo, ke kuleana aina ke Papahaku Kuleana Helu.....6405 Ea
ma ke Ano Aladio lalo o kahi i olelo malalo.

Nolaila, ma keia Palapala Sila Nui, ke haiho aku nei o Kamehameha IV, ke Alii mai a ke Akua i hona lahoomiitai i hoonoho ai maluna o ko Hawaii Pae Aina, i no hooka o pae, i hoio lo nona lho, a no hona mau hope alii, ua hawaii aku oia ma ke Ano Aladio ia Papahaku i hoio nahi a pae ina ua Waikee ma ka mokupuni o Maui panai na moluna.

Apana 1. Ke Waiakaonaona Ekomaka ma Ke Kihi Hema Kanehikila

Mau	65	Kiki	6.78	Kaul	ma	Kanehikila
Hema	21¼	"	1.03	"	"	Paalima
"	54¼	Hem	6.82	"	"	Pila
Mau	84¼	"	66	"	"	"
"	10½	"	2.36	"	"	Kanehikila & Paalima

Re 1.30 Ea
04 Paalima
1.26 Ea

Apana 2. Ekomaka ma Ke Kihi Hema Kuahewa

Hema	8½	Hem	0.51	Kaul	ma	Kuahewa
Mau	78½	"	84	"	"	Bahia
Hema	5½	"	1.18	"	"	"
"	70¼	Kiki	83	"	"	"
"	8½	"	1.55	"	"	Kanehikila
Mau	72½	Hem	2.58	"	"	Lawai
"	2¼	"	2.46	"	"	Kahiua & Paalima
Hema	81¼	Kiki	2.14	"	"	Kuahewa
Mau	17¼	"	29	"	"	"
Hema	87½	"	75	"	"	Kuanea

Re 66/100 Ea

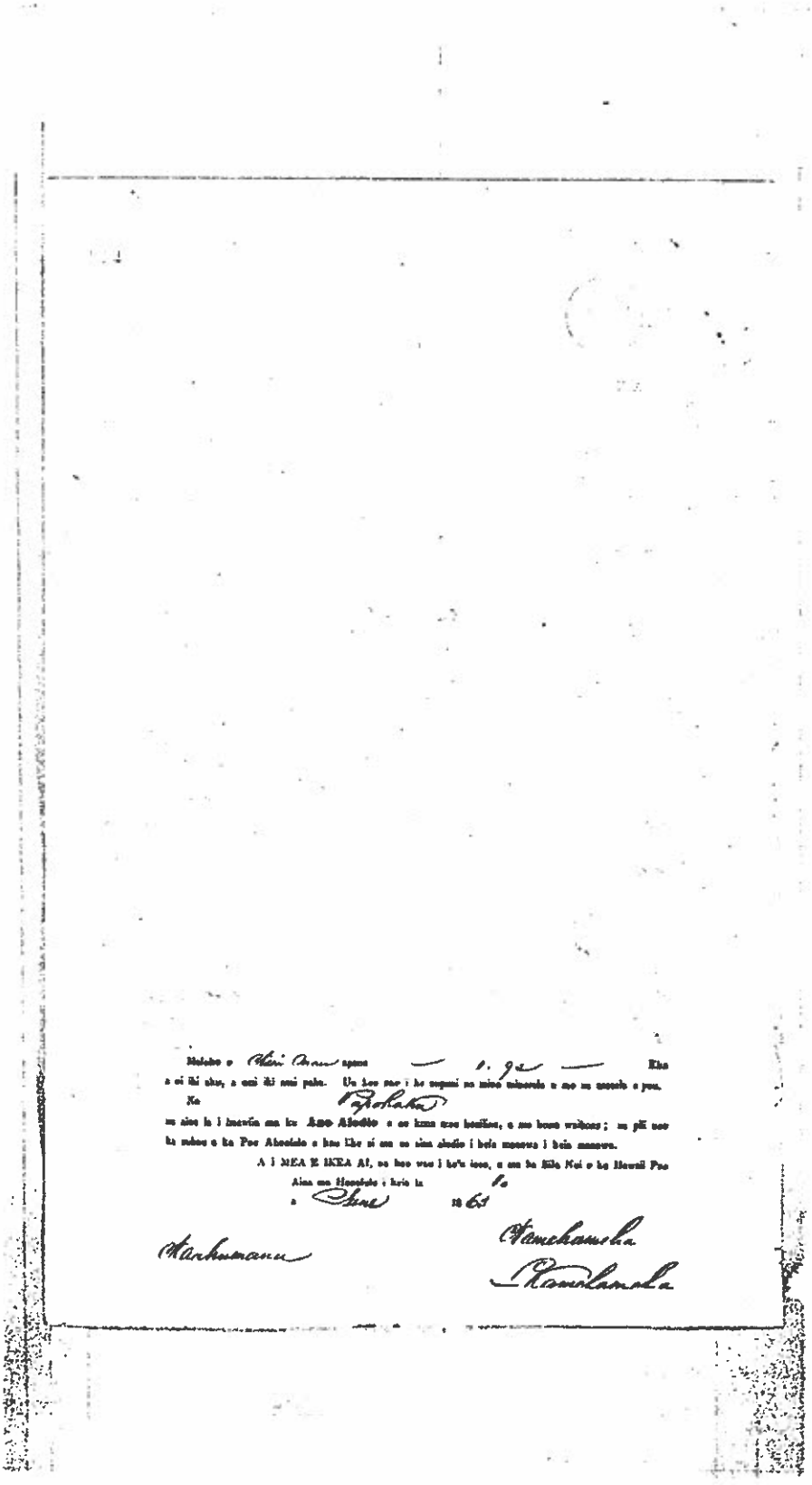

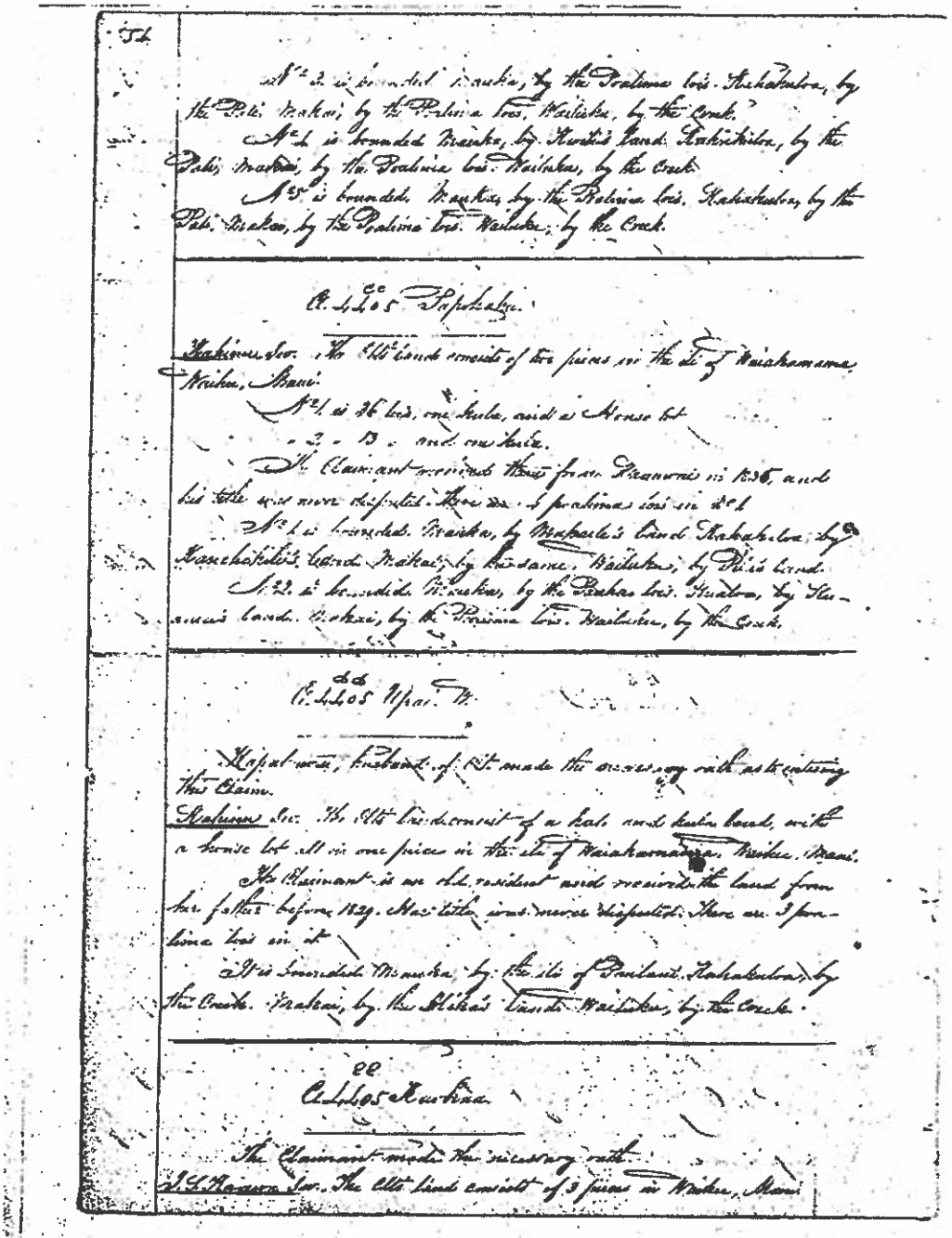

54

No. 3 is bounded Mauka, by the Poalima lois. Kahakuloa, by the Pali. Makai, by the Poalima lois. Wailuku, by the Creek.

No. 4 is bounded Mauka, by Kwitu's land. Kahakuloa, by the Pali. Makai, by the Poalima lois. Wailuku, by the Creek.

No. 5 is bounded Mauka, by the Poalima lois. Kahakuloa, by the Pali. Makai, by the Poalima lois. Wailuku, by the Creek.

Ca. 4405 Papohaku.

Kahinu Sw. The Clt's land consists of two pieces in the ili of Waiakamaoma, Waihee, Maui.

No. 1 is 26 lois, one kula, and a House lot
" 2 " 13 " and one kula.

The Claimant received them from Paumoai in 1836, and his title was never disputed. There are 4 poalima lois in No. 1

No. 1 is bounded Mauka, by Makaele's land. Kahakuloa, by Kanehekili's land. Makai, by the same. Wailuku, by Pili's land.

No. 2 is bounded Mauka, by the Poalima lois. Kualoa, by Kuanui's land. Makai, by the Poalima lois. Wailuku, by the Creek.

Ca. 4405 Upai. W.

Kapalawai, husband of Clt. made the necessary oath as to entering this Claim.

Kahinu Sw. The Clt's land consist of a kalo and kula land, with a house lot all in one piece in the ili of Waiakamaoma, Waihee, Maui.

The Claimant is an old resident and received the land from her father before 1829. Her title was never disputed. There are 3 poalima lois in it.

It is bounded Mauka, by the ili of Paulani. Kahakuloa, by the Creek. Makai, by the Hika's land. Wailuku, by the Creek.

Ca. 4405 Kaohua

The Claimant made the necessary oath.

J. S. Kaiawa Sw. The Clt's land consists of 3 pieces in Waihee, Maui

LCA 4405 DD



5 4405

Ukn Pau Iw / 4. ea
W. L. Lee
J. M. Alexander
J. Kekaulahao
S. K. Smith

Honolulu 25 Dec 1852

N.R.
Helu 4405 Kuleana ma Kaihu / Waiehu Maui

Ma Kiaha Ehowaka ke ana ana ke kihi Akau o Hoalua Aka ma 67½° Hikina 15 Kaulahao ma ke Pualima, Akau 31° Komohana 3½ Kaulahao, ana ke Alanaha Kuma 65° Komohana 66 Kaulahao ana ke Kihau Kuma 33½° Hiki 3/1 Kaulahao ana ke Kuleana a hiki ana kahi i komoka ai a wahi ia ana pono 2/0 Ekau

Waiehu July 11 1852

John S. Green
Ma ana aina

1 Kaul. 1 Loko

Ukn Pau Iw / 3. ea
W. L. Lee
J. M. Alexander
J. Kekaulahao
S. K. Smith

Honolulu 25 Dec 1852

DD
Helu 4405 Upui / Waiehu Maui

Ma Kaihuimoana Ehowaka ke ana ana ke kihi Komohana o Kahiau Aka 83½° Kum 24 Kh. i kihi o Pa Kalua Kum 5½° Kum 180 Kh. ana Kaulahi, Kum 37½° Kih 272 Kh. ana ke Kahiau Kum 76½° Kih 416 ana ke Kahuela Kum 78° Kih 3/1 Kaul. ana ke Auwai Kum 20° Kih 230 Kh. ana ke auwai Aka 83½ Kih 240 Kh. ana Kaulahi Aka 62° Kum 102 Kh. ana ke Auwai Aka 31° Kum 165 Kh. ana ke auwai Aka 66° Kum 176 Kh. ana ke auwai Aka 72½° Kum 358 Kh. ana ke auwai Aka 21½° Kum 210 Kh. ana ke auwai Aka 65° Kum 129 Kh. ana ke auwai Aka 35° Kum 1.84 Kh. ana ke auwai a hiki ana kahi i komoka hali'a a wahi ia ana pono 2/0 Ekau

Waiehu July 7 1852

John S. Green
Ma ana aina

2 Kuleana 1 Loko

Ukn Pau Iw / 6.
W. L. Lee
J. M. Alexander
J. Kekaulahao
S. K. Smith

Honolulu 25 Dec 1852

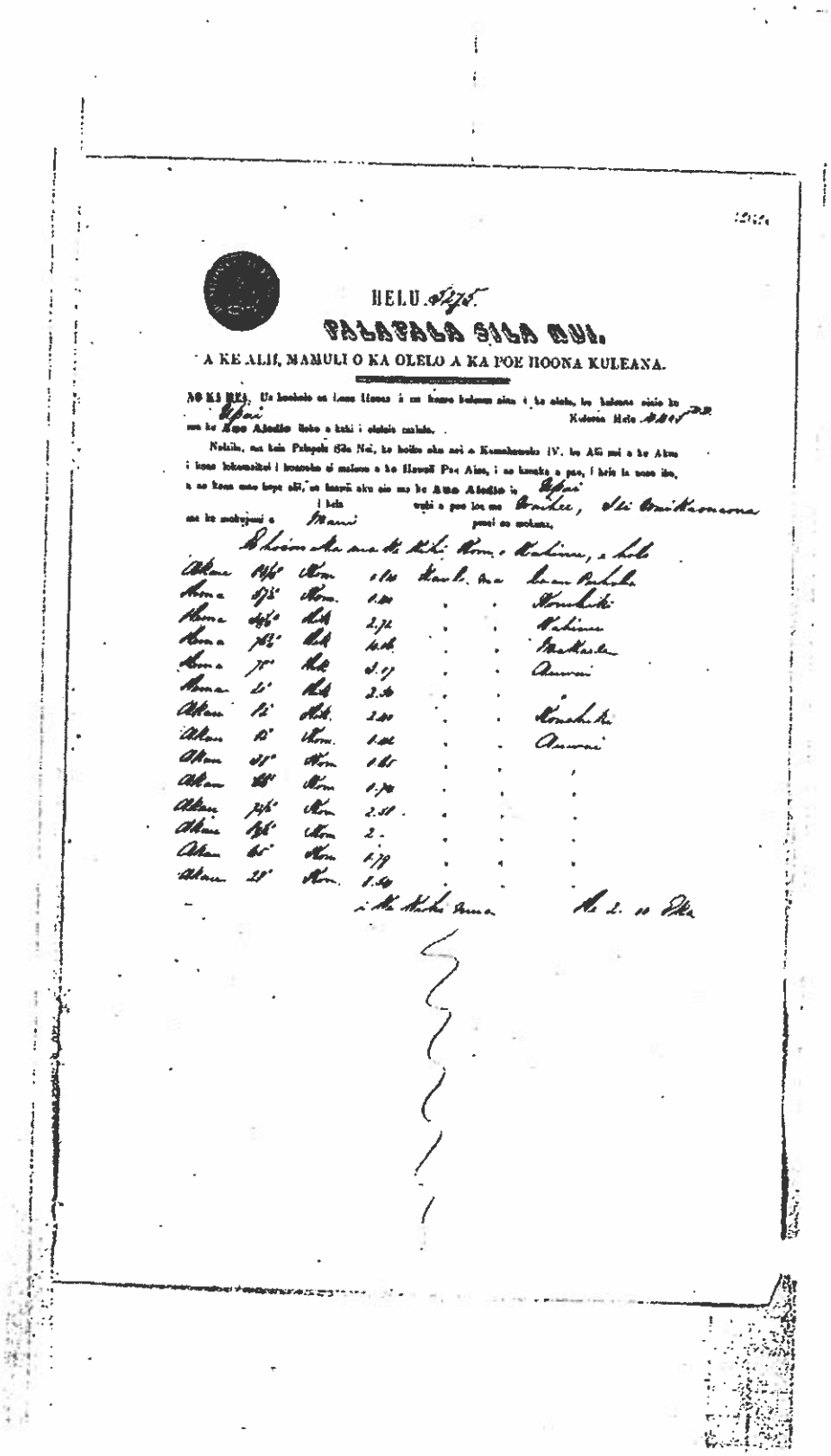

HELU.

PALAPALA SILA NUI.

A KE ALII, MAMULI O KA OLELO A KA POE HOONA KULEANA.

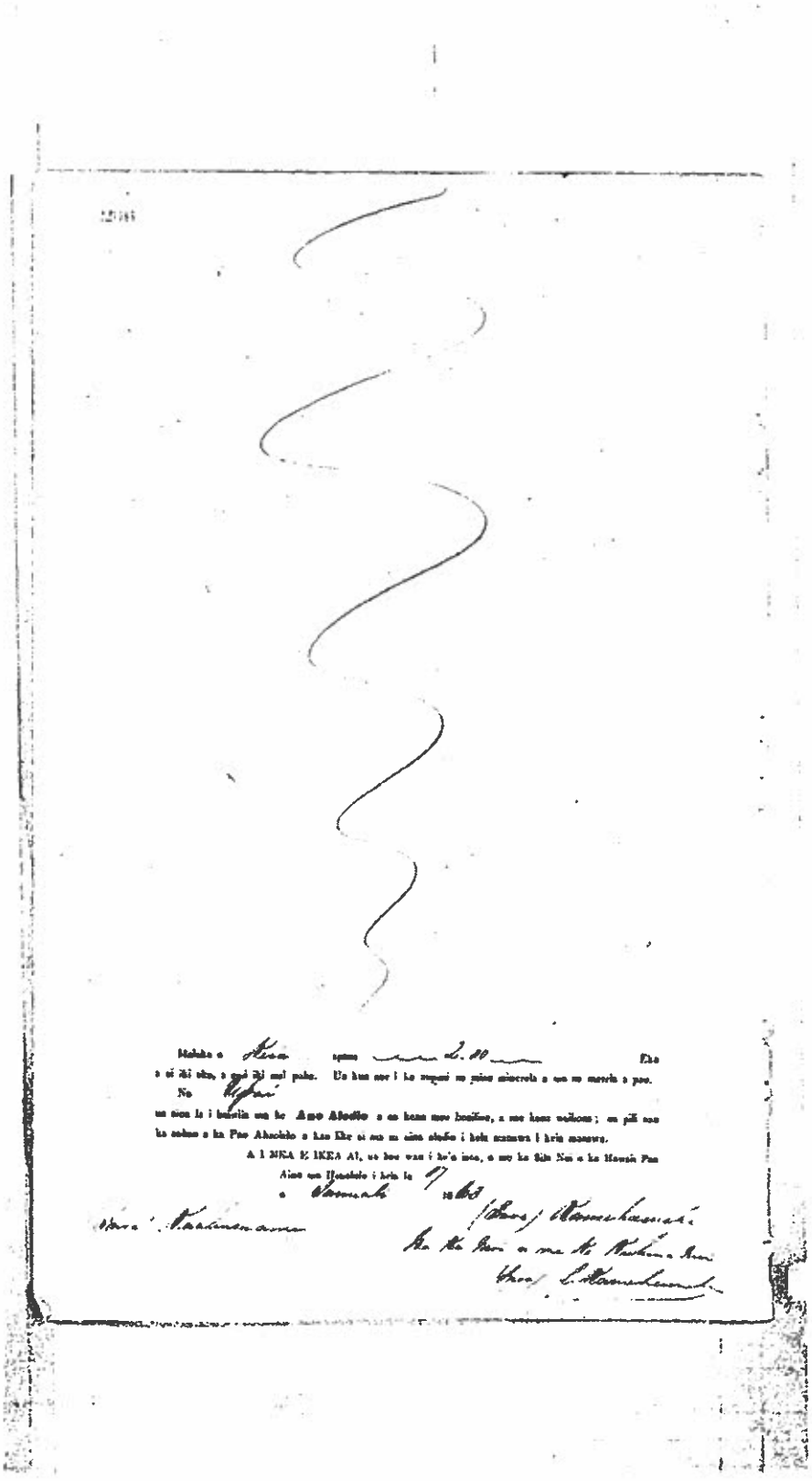

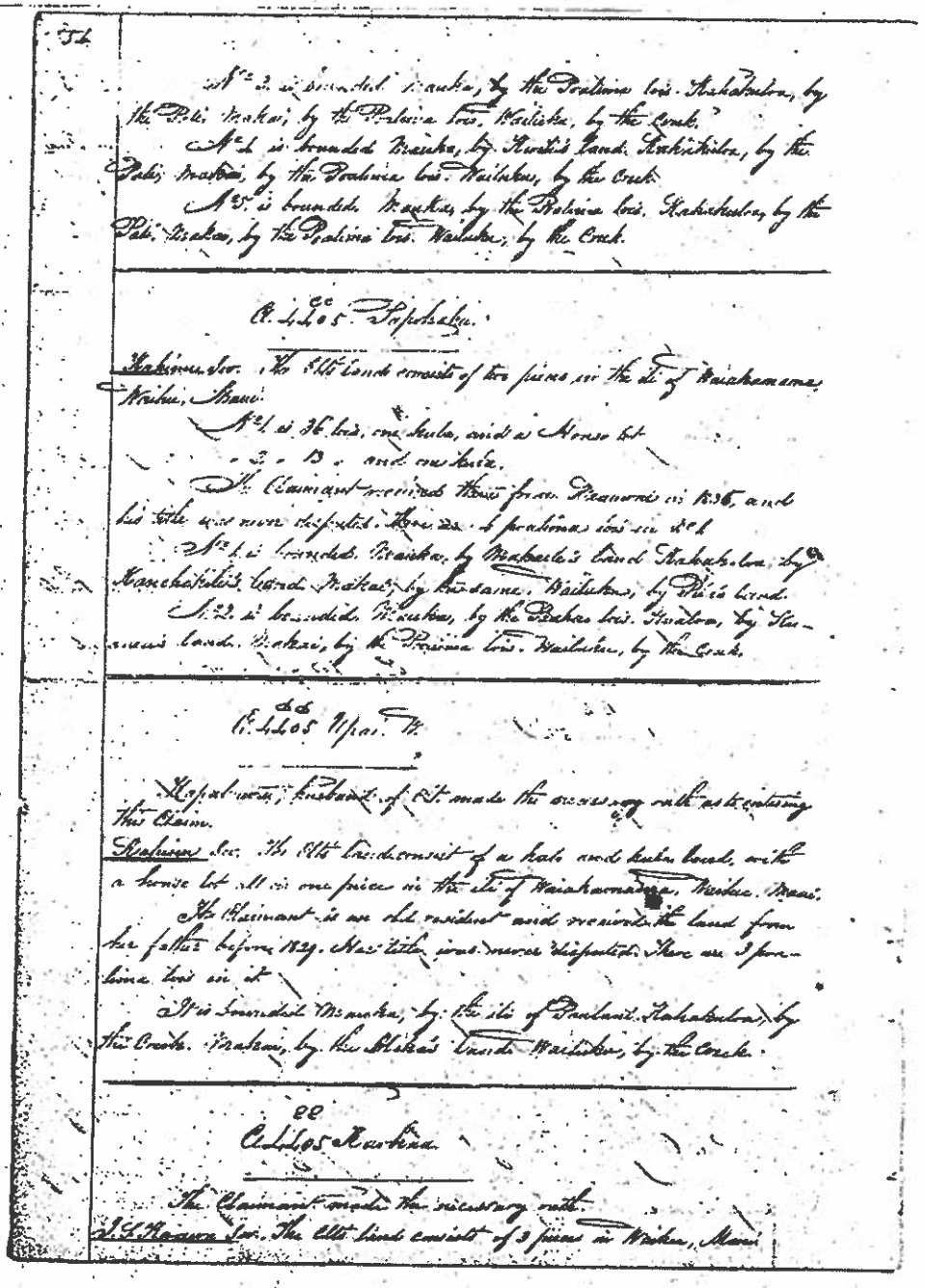

54

No. 3 is bounded Mauka, by the Poalima lois. Kahakuloa, by the Pali. Makai, by the Poalima lois. Wailuku, by the Creek.

No. 4 is bounded Mauka, by Kwiti's land. Kahakuloa, by the Pali. Makai, by the Poalima lois. Wailuku, by the Creek.

No. 5 is bounded Mauka, by the Poalima lois. Kahakuloa, by the Pali. Makai, by the Poalima lois. Wailuku, by the Creek.

A. 4405 Sapokaku.

Kahinu Sw. The Elts land consists of two pieces in the ili of Waiakamama, Waihu, Maui.

No. 1 is 36 lois, one kula, and a House lot
" 2 " 13 " and one kula.

The Claimant received them from Paauwai in 1836, and his title was never disputed. There are 4 poalima lois in No. 1.

No. 1 is bounded Mauka, by Makaele's land. Kahakuloa, by Kanchakiki's land. Makai, by the same. Wailuku, by Pili's land.

No. 2 is bounded Mauka, by the Paahao lois. Kualoa, by Kumea's land. Makai, by the Poalima lois. Wailuku, by the Creek.

A. 4405 Upai. W.

Kapalawa, husband of Ct. made the necessary oath as to entering this Claim.

Kahinu Sw. The Elts land consist of a halo and kula land, with a house lot all in one piece in the ili of Waiakamama, Waihu, Maui.

The Claimant is an old resident and received the land from her father before 1829. Her title was never disputed. There are 3 poalima lois in it.

It is bounded Mauka, by the ili of Paulani. Kahakuloa, by the Creek. Makai, by the Olekai's land. Wailuku, by the Creek.

A. 4405 Kaokaa.

The Claimant made the necessary oath.

J. S. Kaawa Sw. The Elts land consists of 3 pieces in Waikee, Maui

LCA 4405 L

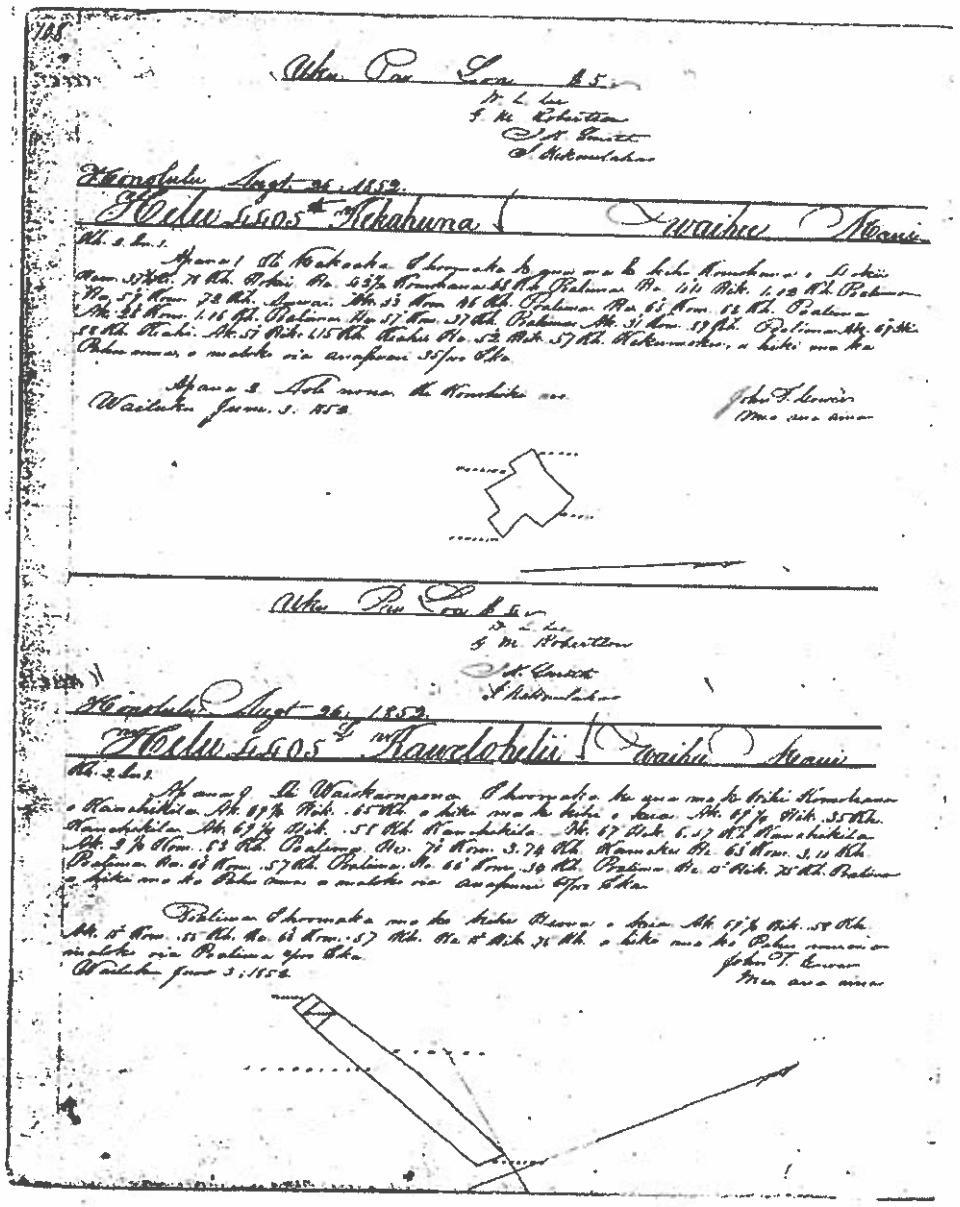



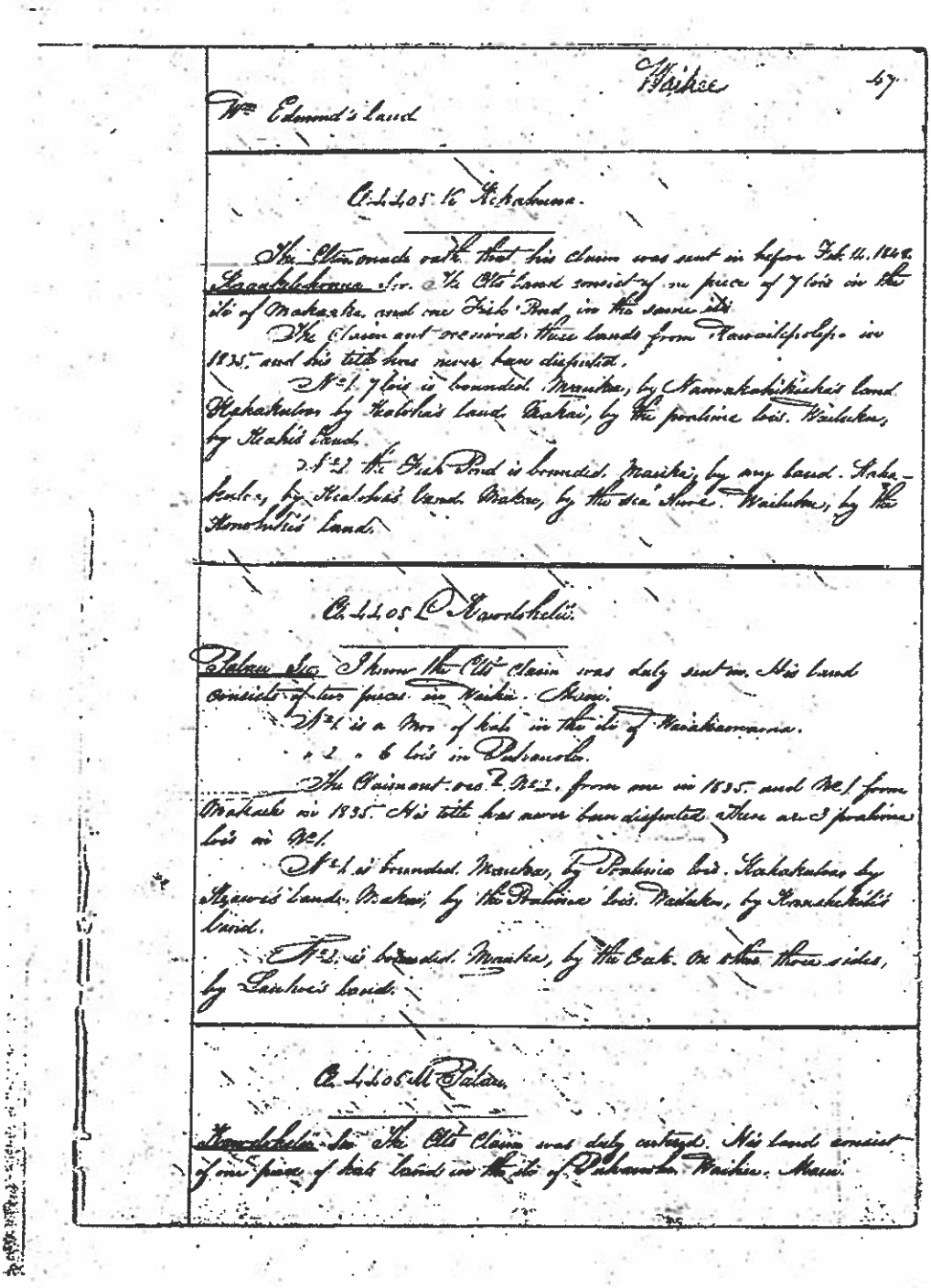

Waihee 47

Wm Edmund's land

A. 4405 K Kekahuna.

The Claimant made oath that his claim was sent in before Feb 14. 1848. Kaaukekahuna Sw. The Clts land consist of one piece of 7 lots in the ili of Makaaka, and one Fish Pond in the same ili.

The Claimant received these lands from Kawaikipolipo in 1835. and his title has never been disputed.

No 1. 7 lots is bounded. Mauka, by Namakahikieka's land. Kahakuloa by Kaloha's land. Makai, by the poalima lots. Wailuku, by Keahi's land.

No 2. the Fish Pond is bounded. Mauka, by any land. Kahakuloa, by Kaloha's land. Makai, by the sea shore. Wailuku, by the Konohiki's land.

A. 4405 L Kawolohelii.

Palau Sw. I know the Clts claim was duly sent in. His land consists of two pieces in Waihee. Maui.

No 1 is a Moo of kalo in the ili of Waiakamaona.

" 2 " 6 lots in Puhanolu.

The Claimant rec'd No 2. from me in 1835. and No 1 from Makaeh in 1835. His title has never been disputed. There are 3 poalima lots in No 1.

No 1 is bounded. Mauka, by Poalima lots. Kahakuloa by Kaawe's land. Makai, by the Poalima lots. Wailuku, by Kaushekili's land.

No 2. is bounded. Mauka, by the Oak. On other three sides, by Lauhoe's land.

A. 4405 M Palau.

Kawolohelii Sw. The Clts claim was duly entered. His land consist of one piece of kalo land in the ili of Puhanolu. Waihee. Maui.

LCA 4405M





Helu 7/7/2 93

PALAPALA SILA NUI

A he Alii, Mamuli o ka Olelo a ka Loe Hoona Kuleana.

NO KA MEA Ua hooholo na Luna Hoona i na kuma kuleana aina i ka olelo, he kuleana olelo ko Palau Kuleana Helu 4405 M ma ke **ANO ALODIO** iloko o kahi i olelo ia malalo.

NOLAILA, ma kela **PALAPALA SILA NUI,** he hoike aka nei o **Kalakaua,** he Alii Nui a ke Akua i kona lokomaikai i hoonoho ai maluna o ko Hawaii Pae Aina, i na kanaka a pau, i keia la nona iho, a no kona mau hope Alii, a na hanwi aku oia, ma ke **ANO ALODIO** ia Palau i kela wahi a pau loa ma Ili Pukaaohi Waikee ma ka Mokupuni o Maui penei na mokuna:

Apana I Ili Pukaaohi

Ehoomaka ke ana ma ke Kihi Hema o Lauhoe

A 43¼°	Ko	.52	Kh	ma Lauhoe
A 61¼°	Hi	1.45	"	"
A 55¼°	Hi	5.35	"	"
A 65°	Hi	3.10	"	"
A 71¾°	Hi	.75	"	" Poalima Opunui Poalima
A 16¼°	Hi	.74	"	" Kapoho
He 72	Ko	1.06	"	" Poalima
He 19½	Hi	.77	"	" "
He 68	Ko	2.99	"	" Mahoe
He 52½	Ko	5.62	"	" "
A 66½	Ko	.99	"	" Auwai a hiki ma ka pahu mua.

A Maloko oia Anapuni 1 24/100 Eka

Apana Poalima I

Ehoomaka ke ana ma ke Kihi Akau o Keia Kuleana A 60° Hi 1.27 Kh. a hiki ma ke Kihi Komohana

He 44¼° Hi .51 Kh. A 52° Hi 51 Kh.
A 44¼° Ko 51 " He 44¼ Ko 51 " a hiki ma ka pahu mua o Keia

A Maloko oia Anapuni 3/100 Eka.





LCA 4405 U

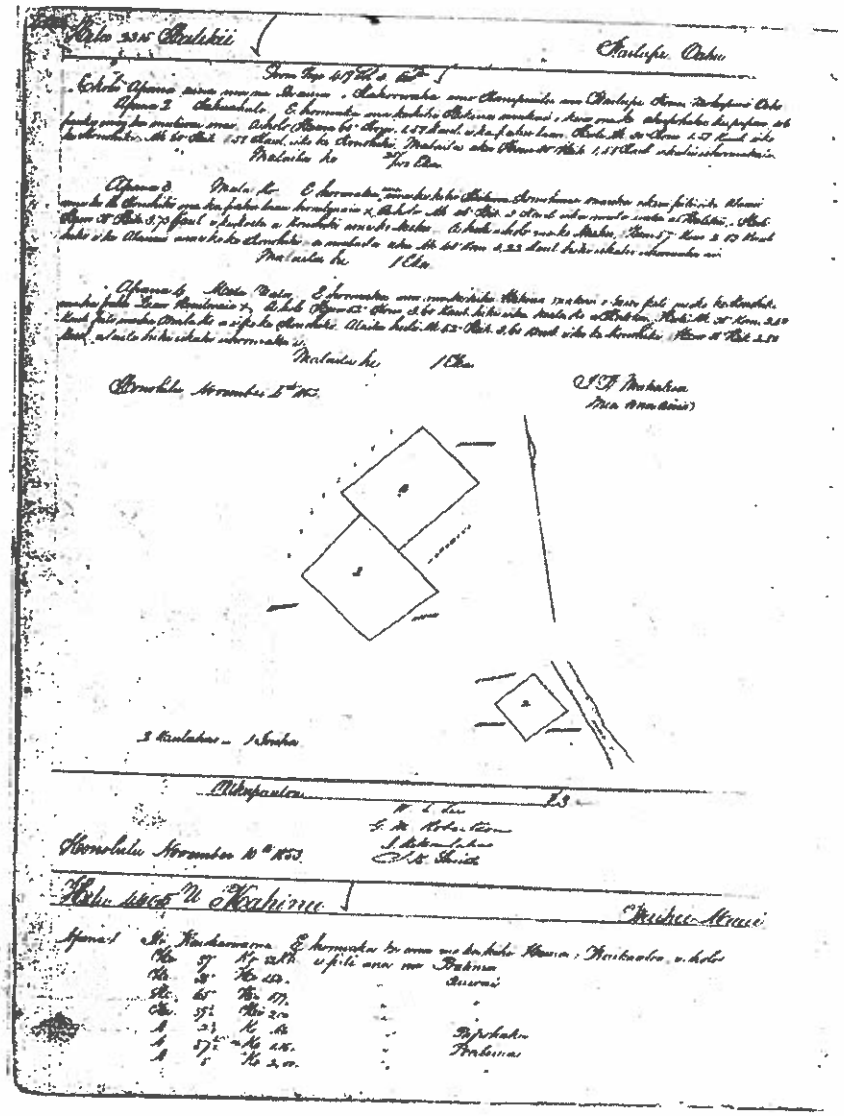



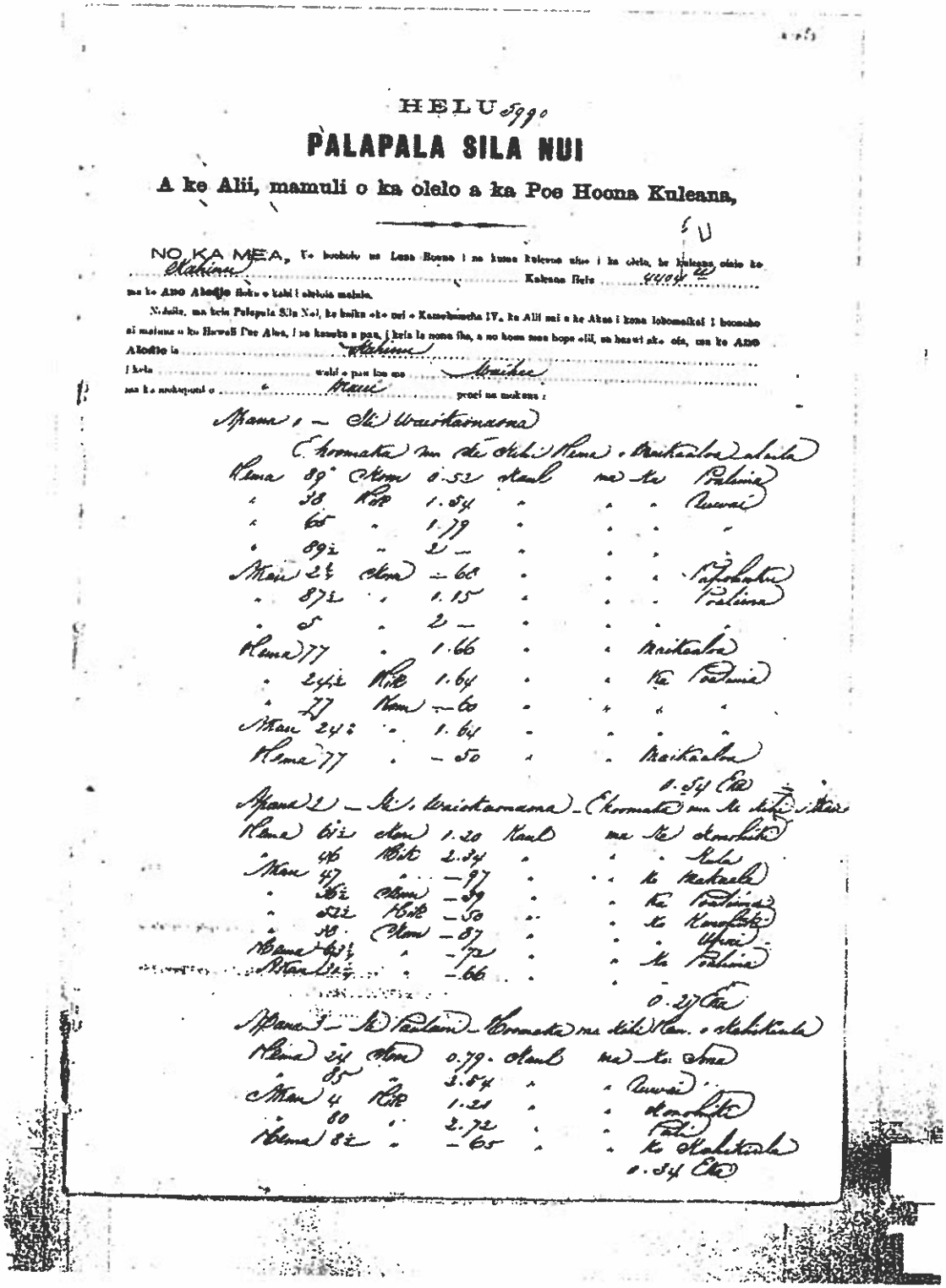

HELU 5990

PALAPALA SILA NUI

A ke Alii, mamuli o ka olelo a ka Poe Hoona Kuleana,

NO KA MEA, I• hoohuiia na Luna Hoona i na kuua Kuleana ulee i ka olelo, he kuleana olelo ke Kahiau Kuleana Helu 4404 E
ua ke ANO Alodio koko o kahi i olelois maluhia.

Nolaila, ua hoiia Palapala Sila Nui, ke hoiia aku o Kamehameha IV, ke Alii mai o ke Akua i kona lokomaikai I hoomaha ai maluna o ko Hawaii Pae Aina, I na kanaka a pau, i kela la keia la nona ka, a no kona mau hope alii, na hanai aku ola, ua ke ANO Alodio ia Kahiau
I kela wahi o pau kau ana Aimoku
ua ke nohoquani o Kaui proci na makaainana:

Apana 1 — Ili Waiakamaona (Komoka) ma ke Kihi Kema o Kaikaaloa aluula
Kema 89° Akau 0.52 Kaulo na ke Pahuna
" 38 Kuh 1.54 " " " Kuwai
" 65 " 1.19 " " " "
" 89½ " 2 — " " " "
Akau 24 Kema — 60 " " " Kaiakahua
" 87½ " 1.15 " " " Pahuna
" 5 " 2 — " " " "
Kema 77 " 1.66 " " Kaikaaloa
" 24½ Kuh 1.64 " " Ka Pahuna
" 77 Kema — 60 " " " "
Akau 24½ " 1.64 " " " "
Kema 77 " — 50 " " Kaikaaloa
0.54 Ete

Apana 2 — Ili Waiakamaona (Komoka) ma ke kihi o Kaikaaloa
Kema 61½ Akau 1.20 Kaulo na ke Kamahiki
" 46 Kuh 2.34 " " " Kula
Akau 47 " — 97 " " ke Kaikaaloa
" 56½ Kema — 59 " " ka Pahuna
" 52½ Kuh — 50 " " ke Kanahiki
" 49 Akau — 87 " " " Upai
Kema 63½ " — 72 " " ke Pahuna
Akau 52½ " — 66 " " " "
0.27 Ete

Apana 3 — Ili Paalaau (Komoka) ma kihi Kaa o Kaikaaloa
Kema 24 Akau 0.79 Kaulo na ke Kuua
" 85 " 3.54 " " Kuwai
Akau 4 Kuh 1.21 " " Kanahiki
" 80 " 2.72 " " Pali
Kema 82 " — 65 " " ke Kaikaaloa
0.54 Ete

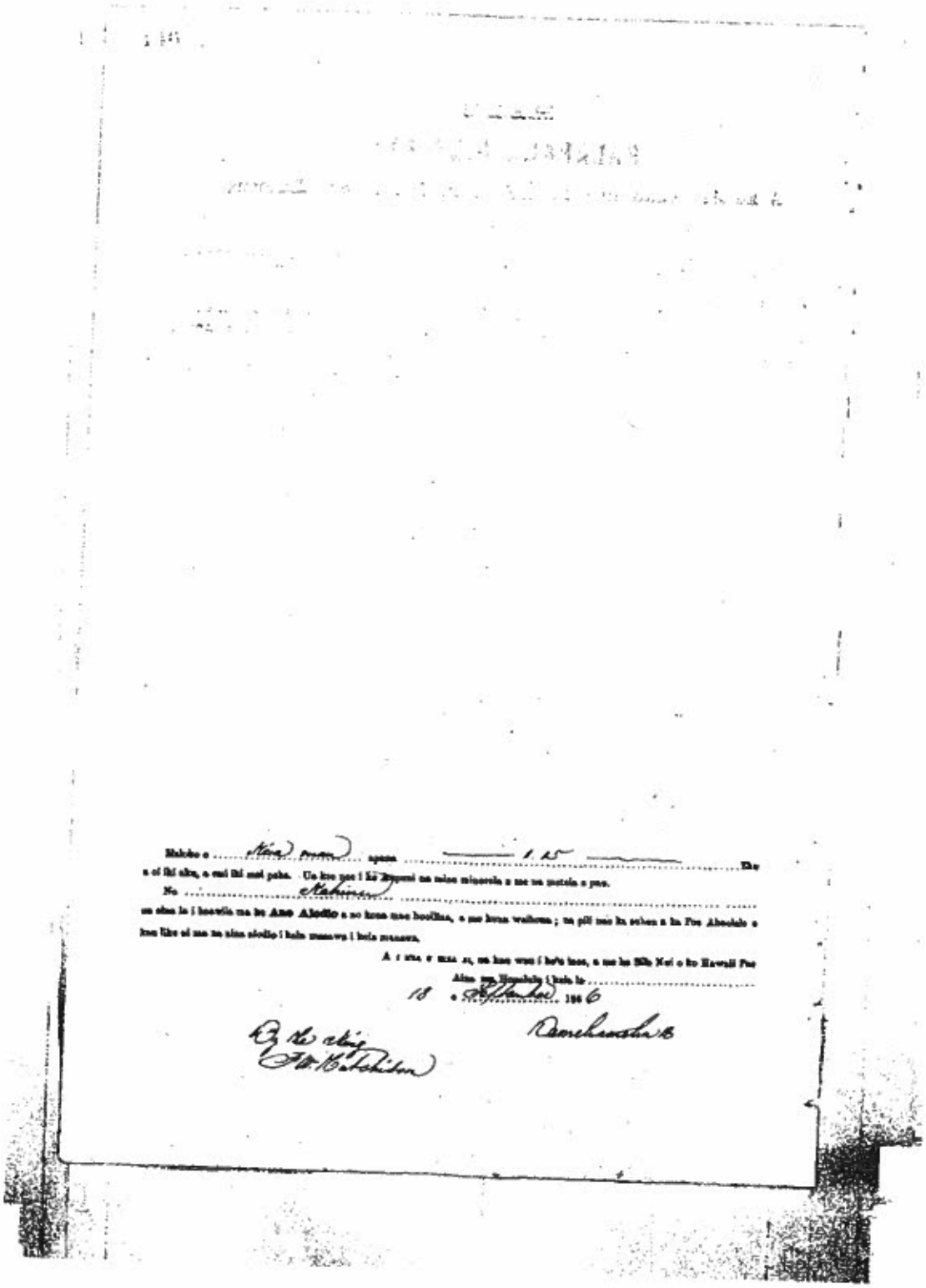

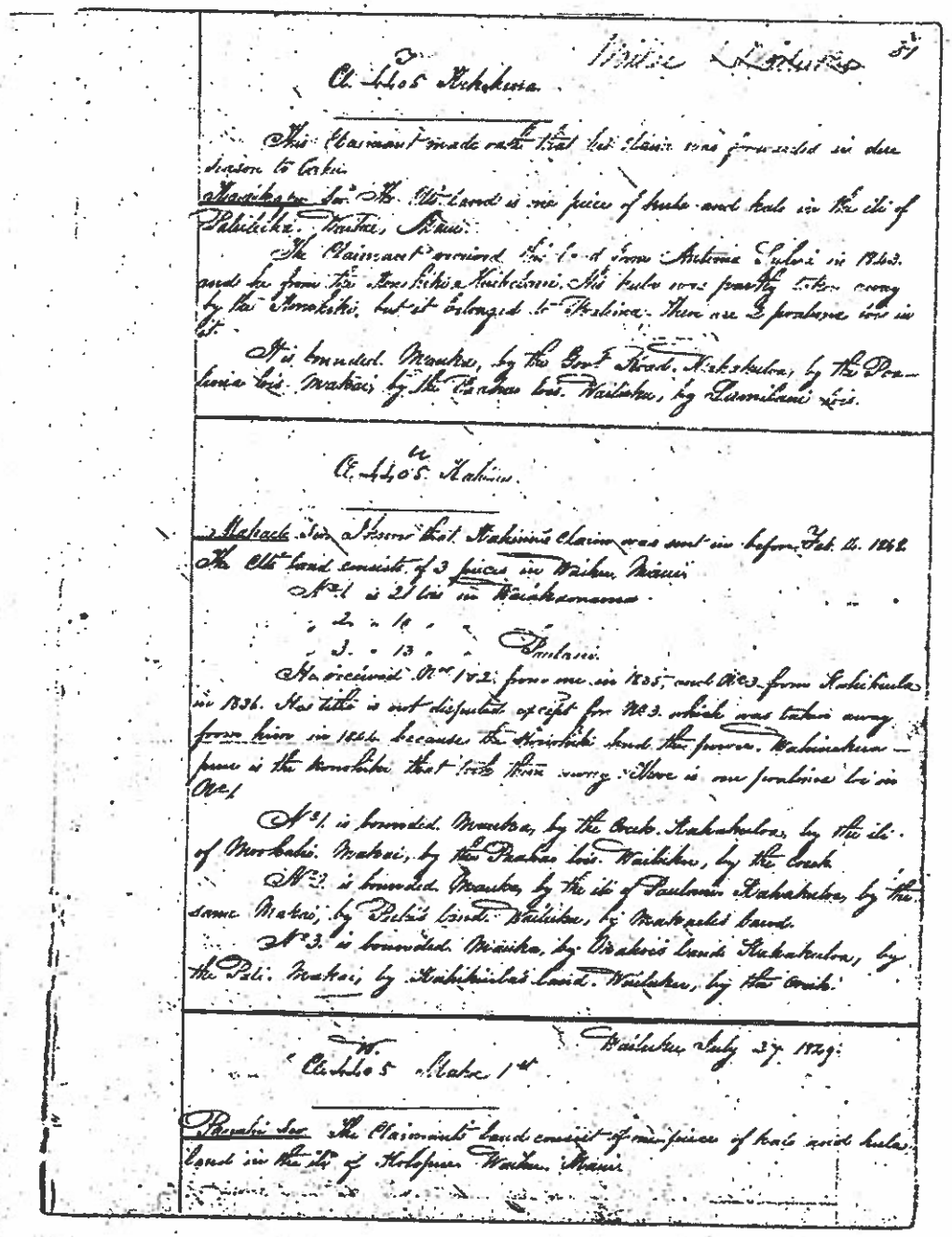

Wailuku [illegible] 51

Cl. 4405 Kekekuna.

This Claimant made oath that his claim was forwarded in due season to Lahu.

Kaaikapu Sw. The Clt. land is one piece of kula and kalo in the ili of Palulika. Waikai, Maui.

The Claimant received this land from Antonia Sylva in 1843. and he from the Konohiko Kuikelani. His kula was partly taken away by the Konohiko, but it belonged to Paulina. There are 2 pualina lois in it.

It is bounded. Mauka, by the Govt. Road. Makakuloa, by the Pualina lois. Makai, by the Paahao lois. Wailuku, by Lamilani lois.

Cl. 4405 Kahinu.

Makaele Sw. Known that Kahinu's claim was sent in before Feb. 4. 1848. The Clt. land consists of 3 pieces in Waikau, Maui.

No. 1 is 21 lois in Waiakaonama.
" 2 " 10 " "
" 3 " 13 " " Paulani.

He received No. 1 & 2 from me in 1835, and No. 3 from Kahikuula in 1836. His title is not disputed except for No. 3. which was taken away from him in 1844 because the Konohiki land the power. Wahinekuapuu is the konohiki that took them away. There is one pualina loi in No. 1

No. 1. is bounded. Mauka, by the Creek. Kahakuloa, by the ili of Moolahi. Makai, by the Paahao lois. Wailuku, by the Creek.

No. 2. is bounded. Mauka, by the ili of Paulani. Kahakuloa, by the same. Makai, by Pali's land. Wailuku, by Makaele's land.

No. 3. is bounded. Mauka, by Makoi's land. Kahakuloa, by the Pali. Makai, by Kahikuula's land. Wailuku, by the Creek.

Wailuku July 27. 1849.

Cl. 4405 Maka 1st.

Panahi Sw. The Claimant's land consist of one piece of kalo and kula land in the ili of Kolopuu. Waikau. Maui.

LCA 7713

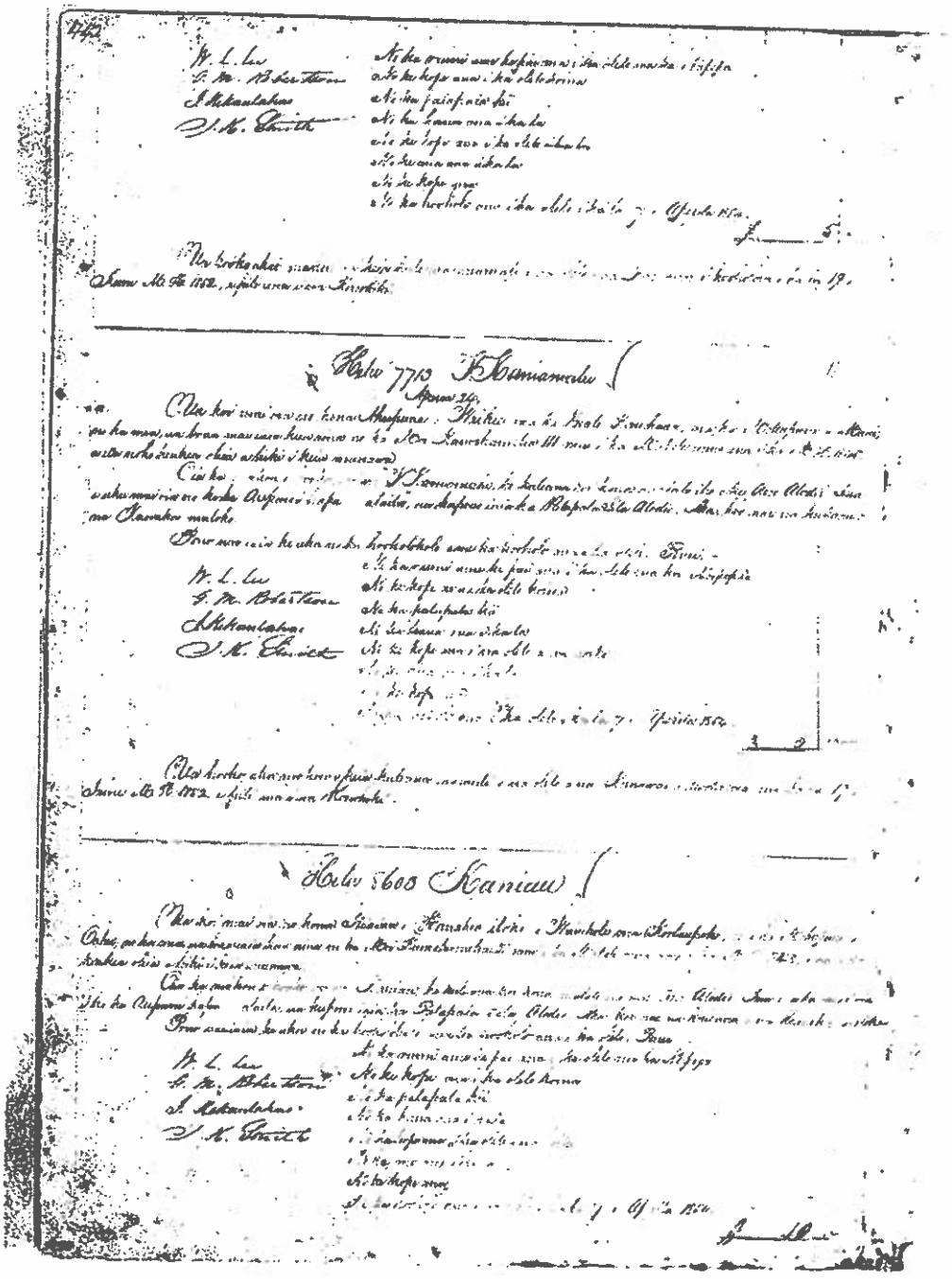

HELU 6675

PALAPALA SILA NUI,

A KE ALII, MAMULI O KA OLELO A KA POE HOONA KULEANA.

No ka mea, ua hooholo na Luna Hoona i na kumu kuleana aina i ka olelo, he kuleana oiaio ko [illegible]

ma ke ano **Kuleana Nui** malalo o ka Ano Alodio iloko o kahi i oleloia malalo, a no ka mea [illegible]

Nolaila, ma keia **Palapala Sila Nui,** ke hoike aku nei o Kamehameha IV, ke Alii nui o ke Akua i kona lokomaikai i hoonoho ai maluna o ko Hawaii Pae Aina, i na kanaka a pau, i keia la, nona iho a no kona mau hope Alii, ua haawi, a ua hoolilo aku oia ma ke **Ano Alodio** ia [illegible]

i keia wahi a pau loa [illegible]

[illegible]

Kohala

Kona

see R.P. 6886

see R.P. 6887

Hilo



408

No. 7713. V Kamamalu.
10474. N. Namauu.
7716. R Nicolekolani.
7714B M. Kekuaiwa
7712. M. Kekuanaoa

A true Copy
Sig. A. C. Thurston
Clerk Int Dept.

Copy of the Division of Lands agreed upon in Privy Council August 27, 1850. Kekuanaoa and his children to receive Fee simple Titles for those lands here set off to them - they resigning to the Govt. all title to the other lands granted them in the Buke Mahele.

No. 7713/ Ko Victoria Kamamalu mau aina ma ke ano Alodio.
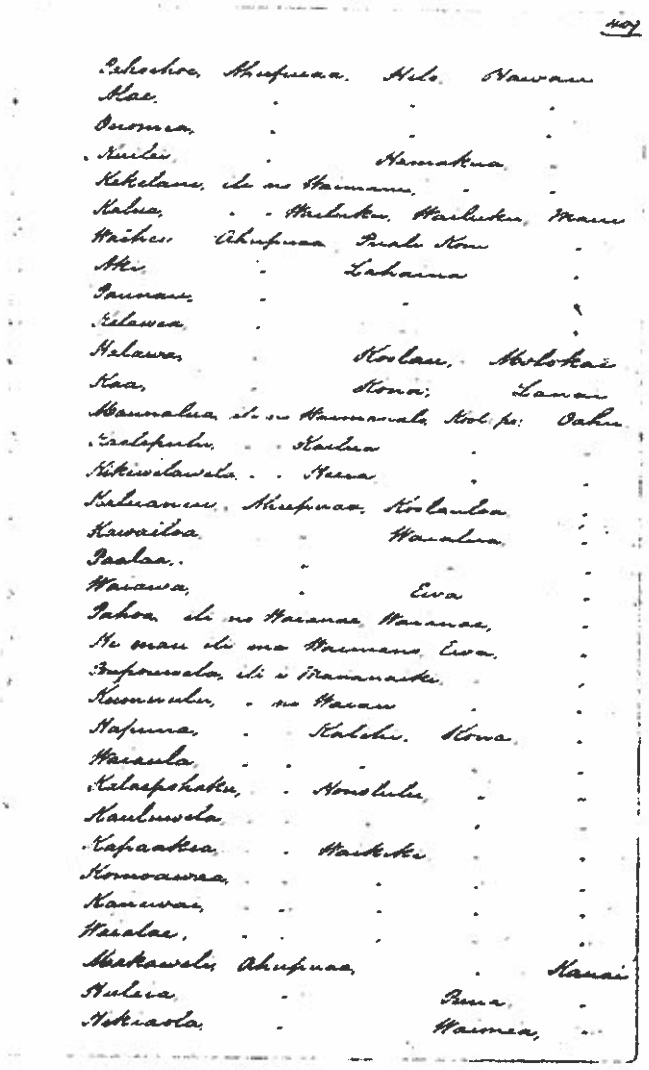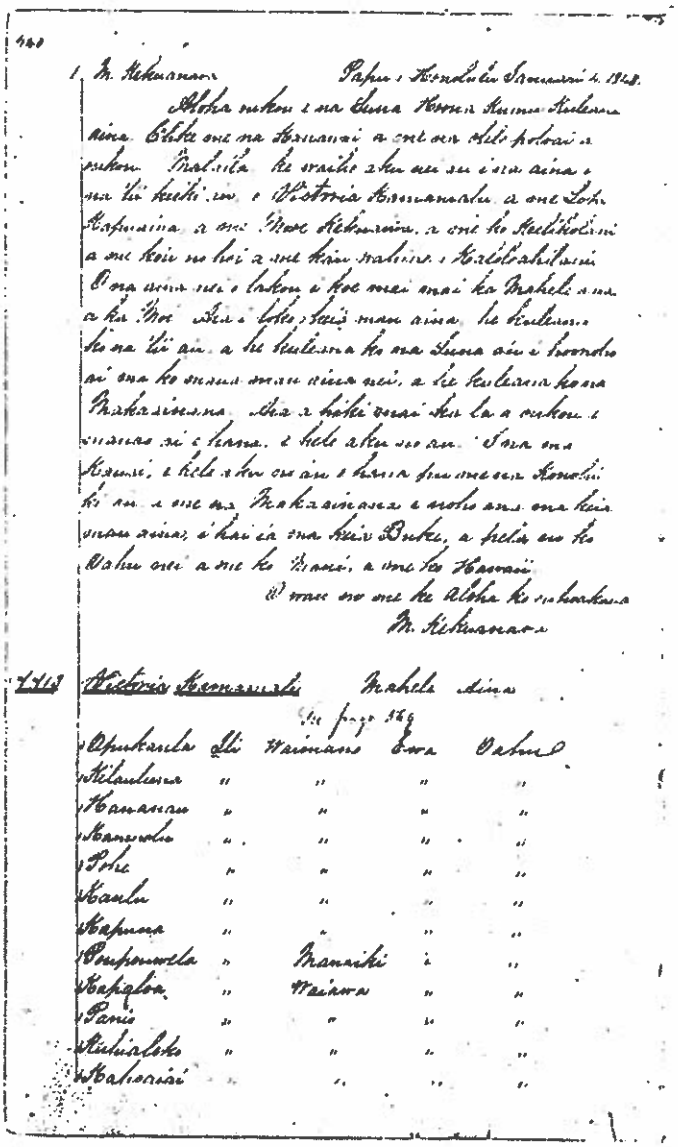
Honokane, Ahupuaa, Kohala, Hawaii
Kahua, " " "
Keopu, " Kona, "
2 Holualoa, " " "
Kahaluu, " " "
Keauhou, " " "
Honuaino, " " "
Honokua, " " "
2 Naukalua, " " "
Pakini, " Kau "
Keauhou, Ili i Kapapala "
Kahuwai, Ahupuaa, Puna, "
Kauwalehau, " " "
Kauaea, " " "
Honohononui, ili o Waiakea, Hilo, "
Piopio, " " " "
Kalalau, Ahupuaa, " "