STATE OF HAWAII
DEPARTMENT OF LAND AND NATURAL RESOURCES
COMMISSION ON WATER RESOURCE MANAGEMENT

APPLICATION FOR SURFACE WATER USE PERMIT FOR *EXISTING USE* IN THE NA WAI EHA, MAUI, SURFACE WATER MANAGEMENT AREAS

FORM SWUPA-E (NA WAI EHA, MAUI)

For detailed instructions on filling out this application, refer to the attached instructions.

For Official Use Only:

RECEIVED
COMMISSION ON WATER RESOURCE MANAGEMENT
2009 APR 23 PM 4:47

Event ID: SWUP.2271.6 SWUP NO. 58

APPLICANT INFORMATION: Note: In accordance with §174C-51(1)(B), HRS, *In the event a lessee, licensee, developer, or any other person with a terminable interest or estate in the land, which is the water source of the permitted water, applies for a water permit, the landowner shall also be stated as a joint applicant for the water permit.*

1. APPLICANT'S NAME	Applicant's Contact	2. SOURCE LANDOWNER'S NAME	Source Landowner's Contact
ROGERS, WALDEMAR AND DARLENE		AVERY CHUMBLEY	

Applicant's Mailing Address, or Principal Place of Business	Source Landowner's Mailing Address, or Principal Place of Business
1421 NUNA PL WAILUKU, HI 96793	363 W. WAIKO RD. WAILUKU, HI 96793

Applicant's Phone	Applicant's Fax	Applicant's E-mail	Source Landowner's Phone	Source Landowner's Fax	Source Landowner's E-mail
[redacted]					

EXISTING SOURCE INFORMATION

The following must be attached before this application is accepted as complete:
- Portion of 7.5-Minute Series USGS topographic map (scale 1:24,000) labeled with stream and diversion locations and quad map name.
- Property Tax Map Key (TMK), showing stream or diversion location, and location of water use referenced to established property boundaries.
- Photograph(s) of the surface water diversion works and end use.

3. SURFACE WATER HYDROLOGIC UNIT AND CODE: ☐ Waihee/6022 ☐ Waiehu/6023 ☐ Iao/6024 ☒ Waikapu/6001

4a. TMK OF STREAM DIVERSION LOCATION: 3 (Zone) - 5 (Sector) - 004 (Plat) : 018 (Parcel)

4b. TMK OF DITCH DIVERSION LOCATION: 3 (Zone) - 5 (Sector) - 012 (Plat) : 016 (Parcel)

5. STREAM DIVERSION: How is water diverted from the stream to your property? Check all that apply.

☒ Pipe ☐ Pump ☒ Ditch/auwai ☒ Other Describe: garden hoses, SEE ATTACHMENT

Is the diverted water returned to the stream or ditch? ☐ Yes. ☒ No. If yes, how much water is returned?

6. FLOW MEASUREMENT INFORMATION:

Does the stream diversion have a flowmeter with totalizer or other device to measure diverted amounts?

☐ Yes. Enter the installation date:

Describe the device and enter measured amounts in Table 1.

☒ No. Explain how you are measuring flow to justify amounts shown in Table 1 in the space below

SEE ATTACHMENT

EXISTING USER INFORMATION

7. APPURTENANT RIGHT: Do you claim an appurtenant right for your water use? ☐ Yes ☒ No

If yes, has the appurtenant right been established by the courts or the Commission? ☐ Yes ☒ No

8. END USER INFORMATION: Are you an end user on an existing water system? ☒ Yes ☐ No

If yes, who is the operator of the water system? N/A, no "operator"

9. REGISTRATION AND DECLARATION OF WATER USE: Do you have a Registration and Declaration of Water Use with the Commission?

☐ Yes. List the file reference name(s):

☒ No

10. STREAM DIVERSION WORKS PERMIT (SDWP):

Have you ever been issued a SDWP by the Commission?

☐ Yes. List the permit number(s):

☒ No

NOTE: Signing below indicates that the signatories understand and affirm that the information provided on this application is accurate and true to the best of their knowledge. Furthermore, the signatories understand that: 1) if necessary, further information may be required before the application is considered complete; 2) if a water use permit is granted by the Commission, this permit will be subject, but not limited, to any existing legal uses, changes in sustainable yields and instream flow standards, Hawaiian Home Lands uses, and any other conditions imposed by the Commission; and 3) the applicant is responsible for paying the required public notice fees associated with this application.

11. APPLICANT	12. SOURCE LANDOWNER
Signature: Waldemar F. Rogers	Signature:
Print: WALDEMAR ROGERS	Print:
Date: 4/4/09	Date:

FILE ID: SWUP. 2271.6
DOC ID: 3276✓

SURFACE WATER USE PERMIT APPLICATION
EXISTING USE (NA WAI EHA, MAUI)

TABLE 1: 12-MONTH AVERAGE DAILY USE
Measured or Calculated Use of Water at the Source or End Use
As of the Effective Date of Designation, April 30, 2008

MONTH / YEAR	AVERAGE DAILY USE FOR THE MONTH IN GALLONS PER DAY (GPD)	Check one item per box				OTHER Please describe
		METERED	ESTIMATED	ACTIVE BUT UNKNOWN	INACTIVE	
May 2007	600	☐	☒	☐	☐	
June 2007	600	☐	☒	☐	☐	
July 2007	600	☐	☒	☐	☐	
August 2007	600	☐	☒	☐	☐	
September 2007	600	☐	☒	☐	☐	
October 2007	600	☐	☒	☐	☐	
November 2007	600	☐	☒	☐	☐	
December 2007	600	☐	☒	☐	☐	
January 2008	600	☐	☒	☐	☐	
February 2008	600	☐	☒	☐	☐	
March 2008	600	☐	☒	☐	☐	
April 2008	600	☐	☒	☐	☐	
SUM OF AVERAGE DAILY USE FOR THE MONTH	7,200	GPD				
AVERAGE DAILY USE (Average of the above)	600	GPD				

SURFACE WATER USE PERMIT APPLICATION
EXISTING USE (NA WAI EHA, MAUI)

TABLE 2: LAND USE CONSISTENCY/EFFICIENCY
(Attach additional copies of Table 2 if necessary)

LAND USE CONSISTENCY						EFFICIENCY OF USE			
1. PURPOSE / WATER USE CATEGORY	2. USE TMK ATTACH THE FOLLOWING: • Property tax map, showing use location in reference to established property boundaries • Photograph of the area of use	3. STATE LAND USE DISTRICT	4. CDUP REQ'D Enter either: Yes and Date approved, or Yes and not acquired, or No	5. COUNTY ZONING CODE	6. SMAP REQ'D Enter either: Yes and Date approved, or Yes and not acquired, or No	7. REQUESTED QUANTITY OF USE Gallons per Day (GPD)	8. SUB-METERED? (Yes or No)	9. UNITS OR NET ACREAGE	10. APPLICANT'S JUSTIFICATION FOR REQUESTED QUANTITY OF USE FOR ITEM 7. If applicable, attach sheets to show how this number was calculated. For irrigation uses, fill in Table 3.
Uses that require **potable** (drinking) water									
	Zone - Sector - Plat : Parcel								
	Zone - Sector - Plat : Parcel								
	Zone - Sector - Plat : Parcel								
	Zone - Sector - Plat : Parcel								
					TOTAL POTABLE USE	N/A	GPD		
Uses that **do not** require potable water									
DOM	3 - 5 - 12 : 12 Zone Sector Plat Parcel	URB	NO	AG	NO	600	NO	.145	SEE ATTACHMENT
	Zone - Sector - Plat : Parcel								
	Zone - Sector - Plat : Parcel								
	Zone - Sector - Plat : Parcel								
					TOTAL NON-POTABLE USE	600	GPD		
					TOTAL USE REQUESTED (Sum of Total Potable Use and Total Non-Potable Use above) =	600	GPD		

If total use requested is not equal to the total monthly average in Table 1, please explain.
N/A

In accordance with §174C-51(5), please explain if there are any limitations (legal, contractual, etc.) on the use(s) of water described above.
N/A

SURFACE WATER USE PERMIT APPLICATION
EXISTING USE (NA WAI EHA, MAUI)

TABLE 3: IRRIGATION INFORMATION

List all crops as separate line items and include landscape and golf course irrigation, grown in the 12 months prior to April 30, 2008. Attach additional copies of Table 3 if necessary.

1. USE TAX MAP KEY (TMK) Attach map outlining area and photo.	2. CROP	3. TOTAL ACREAGE	4. NET IRRIGATED ACREAGE	5. BEGIN ROWTH PERIOD (Month)	6. END GROWTH PERIOD (Month)	7. IRRIGATION SYSTEM (Refer to instructions.)	8. IRRIGATION PRACTICE (Refer to instructions.)
3 - 5 - 12 : 12 (Zone Sector Plat Parcel)	DOM	0.29	0.145	N/A	N/A	OTHER: HAND WATER WITH GARDEN HOSE	FIELD CAPACITY
- - : (Zone Sector Plat Parcel)							
- - : (Zone Sector Plat Parcel)							
- - : (Zone Sector Plat Parcel)							
- - : (Zone Sector Plat Parcel)							
- - : (Zone Sector Plat Parcel)							
- - : (Zone Sector Plat Parcel)							
- - : (Zone Sector Plat Parcel)							
- - : (Zone Sector Plat Parcel)							
- - : (Zone Sector Plat Parcel)							

SURFACE WATER USE PERMIT APPLICATION
EXISTING USE (NA WAI EHA, MAUI)

TABLE 4: ALTERNATIVES ANALYSIS

	Potable Alternatives Attach additional sheets if necessary.	**Non-Potable Alternatives** Attach additional sheets if necessary.
Municipal sources	N/A	SEE ATTACHMENT
Wastewater reuse	N/A	SEE ATTACHMENT
Ditch system	N/A	SEE ATTACHMENT
Desalinization	N/A	SEE ATTACHMENT
Ground water	N/A	SEE ATTACHMENT
Other (specify)	N/A	N/A

PUBLIC INTEREST

§174C-2(c) states that: *The state water code shall be liberally interpreted to obtain maximum beneficial use of the waters of the State for purposes such as domestic uses, aquaculture uses, irrigation and other agricultural uses, power development, and commercial and industrial uses. However, adequate provision shall be made for the protection of traditional and customary Hawaiian rights, the protection and procreation of fish and wildlife, the maintenance of proper ecological balance and scenic beauty, and the preservation and enhancement of waters of the State for municipal uses, public recreation, public water supply, agriculture, and navigation. Such objectives are declared to be in the public interest.*

Explain below how the uses in your application are consistent with the public interest as described above. Attach additional sheets if necessary.
SEE ATTACHMENT

SURFACE WATER USE PERMIT APPLICATION
EXISTING USE (NA WAI EHA, MAUI)

INSTRUCTIONS FOR FILLING OUT *FORM SWUPA-E*

This application form is to be used for actual **existing uses** as of the effective date of designation, April 30, 2008, for the Na Wai Eha Surface Water Management Areas. Based on the State Water Code, Section 174C, Part IV Regulation of Water Use, a completed application must be filed with the Commission on Water Resource Management (CWRM) no later than **April 30, 2009**, to qualify as an existing use. Failure to meet the filing deadline may cause your application to be considered a new use and require you to file an Application for Surface Water Use Permit for New Use.

If you are applying for a new surface water use, which are proposed uses after the date of designation, please use the Application for Surface Water Use Permit for New Use, **Form SWUPA-N**.

Information about surface water management areas and the current application forms are available at our website: http://www.hawaii.gov/dlnr/cwrm/; by contacting the Stream Protection and Management Branch at 587-0234; or sending an email to: dlnr.cwrm@hawaii.gov.

REQUIREMENTS FOR A COMPLETE APPLICATION Information must be legible. Therefore, please type or clearly print all information in ink.

a. Fill in the most recent application form.
b. Fill in every line on the application.
c. Enclose a check for the non-refundable filing fee of $25 payable to: Department of Land and Natural Resources.
d. Pay for the cost of publishing any required public notices related to your application.
e. Mark the source and end use locations on the appropriate USGS quad map and TMK map and attach to your application.
f. Attach photos showing your existing diversion, measuring device (if applicable) and end use areas.
g. Sign the application form. Both the applicant and the landowner of the source must sign the application form.
h. Submit one original and **15 copies** of the application form; one original and 15 copies of the attachments (instructions, maps, photos and any additional attachments) and filing fee to: Commission on Water Resource Management, P.O. Box 621, Honolulu, HI 96809.

The applicant **must** establish that the existing use of water is a reasonable and beneficial use. According to §174C-3 of the State Water Code: *"Reasonable-beneficial use" means the use of water in such a quantity as is necessary for economic and efficient utilization, for a purpose, and in a manner which is both reasonable and consistent with the state and county land use plans and the public interest.*

Furthermore, public interest is described in §174C-2(c) of the State Water Code which states that: *(t)he state water code shall be liberally interpreted to obtain maximum beneficial use of the waters of the State for purposes such as domestic uses, aquaculture uses, irrigation and other agricultural uses, power development, and commercial and industrial uses. However, adequate provision shall be made for the protection of traditional and customary Hawaiian rights, the protection and procreation of fish and wildlife, the maintenance of proper ecological balance and scenic beauty, and the preservation and enhancement of waters of the State for municipal uses, public recreation, public water supply, agriculture, and navigation. Such objectives are declared to be in the public interest.*

LINE BY LINE INSTRUCTIONS FOR COMPLETING THE APPLICATION FORM

APPLICANT INFORMATION

1. APPLICANT'S NAME: Fill in the information for the applicant. This should be the entity that will be responsible for all conditions of the water use permit.
2. SOURCE LANDOWNER'S NAME: Fill in the information for the landowner of the property where the existing surface water diversion works is located. Note: in accordance with §174C-51(1)(B), *in the event a lessee, licensee, developer, or any other person with a terminable interest or estate in the land, which is the water source of the permitted water, applies for a water permit, the landowner shall also be stated as a joint applicant for the water permit.*

EXISTING SOURCE INFORMATION

3. SURFACE WATER HYDROLOGIC UNIT AND CODE: Check the appropriate box for the hydrologic unit name and hydrologic code where the source is located. The "source" is the stream, ditch, or conduit from which water is diverted to the user. For information on hydrologic unit names and unit codes please refer to the *Surface Water Hydrologic Unit: A Management Tool for Instream Flow Standards* report available on the CWRM website at: http://www.hawaii.gov/dlnr/cwrm/, or contact CWRM staff at (808) 587-0234. You may also contact CWRM toll-free from Maui at: 984-2400, ext. 70234.

4a. TMK OF STREAM DIVERSION LOCATION: Fill in the current Tax Map Key (TMK) number of the parcel where the stream diversion is located if applicable. To find out your TMK number, call Maui County Real Property Tax Division at: (808) 270-7297, or check online at: www.mauipropertytax.com/

4b. TMK OF DITCH DIVERSION LOCATION: Fill in the current Tax Map Key (TMK) number of the parcel where the ditch diversion is located, if applicable.

5. STREAM DIVERSION: How is water diverted from the stream to your property? Check the appropriate box(es). Is the diverted water returned to the stream or ditch? Check "Yes" or "No." If yes, enter the amount of water returned.
6. FLOW MEASUREMENT INFORMATION: Check "Yes" or "No". If you have a working flowmeter with a totalizer, answer "Yes" to this question, and fill in the date that the flowmeter was installed and any other information you may have (manufacturer, serial number, etc.). A totalizer directly measures the total use for the source (similar to a car's odometer). Otherwise, answer "No" and explain how stream diversion is measured or estimated to justify amounts requested in Table I

EXISTING USER INFORMATION

7. APPURTENANT RIGHT: An appurtenant water right is a legally recognized right to a specific amount of surface freshwater – usually from a stream – on the specific property that has that right. This right traces back to the first time the land was converted to fee simple title; i.e., the Great Mahele and the issuance of either a Land Commission Award or Royal Patent. The quantity of water under the appurtenant right is the amount that was being used on the land shortly before or at the time of the Mahele.
   Do you claim an appurtenant right for your water use? Check "Yes" or "No."
   If yes, has your appurtenant right been established by the courts or the Commission? Check "Yes" or "No."
8. END USER INFORMATION: Are you an end user on an existing water system? Check "Yes" or "No". If yes, please list the name of the water system operator.
9. REGISTRATION AND DECLARATION OF WATER USE: Do you have a Registration and Declaration of Water Use from the Commission? Check "Yes" or "No". If yes, please list the name of the registrant(s).
10. STREAM DIVERSION WORKS PERMIT (SDWP): Have you ever been issued a SDWP by the Commission? If yes, please list the permit number(s). Otherwise, check "No."
11. APPLICANT: Please sign and print your name, and date your application.
12. LANDOWNER: Please sign and print your name, and date your application. The landowner shall be the joint applicant in the event the applicant is a lessee, licensee, developer, or any other person with a terminable interest or estate in the land which is the water source of the permitted water. §174C-51(1)(B)

SURFACE WATER USE PERMIT APPLICATION
EXISTING USE (NA WAI EHA, MAUI)

TABLE 1: 12-MONTH AVERAGE DAILY USE - Measured or calculated use of water at the source or end use as of the effective date of designation, April 30, 2008.

Please fill out Table 1 to calculate your existing use as of the effective date of the designation, **April 30, 2008**, of the Na Wai Eha Surface Water Management Areas. The effective date of designation is the date of the publication of the public notice of the Commission designation action. The qualifying dates have been filled in for this application. Fill in as completely as possible.

The **12-month average** is the average daily use[a] of 12 months of consecutive use[b] from the last month[c] of the period.

a. Average daily use. This is the average daily use for one month in gallons per day (GPD). To calculate this average, take the total use (in gallons) for the month, and divide this amount by the number of days in the month.
b. 12 months of consecutive use. To calculate the average monthly withdrawal for 12 consecutive months of use, add the average daily use for all 12 months and divide that amount by 12.
c. Last month. The last month of the period is the effective date of designation, April 30, 2008.

Check only one of the following boxes per row in Table 1:

- Metered – data is based on an operational meter with a totalizer.
- Estimated – data is based on some indirect measurement technique (e.g. measured flow rate multiplied by time of operation).
- Active but unknown – source is active, but there is no means to measure or estimate flow coming from source.
- Inactive – source was not pumped or diverted for the month.
- Other - describe how water use was measured or calculated in this box.

TABLE 2: LAND USE CONSISTENCY/EFFICIENCY

1. PURPOSE / WATER USE CATEGORY: Choose one of the following purpose or category codes listed below for each row in Table 2. There may be several purpose/categories on a single TMK, and each purpose or category must be listed in a separate row. Attach additional copies if necessary.

AGRICULTURE	
AGRAQ	Aquatic Plants & Animals
AGRCP	Crops & Processing
AGRLI	Livestock & Processing, and Pasture
AGRON	Ornamental & Nursery Plants
AGROTH	Other
DOMESTIC	
DOM	Single & Multi Low-Rise & High-Rise Household
DOMN	Domestic (Non-residential)
DOMNCB	Commercial Businesses
DOMNRI	Raligious Institutions
DOMNHOS	Hospitals
DOMNHOT	Hotels
DOMNOB	Office buildings
DOMNOTH	Domestic Non-Residential – Other
DOMNSC	Schools
INDUSTRIAL	
INDEL	Geothermal, Thermoelectric Cooling, Power Development
INDFP	Fire Protection
INDMI	Mining, Dust Control
INDOTH	Industrial – Other
IRRIGATION	
IRRGC	Golf Course
IRRHM	Habitat Maintenance
IRRHOT	Hotal
IRRLA	Landscape/Water Features
IRROTH	Other
IRRPA	Parks
IRRSC	Schools
MILITARY	
MIL	Military
MUNICIPAL	
MUNCO	County
MUNPR	Privately owned and operated but defined as a public system by the Department of Health
MUNST	State

2. USE TMK: The Tax Map Key number of the parcel over which the water is applied. There should only be one parcel for each line. Also, attach a TMK map(s) for the lots showing the boundaries of irrigated acreage, etc., as well as a photograph of the area of use.
3. STATE LAND USE DISTRICT: To find out the current Land Use District, contact the Land Use Commission at 587-3822.
4. CDUP REQUIRED: If a Conservation District Use Permit (CDUP) is required, enter either: "Yes" and the date the CDUP was approved if you have a CDUP applicable to this project; or "Yes" and "not acquired" in this box. If a CDUP is not required, enter "N" for no in this box. To check if your parcel is in the Conservation District, contact the Land Use Commission at 587-3822. If your parcel is in a Conservation District, contact the Department of Land and Natural Resources Office of Conservation and Coastal Lands at 587-0328 to find out if a CDUP is required.
5. COUNTY ZONING CODE: To find out the Zoning Code for your property, call Maui County Planning Department at 270-6279, or 270-7253
6. SMAP REQUIRED: If a Special Management Area Permit (SMAP) is required for this project, enter either: "Y" and the date SMAP was approved; or "Y" and "not acquired" in this box. If a SMAP is not required, enter "N" for no in this box. To find out if your property is in a Special Management Area and requires an SMAP, call Maui County Planning Department at 270-8205.
7. QUANTITY OF USE: Enter the quantity of use in gallons per day (GPD). Justification for the quantities requested may depend on your answers to items 8 and 9, and you should describe the justification in item 10.
8. SUBMETERED? (Y/N): If the specific use is submetered, enter "Y" for yes here. If it is not submetered, enter "N" for no. Submetering is specific to each line item.
9. UNITS OR ACREAGE: This is the value and category as the basis for calculating the duty. "Duty" is the amount of water used or requested for a "unit" over a specific time period, e.g. gallons per acre per day, or gallons/acre/day. "Unit" can mean dwelling units, or number of people, or animals. Examples to fill in for this category are: 400 dwelling units, 500 people, 3.74 acres.
10. APPLICANT'S JUSTIFICATION FOR REQUESTED QUANTITY OF USE FOR ITEM 7: Explain how you are justifying the amount you are requesting. Attach additional sheets if necessary.

SURFACE WATER USE PERMIT APPLICATION
EXISTING USE (NA WAI EHA, MAUI)

TABLE 3: IRRIGATION INFORMATION

If you have grown crops in the year prior to the date of designation, please list all the crops (including landscape and golf course irrigation) that you have grown. Enter a single crop and single TMK per line. If you have multiple crops, list them all as separate line items. Attach additional copies of Table 3 if necessary.

1. USE TAX MAP KEY (TMK): Enter the parcel number where the crop is being grown. Attach a map outlining irrigated area(s) and photos.
2. CROP: Enter the crop type.
3. TOTAL ACREAGE: Enter the total acreage of the parcel listed.
4. NET IRRIGATED ACREAGE: Enter the acreage for the specific crop grown.
5. BEGIN GROWTH PERIOD (MONTH): This is the month of the start of the growth cycle. For perennial crops, list the 12th month prior to the date of designation.
6. END GROWTH PERIOD (MONTH): This is the month of the end of the growth cycle. For perennial crops, list the month of the date of designation.
7. IRRIGATION SYSTEM: Enter one of the following:

   - TRICKLE, DRIP
   - TRICKLE, SPRAY
   - MULTIPLE SPRINKLERS
   - SPRINKLER, CONTAINER NURSERY
   - SPRINKLER, LARGE GUNS
   - SEEPAGE, SUBIRRIGATION
   - CROWN FLOOD
   - FLOOD (TARO)
   - OTHER – Please describe.

8. IRRIGATION PRACTICE: Enter one of the following:

   - IRRIGATE TO FIELD CAPACITY
   - APPLY A FIXED DEPTH PER IRRIGATION
   - DEFICIT IRRIGATION
   - OTHER – Please describe.

TABLE 4: ALTERNATIVES ANALYSIS

Please address every alternative listed in Table 4 and whether or not they are available, for both potable and non-potable needs. Other alternatives on the last line may include stormwater reclamation, rainwater catchment, etc.

Surface water is defined in §174C-3 as *both contained surface water - that is, water upon the surface of the earth in bounds created naturally or artificially including, but not limited to, streams, other watercourses, lakes, reservoirs, and coastal waters subject to state jurisdiction - and diffused surface water - that is, water occurring upon the surface of the ground other than in contained waterbodies. Water from natural springs is surface water when it exits from the spring onto the earth's surface.*

PUBLIC INTEREST

Explain how the uses in your application are consistent with the public interest as described in §174C-2(c): *(t)he state water code shall be liberally interpreted to obtain maximum beneficial use of the waters of the State for purposes such as domestic uses, aquaculture uses, irrigation and other agricultural uses, power development, and commercial and industrial uses. However, adequate provision shall be made for the protection of traditional and customary Hawaiian rights, the protection and procreation of fish and wildlife, the maintenance of proper ecological balance and scenic beauty, and the preservation and enhancement of waters of the State for municipal uses, public recreation, public water supply, agriculture, and navigation. Such objectives are declared to be in the public interest.*

ATTACHMENT

Summary:

Appended hereto as Exhibit 1 contains copies of Māhele documents establishing that my land was in kalo at the time of the Māhele. Exhibit 2 is a copy of the 7.5 minute-series USGS topographic map with Waikapū stream and the Waikō Road diversion labeled. Exhibit 3 is a TMK map showing the location of my property as well as a close-up of the property showing locations of my `auwai diversion and end uses. Exhibit 4 contains true and correct copies of photographs of my `auwai diversion and end uses.

Box 2: Source Landowner

Not applicable pursuant to HRS § 174C-51(1)(B), because applicant does not have a terminable interest in the land which is the source of the permitted water. According to the Water Commission's records, which have not been verified, Avery Chumbley claims to be the source landowner,

Supplemental Information for Box 5:

I use water from the North Waikapū kuleana `auwai that runs along Waikō Road. Water is diverted into the `auwai from the stream through a traditional po`owai (intake made with stones) near Ione Shimizu's house (see attached USGS topo map). The water continues makai in pipes and ditches until it passes my sister Zelie Rogers Harders' property (TMK #: 3-5-012-016), where I divert some water via a simple garden hose to irrigate the crops in my home (non-commercial) garden and lawn on this property (TMK #: 3-5-012-012). Although the diverted water does not return to the stream, it seeps into the ground and re-charges the aquifer.

My sister has allowed me to access the `auwai from her property for years and she supports my application for a water use permit. If you have any questions, you can contact her at: 1415 Kilohi Street, Wailuku HI 96793 or (808) 244-9874.

Supplemental Information for Box 6:

See explanation for Table 2 Box 10, below.

Supplemental Information for Box 7:

My property had appurtenant rights, as documented in Land Commission Award Apana 3105: 2, and Royal Patent No. 3154. See Exhibit 1. However, Edmund Rogers assigned the "water rights" to Wailuku Sugar in 1967. As a result, it appears my property's appurtenant rights may be extinguished, although I reserve the right to claim appurtenant rights in the future based on further information.

Addendum, Table 2, Box 3 through 5:

This application seeks to continue our existing use of water on land zoned for agriculture. My `ohana cultivates in our home garden various crops, including tangerine trees, papaya, avocado, and puakenikeni. These uses are consistent with state and county general plans and land use designations, or county land use plans and general policies.

Addendum, Table 2, Box 10:

I estimated my existing domestic water use, including my use of water outside of my home for watering my yard and non-commercial garden, by applying the 2002 State of Hawai`i Water System Standard for Maui County of 600 gallons per single family home. Even though my domestic water use is relatively small, I am still applying for and would like a Water Use Permit for my existing use.

Addendum, Table 4: alternatives analysis:

Our exercise of our traditional and customary right as Native Hawaiians to cultivate agricultural crops on our land is constitutionally protected, and by definition should not be required to use alternative, non-traditional sources. I am also an existing riparian use, which is also constitutionally protected. See Haw. Const. art. XI, § 7 (preserving appurtenant rights and existing riparian uses).

Moreover, even if I did not have protected rights to water from Waikapū Stream, there is no potentially available alternative source that is economically practicable. I have a small non-commercial garden, including a variety of fruit trees and flowers, for subsistence purposes. The fruits and vegetables I grow feed my `ohana and are shared with neighbors and community members. As shown below, each potentially available alternative water source imposes a cost on exercising my protected rights and existing riparian use.

Municipal Sources. As long as I can remember, I have always used the `auwai water for my non-commercial gardening. Requiring me to pay for municipal water instead would impose an unfair and impracticable cost on my traditional and customary right and existing riparian use.

Wastewater reuse. Reusing wastewater is impracticable because, as a small user engaged in non-commercial gardening, I do not have the means to hookup to and use that water. The closest wastewater treatment plant is in Kahului.

Ditch system. I am currently using water from an existing `auwai, although water is not available consistently and in sufficient amounts to support all of the existing uses on my system. Getting water from other ditch systems is not practicable. First, the other ditch systems in Nā Wai 'Ehā do not consistently have enough water to support additional users. Second, I lack the property, access, permissions and funding necessary to permit and construct an additional ditch diversion. As a small user engaged in subsistence gardening, the cost of taking water from or

constructing another ditch is not practicable, especially when I am an existing riparian user of water from the North Waikapū `auwai.

Desalinization. Desalinization of brackish water is not a practicable alternative because I am not aware of any such plant having been built on Maui. According to the County's estimates, a plant is expected to be built in 2013 at the earliest.

Ground Water. Even if I were able to secure the permits necessary to drill a well and pump ground water for my uses, installing and operating such a well would be unprecedented and extremely burdensome. As a small user engaged in non-commercial gardening, I do not have the means to install and maintain such infrastructure.

Addendum, Table 4: public interest section:

My Existing Use is Consistent with the Public Interest

Generally, "water use for diversified agriculture on land zoned for agriculture is consistent with the public interest." In re Waiāhole Ditch Combined Contested Case, 94 Hawai'i 97, 162, 9 P.3d 409, 474 (2000) ("Waiāhole I"). Further, HRS § 174C-2(c) provides that the protection of traditional and customary Hawaiian rights, agriculture, and the maintenance of proper ecological balance and scenic beauty are "in the public interest." We grow several varieties of fruits and flowers. We are Native Hawaiians engaged in agricultural practices and our crops help maintain ecological balance and scenic beauty. As such, our existing use of stream water is consistent with the public interest.

My Existing Use is a Protected Public Trust Purpose .

The exercise of traditional and customary rights by Native Hawaiians is a protected public trust purpose. Waiāhole I, 94 Haw. at 137, 9 P.3d at 449; see also Haw. Const. art XII, § 7 (protecting traditional and customary Native Hawaiian rights).

My Existing Use is a "Reasonable-Beneficial Use"

"Reasonable-beneficial use" is defined as "the use of water in such a quantity as is necessary for economic and efficient utilization, for a purpose, and in a manner which is both reasonable and consistent with the state and county land use plans and public interest." HRS § 174C-3. As indicated, our existing use of stream water is consistent with state and county land use plans and the public interest. It is also "economic and efficient" because we only use the amount we need. We take steps to make our water use efficient. For instance, we use hoses to minimize water loss, and our farming practices include the use of mulch to protect the soil from erosion and minimize the use of water. Therefore, our use is "reasonable-beneficial."

EXHIBIT 1(a)
Copy of Original Mähele Award

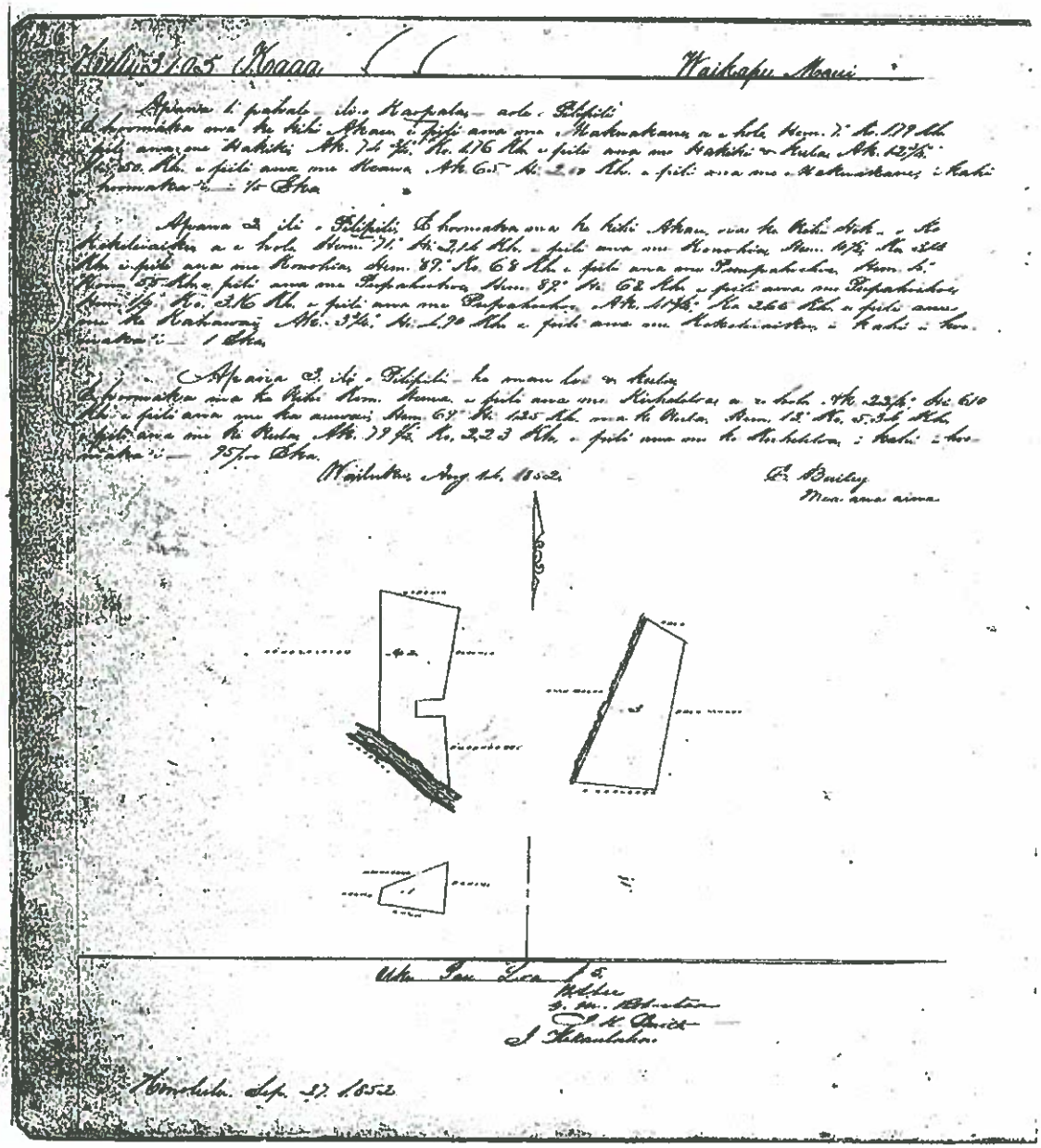

Hoolilo 3105 Kaaa Waikapu Maui

Apana 1. pahale ili o Kapala ma o Pilipili
E hoomaka ma ke kihi Akau i pili ana me Makanakane a o holo Hema 7° K. 179 Ahi pili ana me Hakiki Ak. 76 Pk. K. 276 Ahi o pili ana me Hakiki o Kula Ak. 12 Pk. K. 50 Ahi o pili ana me Keoma Ak. 65 K. 240 Ahi o pili ana me Makanakane i kahi hoomaka ana — 1/4 Aha

Apana 2. ili o Pilipili E hoomaka ma ke kihi Akau ma ke Kihi Aloha o Ke Kuhelewaikoa a o holo Hema 71° K. 214 Ahi o pili ana me Konohia Hema 45° K. 244 Ahi o pili ana me Konohia Hema 87° K. 68 Ahi o pili ana me Pampahoehoe Hema 5° Hema 55 Ahi o pili ana me Papahoehoe Hema 87° K. 62 Ahi o pili ana me Papahoehoe Hema 15° K. 216 Ahi o pili ana me Papahoehoe Ak. 14 Pk. K. 266 Ahi o pili ana me ke Kahawai Ak. 3 Pk. K. 190 Ahi o pili ana me Kuhelewaikoa i kahi i hoomaka ana — 1 Aha

Apana 3. ili o Pilipili ke mau loi o Kula
E hoomaka ma ke Kihi Hema Kuma o pili ana me Kuhelewaikoa a o holo Ak. 23 Pk. K. 610 Ahi o pili ana me ke auwai Hema 69° K. 125 Ahi ma ke Kula Hema 12° K. 5.50 Ahi o pili ana me ke Kula Ak. 39 Pk. K. 223 Ahi o pili ana me ke Kuhelewaikoa i kahi i hoomaka ana — 75/100 Aha

Wailuku Aug. 16. 1852. E. Bailey
Mea ana aina

Ulu Pau Loa
Wahine
J. Kaumakaiwa
T. H. Brown
J. Kekauonohi

Honolulu Sep. 27. 1852

EXHIBIT 1(b)
Copy of Native Register

35

3104 Kaelemakule

Ili aina o Ohia, he
palapala kuleana moo aina a me na loi
a me na kula. He hai aku nei au ia onkou
e na Luna hoona kuleana, he moo aina a
me na loi a me kahi kula. No Kapuupuu
mai kou aina, a make ku ia o Napuupahoe
M. hoe no kou kombiki i kua manawa. He
33 loi. O na palena o kou moo he kahawai
ma ka hana, ma ke komohana, he moo aina
o Hakapau, ma ka Akau he pali, he moo
aina ma ka hikina no Kaualua
... Aia ma ka ili aina o Nohoana kekahi
mau loi ou elua, No Hika mai, Aole akaka
loa iaia ka makahiki i loaa mai
Waikapu Maui Nau na Kaelemakule
Januari 3rd 1848.

Ahupuua Waikapu

3105 Kaaa

Ili aina o Ohipili elua, He hai
ku nei au ia onkou i kou kuleana aina. No I.
M. Napuupahoehoe mai kou aina. He ili aina o
koa no kou mai kahiko mai no a hiki i kua
manawa e noho nei au, aole nae au i keakea
ia, he nohe pono nei no wau. Eia ka inoa o na
hoike o kou kuleana aina o I. Napuupahoehoe
a me Kamai Nau na Kaaa
Waikapu Maui Dek 25. 1848

3106 Kapuaaiawa

Ili aina o Kaopala -
Aloha maikai onkou e na Luna hoona ku-
leana aina: He hai ku nei au ia onkou

EXHIBIT 2

USGS Map showing Waikapū Stream and the Waikō Road diversion location

Topographic map of the Waikapū ahupua'a in central Maui, Hawai'i (Source: U.S. Geological Survey, 1996).

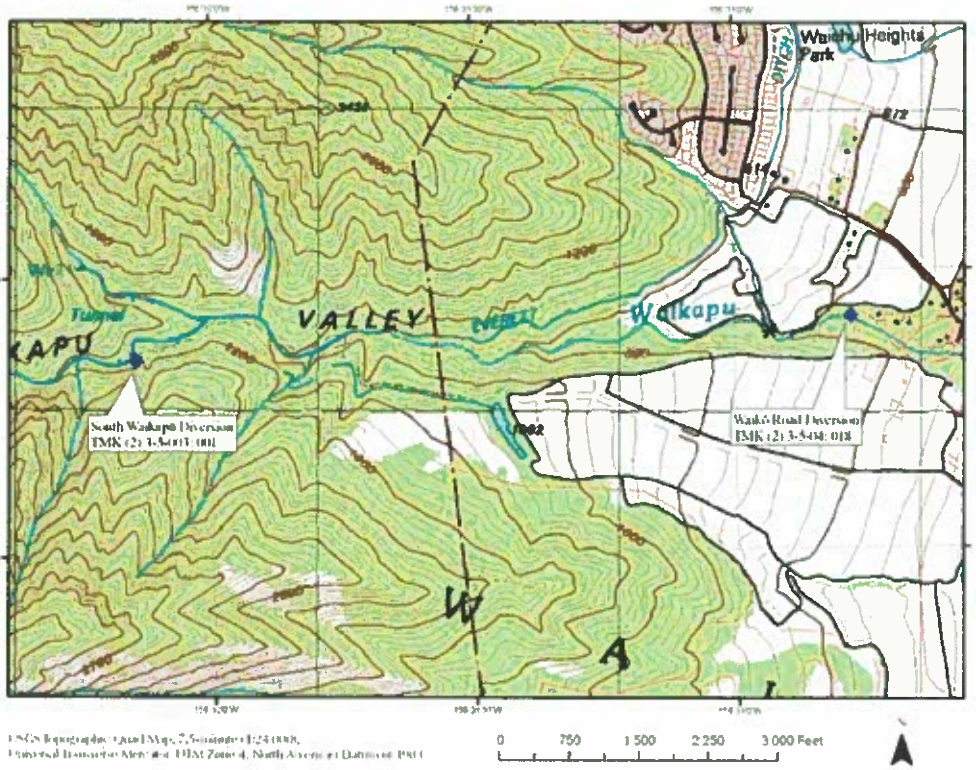

EXHIBIT 3

TMK map with relevant parcel highlighted (zoomed out)

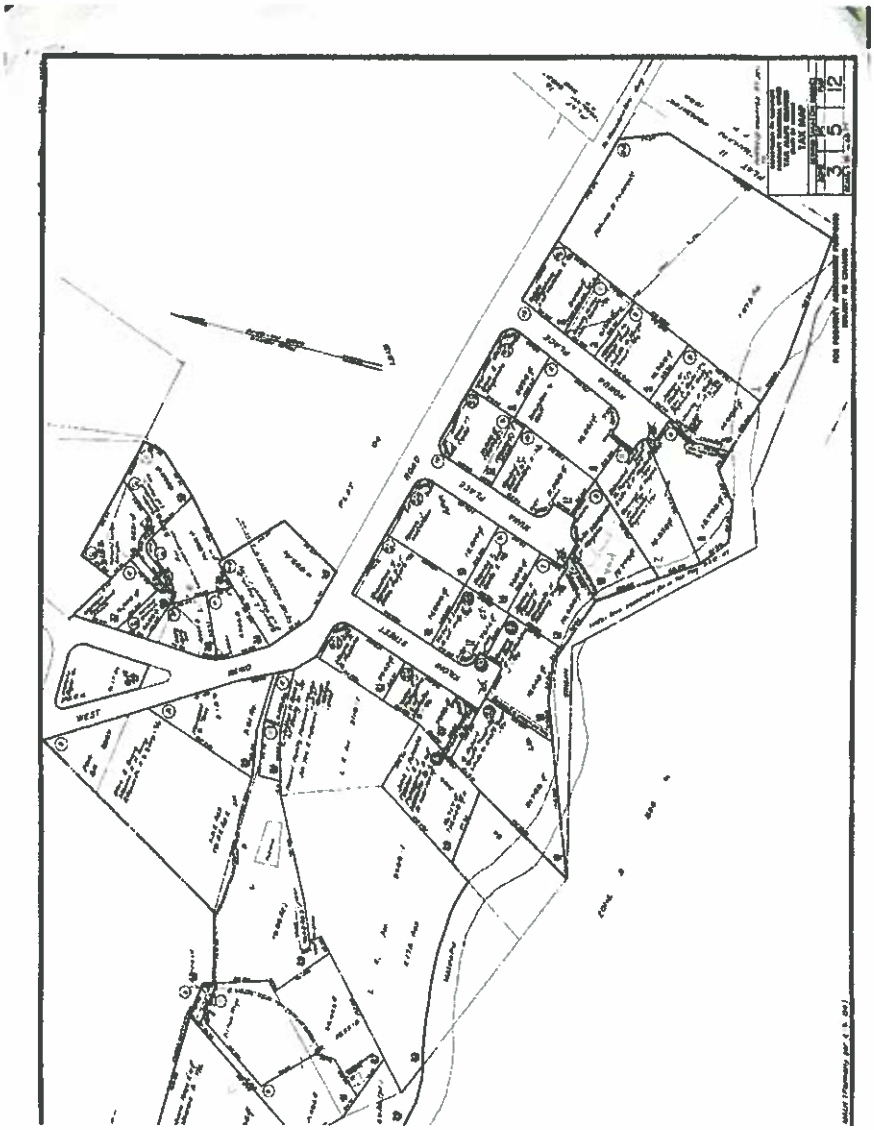

EXHIBIT 3 (cont'd)

TMK map with illustration of water use (zoomed in), the end uses are not drawn to scale.

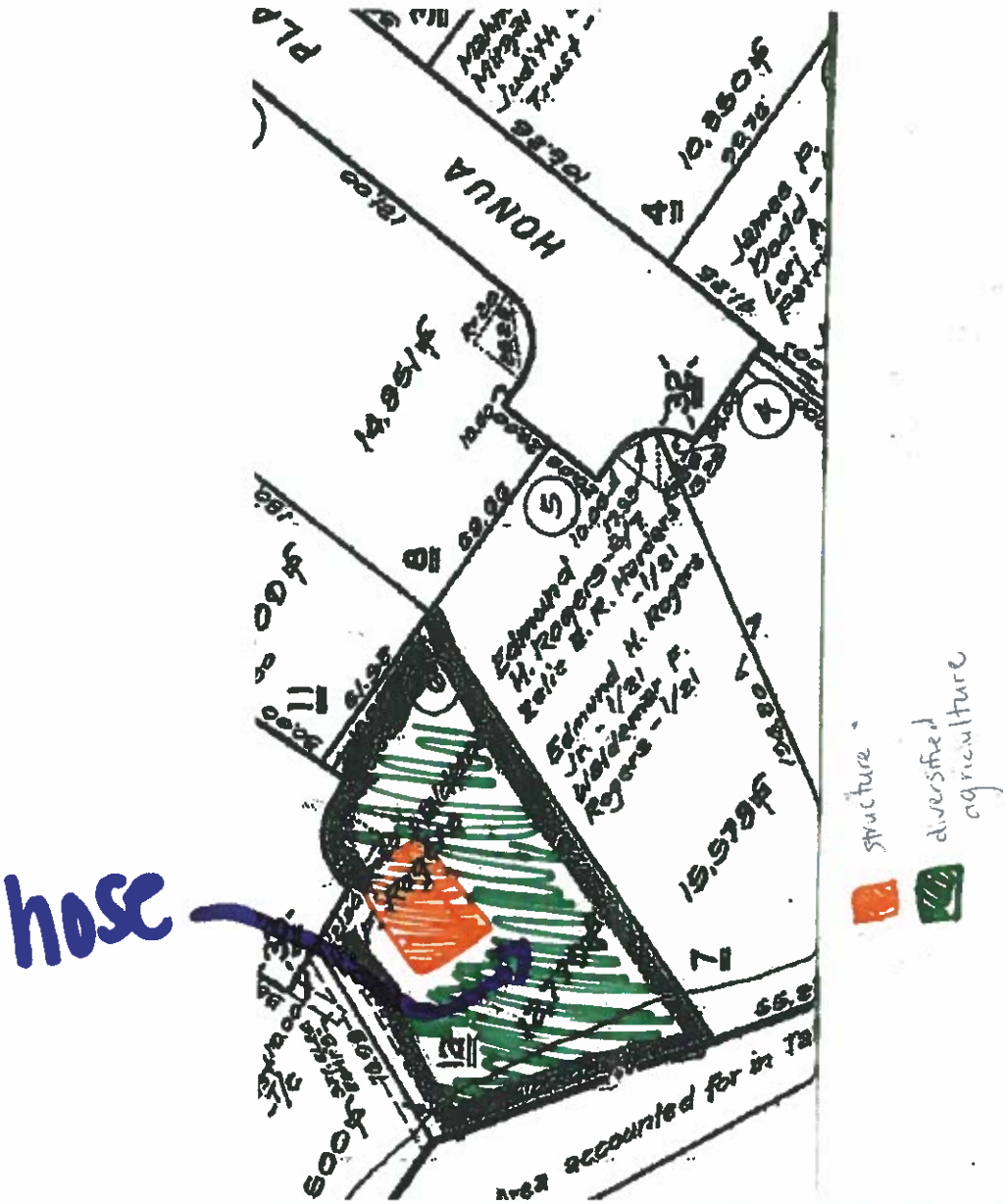

EXHIBIT 4

This is a picture of our intake (a garden hose laying in the `auwai)

This is a picture of one of our star-fruit trees.

EXHIBIT 4 (cont'd)

This is a picture of one our tangerine trees.