

Rules Amending Title 13  
Hawaii Administrative Rules

1. Chapter 13-123, Hawaii Administrative Rules, entitled "Rules Regulating Game Mammal Hunting," is amended and compiled to read as follows:

"HAWAII ADMINISTRATIVE RULES

TITLE 13

DEPARTMENT OF LAND AND NATURAL RESOURCES

SUBTITLE 5  
FORESTRY AND WILDLIFE

PART 2  
WILDLIFE

CHAPTER 123

RULES REGULATING GAME MAMMAL HUNTING

Subchapter 1 Game Mammal Hunting in General

§13-123-1	Purpose
§13-123-2	Definitions
§13-123-2.1	Severability
§13-123-3	Authorized hunting
§13-123-4	Bag limits, open seasons, and hunting days
§13-123-5	Selection of hunters
§13-123-5.1	Applications, tags, <u>permits</u> , and stamps
§13-123-6	Hunting hours
§13-123-7	Artificial light prohibited
§13-123-8	Game mammals
§13-123-9	Nuisance or crop damage
§13-123-10	Scientific collection
§13-123-11	Permitted hunting of certain game mammals

- §13-123-12 Prohibited hunting of certain game mammals
- §13-123-13 Penalty

Subchapter 2 Public Hunting Areas

- §13-123-14 Designations of public hunting areas
- §13-123-15 Public hunting areas on Kauai
- §13-123-16 Public hunting areas on Oahu
- §13-123-17 Public hunting areas on Molokai
- §13-123-18 Public hunting areas on Lanai
- §13-123-19 Public hunting areas on Maui
- §13-123-20 Public hunting areas on the island of Hawaii
- §13-123-21 Safety zones and closed areas
- §13-123-21.1 Temporary closure of public hunting areas
- §13-123-22 Conditions and restrictions
- §13-123-23 Use of tags
- §13-123-24 Preservation of public and private property
- §13-123-25 Penalty

Historical Note: Chapter 123 of Title 13, Administrative Rules, is based substantially upon Regulation 19 [Eff 10/10/55; am 10/19/57; am 3/28/58 and ren Regulation 5; am 7/27/63; am 2/10/72]; Regulation 21 [Eff 10/13/56; am 3/28/58 and ren Regulation 4; am 1/5/59 (Gov. approved); am 9/7/50 Gov. approved); am 9/23/61]; Regulation 16 [Eff 5/6/66]; Regulation 16 [Eff 5/6/67]; Regulation 16 [Eff 2/12/68]; Regulation 23 [Eff 6/29/64]; Regulation 23 [Eff 7/1/65]; Regulation 23 [Eff 7/1/66]; Regulation 23 [Eff 7/20/67; am 12/20/68; am 6/29/70; am 8/3/72; am 10/5/73; am 7/11/75]; Regulation 24 [Eff 6/29/64]; Regulation 24 [Eff 7/1/65; am 4/26/69; am 5/10/76; am 3/25/78; Regulation 27 Eff 6/29/64]; Regulation 27 [Eff 7/1/65]; Regulation 27 [Eff 5/5/67; am 10/10/67; am 3/19/71; am 2/10/72; am 3/11/74; am 2/28/75]; Regulation 28 [Eff 7/1/65; am 10/23/72; am 10/5/73; Regulation 29 [Eff 6/28/64]; Regulation 29

[Eff 7/1/65]; Regulation 29 [Eff 5/13/68; am 7/10/69; am 2/10/72; am 7/5/74; am 7/19/76; am 12/6/80]; Regulation 30 [Eff 7/5/66]; Regulation 30 [Eff 6/24/67]; Regulation 30 [Eff 12/16/67; am 3/13/69; am 7/10/69; am 3/19/71; am 2/10/72; am 3/11/74 of the Division of Fish and Game, Department of Land and Natural Resources. [R 9/28/81] am 7/01/96 of the Division of Forestry and Wildlife, Department of Land and Natural Resources.

## SUBCHAPTER 1

### GAME MAMMAL HUNTING IN GENERAL

§13-123-1 Purpose. The purpose of these rules is to regulate game mammal hunting in the State of Hawaii. [Eff 9/28/81; comp 11/6/99; am and comp ] (Auth: HRS §183D-3) (Imp: HRS §§183D-2, 183D-3, 183D-4)

§13-123-2 Definitions. As used in these rules unless context requires otherwise:

"Archery" means the use of a bow and arrows for the purpose of hunting.

"Board" means the board of land and natural resources.

"Bow" means a device which consists of flexible material having a string connecting its two ends and used to propel an arrow held in a firing position by hand only, including long bow, recurve bow, or compound bow.

"Closed area" means an area within or adjacent to a public hunting area, where entry and carrying an uncased firearm or archery equipment is prohibited to prevent a hazard to people or property.

"Cooperative game management area or cooperative hunting area" means privately-owned or [~~State-leased~~] state-leased land where the landowner or lessee has

entered into an agreement with the State, granting the board authority, subject to landowner approval, to engage in activities that are mutually agreed upon for the purposes of game enhancement or public hunting or both, as are stipulated in the agreement.

"Crossbow" means a device which consists of a bow or curved latex material (referred to as linear bow) affixed to a stock that utilizes any device attached directly or indirectly to the bow for the purpose of keeping a crossbow bolt, an arrow, or the string in a firing position."

"Department" means the department of land and natural resources.

"Disabled hunter" means a hunter, who has an impairment that substantially limits one or more of that person's major life activities either in one or both arms or legs, skeletal system, vision, respiration, or circulation.

"Division" means the division of forestry and wildlife.

"Game [~~mammal~~] mammals" means those mammals designated by law or rule for hunting.

"Hunter" means a person who pursues with the means to take, kill, or capture wildlife. [~~On~~] In public hunting areas, a person who has the appropriate hunting license, stamps, tags, permits, or permit tags on their person [and who has signed in at a hunter checking station] is deemed to be a hunter [until such a time as they have signed out at a hunter checking station].

"Hunter assistant" means a person who accompanies a hunter and assists by carrying game or [~~an~~] unloaded [weapon] firearms or archery equipment. Hunter assistants may not have ammunition or arrows [fireable cartridges or Muzzleloading firearm shooting components] in their possession.

"Hunting" means the act of pursuing with the means to take, kill, or capture [~~wildlife~~] game mammals.

"Hunting handgun" means a cartridge type pistol or revolver or a muzzleloading pistol or revolver, which loads from the discharge end of the barrel or



cylinder and that employs flint or percussion ignition.

"Means of take" refers to any device or set of devices capable of killing game animals; also referred to as hunting gear and hunting methods.

"Muzzleloading rifle or shotgun" means a rifle or shotgun that must be loaded through the discharge end of the firearm or the barrel and that employs flint or percussion ignition. Muzzleloading rifles and shotguns must have a shoulder stock and a barrel length of at least eighteen inches.

"Private land or hunting area" means those lands that are not [~~State-owned~~] state-owned, where hunting for game [~~birds and~~] mammals occurs.

"Public highway" means any roadway that is under the jurisdiction of the Hawaii [~~State~~] state [~~Department~~] department of [~~Transportation~~] transportation or any of the [~~Counties~~] counties. Access roads [~~on~~] in public hunting areas that are maintained by the [~~Department~~] department of [~~Land~~] land and [~~Natural~~] natural resources are not considered to be public highways.

"Public hunting area" means those lands designated by the board as public hunting areas where the public may hunt game [~~birds and~~] mammals, including:

- (1) Game management areas;
- (2) Forest reserves and surrendered lands;
- (3) Natural area reserves;
- (4) Restricted watersheds;
- (5) Cooperative game management areas;
- (6) Military training areas;
- (7) Unencumbered [~~State~~] state lands;
- (8) Designated sanctuaries; and
- (9) Other lands designated by the board.

"Safety zone" means an area within or adjacent to a public hunting area, where possession or discharge of [~~a~~] loaded [~~weapon or the discharge of~~] firearms or [~~other weapons~~] archery equipment is prohibited to prevent a hazard to people or property.

"Senior citizen" means a person who is sixty-five years of age or older.

"Youth hunter" as it pertains to specifically designated youth hunts, means a ~~[person]~~ hunter who is fifteen years of age or younger, who possesses a valid State of Hawaii hunting license ~~[and who may take, kill or capture wildlife]~~. Youth hunters must be accompanied by a non-hunting adult, who also possesses a valid State of Hawaii hunting license. [Eff 9/28/81; am and comp 11/6/99; am and comp ] (Auth: HRS §183D-3) (Imp: HRS §§183D-2, 183D-3, 183D-4, 183D-51)

§13-123-2.1 Severability. These rules are declared to be severable and if any portion or the application thereof to any person or property is held invalid for any reason, the validity of the remainder of these rules or the application of the remainder to other persons or property shall not be affected. [Eff and comp 7/1/96; comp 11/6/99; am and comp ](Auth: HRS §§183D-2, 183D-3) (Imp: §§183D-2, 183D-3)

§13-123-3 ~~[Prohibited]~~ Authorized hunting. ~~[No]~~ A person ~~[shall]~~ may hunt, kill, or have in their possession any game mammal ~~[except]~~ only with a valid hunting license from the department and ~~[except]~~ as provided by this chapter and the following exhibits which are located at the end of this chapter and by reference made a part hereof.

- (1) Chapter 123, Exhibit 1. "Game mammals to be taken, means of take, daily bag limits, hunting periods, hunting days, and special conditions for hunting on the island of Kauai" 07/2010;
- (2) Chapter 123, Exhibit 3. "Game mammals to be taken, means of take, daily bag limits, hunting periods, hunting days, and special

- conditions for hunting on the island of Oahu" 07/2010;
- (3) Chapter 123, Exhibit 5. "Game mammals to be taken, means of take, daily bag limits, hunting periods, hunting days, and special conditions for hunting on the island of Molokai" 07/2010;
  - (4) Chapter 123, Exhibit 7. "Game mammals to be taken, means of take, daily bag limits, hunting periods, hunting days, and special conditions for hunting on the island of Lanai" 07/2010;
  - (5) Chapter 123, Exhibit 9. "Game mammals to be taken, means of take, daily bag limits, hunting periods, hunting days, and special conditions for hunting on the island of Maui" 07/2010; and
  - (6) Chapter 123, Exhibit 11. "Game mammals to be taken, means of take, daily bag limits, hunting periods, hunting days, and special conditions for hunting on the island of Hawaii" 07/2010.

As [~~herein after~~] hereinafter used in this chapter, references made to [~~Exhibits~~] Exhibit 1, 3, 5, 7, 9, or 11 shall mean the exhibits listed in this section.

[Eff 9/28/94; am and comp 11/6/99; am and comp  
] (Auth: HRS §183D-3) (Imp: HRS  
§§183D-2, 183D-3, 183D-4)

§13-123-4 Bag limits, open seasons, and hunting days. [~~a~~] Bag limits, open seasons, [~~and~~] hunting days, special conditions for hunting, specifications of means of take which may be used or possessed, and game mammals which may be hunted are listed in Exhibits 1, 3, 5, 7, 9, and 11 located at the end of

this chapter and by reference made a part hereof.

~~[b) The board or its authorized representative may add conditions and restrictions for hunts; set bag limits; limit, suspend, or postpone the hunting of any game mammal, or hunting in any area opened to hunting, including cooperative hunting areas and natural area reserves; lengthen hunting seasons; and open special hunting areas or seasons; whenever, after study by the division, the action is deemed to be in the public interest. Where special conditions are needed for a particular hunt, they shall be prescribed on specially prepared instruction sheets for that hunt and posted by legal notice, which by reference are made part of this chapter.] [Eff 9/28/81; am and comp 11/6/99; am and comp~~ ] (Auth: HRS §183D-3) (Imp: HRS §§183D-2, 183D-3)

§13-123-5 Selection of hunters. (a) The board or its authorized representative shall have the authority to limit the number of hunters and to determine eligible hunters or assign hunting dates through a random selection method.

(b) The board or its authorized representative will follow policies and procedures for the fair and equitable selection of eligible hunters including, but not limited to the following procedures:

- (1) Random drawing;
- (2) Telephone reservations; and
- (3) Other appropriate methods.

(c) These administrative policies and procedures, referenced in ~~[Items 1, 2, and 3 of section (b) above,~~ subsection (b)(1), (2), and (3), shall be available as public information. [Eff 9/28/81; am and comp 11/6/99; am and comp ] (Auth: HRS §183D-3) (Imp: HRS §§183D-2, 183D-3)

§13-123-5.1 Applications, permits, tags, and stamps. (a) The department shall have the authority to require application forms for the selection of hunters. ~~[and may require the use of tags and stamps or both, for purposes of hunting game birds.]~~ Exhibit 13, entitled "Fees for hunting licenses, wildlife stamps, applications, and tags for hunts, including special or lottery hunts", located at the end of this chapter and by reference made a part hereof, identifies and sets the costs for wildlife stamps, applications, and tags required for hunts, including special or lottery hunts. ~~[The department may establish fees for wildlife stamps, application fees, and tags for special or lottery hunts; and determine the manner in which such tags or stamps may be affixed, displayed, or utilized.]~~ The department shall have the authority to determine the manner in which such wildlife stamps, permits, or tags are to be affixed, displayed, or utilized. ~~[Fees set for each of the following: applications, tags, and stamps shall not exceed the cost of a hunting license, with the exception that the board reserves the right to establish higher application fees for specific hunts that require special accommodations including, but not limited to, helicopter transportation costs.]~~

(b) The department shall have the authority to contract with an individual or a commercial stamp art firm to design, print, and provide said stamps to the department at no cost to the State. Further, the contracted party or firm, as consideration for providing the stamps to the department, upon approval of the board may produce and offer for sale, art prints of the selected wildlife stamp art work and other products that display copies or replicas of that same artwork. Royalties or fees or both shall be paid to the department from such sales, which shall be deposited into the department's wildlife revolving fund.

(c) The department shall have the authority to establish specific qualifications for disabled hunters in accordance with national and state standards, and to issue special permits for disabled hunters which

are consistent with existing disability definitions, rules, and statutes. Conditions of such permits may be less restrictive than conditions set for non-disabled hunters under other sections of this chapter. [Eff and comp 11/6/99; am and comp ] (Auth: HRS §183D-3) (Imp: HRS §§183D-2, 183D-3, 183D-10.5)

§13-123-6 Hunting hours. Hunting is permitted from one-half hour before sunrise to one-half hour after sunset, No person shall hunt from one-half hour after sunset to one-half hour before sunrise except where specified differently. [Eff 9/28/81; am and comp 11/6/99; am and comp ] (Auth: HRS §183D-3) (Imp: HRS §§183D-2, 183D-3, 183D-27)

§13-123-7 Artificial light prohibited. No person shall hunt game mammals with the use of artificial light, except as optical sighting devices during permitted hunting hours. [Eff 9/28/81; am and comp 11/6/99; am and comp ] (Auth: HRS §183D-3) (Imp: HRS §§183D-2, 183D-3, 183D-27)

§13-123-8 Game mammals. Game mammals may be hunted with a valid hunting license and the landowner's permission on private land throughout the year, unless prohibited under [~~§13-123-12.~~] section 13-123-12. Game mammals shall not be hunted on [~~State-owned~~] state-owned or [State-controlled] state-controlled lands except as provided in this chapter. [Eff 9/28/81; am and comp 11/6/99; am and comp ] (Auth: HRS §183D-3) (Imp: HRS §§183D-2, 183D-3)

§13-123-9 Nuisance or crop damage. (a) The board or its authorized representative, upon receipt of written notice of nuisance or damage to crops, vegetative habitat, or native plants by game mammals, shall initiate an investigation of the damage or nuisance and based on the investigation, may issue a permit or permits authorizing the destruction or control of game mammals responsible for the damage or nuisance.

(b) The method of destruction or control shall be stated on the permit together with any other terms and conditions the board or its authorized representative may deem proper and applicable. [Eff 9/28/81; am and comp 11/6/99; am and comp ] (Auth: HRS §183D-3) (Imp: HRS §§183D-2, 183D-61)

§13-123-10 Scientific collection. (a) Authorized employees or agents of the division may take game mammals for scientific and propagation purposes as approved by the board.

(b) The board or its authorized representative, upon receipt of written requests or applications, may issue permits or licenses to scientific or educational institutions or individuals to collect a designated number of game mammals for purposes approved by the board. [Eff 9/28/81; am and comp 11/6/99; am and comp ] (Auth: HRS §183D-3) (Imp: HRS §§183D-2, 183D-61)

§13-123-11 Permitted hunting of certain game mammals. The hunting of the following game mammals is permitted with a valid hunting license and in accordance with the provisions of this chapter:

- (1) Feral pig (*Sus scrofa scrofa*);
- (2) Axis deer (*Axis axis*);
- (3) Columbian black-tailed deer (*Odocoileus hemionus columbianus*);

- (4) Feral goat (Capra hircus hircus);
  - (5) Wild sheep:
    - ~~[(a)]~~(A) Mouflon sheep (Ovis musimon);
    - ~~[(b)]~~(B) Feral sheep (Ovis aries); and
    - ~~[(c)]~~(C) Mouflon-feral hybrid sheep (Ovis musimon x Ovis aries); and
  - (6) Other game mammals as may be designated by the division.
- [Eff 9/28/81; am and comp 11/6/99; am and comp  
 ] (Auth: HRS §183D-3) (Imp: HRS  
 §§183D-2, 183D-3, 183D-51)

§13-123-12 Prohibited hunting of certain game mammals. No person shall hunt, kill, or have in their possession any ~~[of the following]~~ game mammals not ~~[unless]~~ authorized by ~~[the division]~~ section 13-123-11:

- ~~(1) Brush-tailed rock-wallaby (Petrogale pencillata);~~
  - ~~(2) Wild cattle (Bos Taurus);~~
  - ~~(3) Other game mammals as may be designated and established by the division.]~~
- [Eff 9/28/81; am and comp 7/1/1996; comp  
 11/6/99; am and comp ] (Auth:  
 HRS §183D-3) (Imp: HRS §§183D-2, 183D-3)

§13-123-13 Penalty. Any person violating any of the provisions of this chapter shall be subject to criminal and or administrative penalties as provided in section 183D-5, 171-.6.4, or 171-31.6, Hawaii Revised Statutes. [Eff 9/28/81; am and comp 11/6/99; am and comp ] (Auth: HRS §183D-3)  
 (Imp: HRS §183D-5)

## SUBCHAPTER 2



PUBLIC HUNTING AREAS

§13-123-14 Designations of public hunting areas.

(a) This subchapter designates the public hunting areas within the State and regulates the activities therein.

(b) Public hunting areas are shown in the following exhibits which are located at the end of this chapter and by reference made a part hereof:

- (1) Chapter 123, Exhibit 2. "~~[Showing public]~~ Public hunting areas for game mammals on the island of Kauai" 07/2010;
- (2) Chapter 123, Exhibit 4. "~~[Showing public]~~ Public hunting areas for game mammals on the island of Oahu" 07/2010;
- (3) Chapter 123, Exhibit 6. "~~[Showing public]~~ Public hunting areas for game mammals on the island of Molokai" 07/2010;
- (4) Chapter 123, Exhibit 8. "~~[Showing public]~~ Public hunting areas for game mammals on the island of Lanai" 07/2010;
- (5) Chapter 123, Exhibit 10. "~~[Showing public]~~ Public hunting areas for game mammals on the island of Maui" 07/2010; and
- (6) Chapter 123, Exhibit 12. "~~[Showing public]~~ Public hunting areas for game mammals on the island of Hawaii" 07/2010.

(c) As hereinafter used in this chapter, references made to ~~[Exhibits]~~ Exhibit 2, 4, 6, 8, 10, or 12 shall mean the exhibits listed in this section. [Eff 9/28/81; am and comp 11/6/99; am and comp

] (Auth: HRS §183D-3) (Imp: HRS §183D-

4)

§13-123-15 Public hunting areas on Kauai. (a) Unit A on the island of Kauai (Exhibit 2) consists of that portion of Puu Ka Pele Forest Reserve [~~lying west of the three-thousand foot~~] bounded by Makaha Ridge Road to the north, the three thousand foot Contour Road [in Puu Ka Pele Forest Reserve between Kauhao Ridge Road and Papaalai Ridge Road, and west of the Kokee Ditch between Papaalai Ridge Road and the Puu O Pue Hawaiian Homestead Boundary intersection at Kapue Valley,] and the Kokee Ditch to the east, the Puu O Pue Safety Zone to the south, to a point north of Polihale State Park, including Kekaha Game Management Area and continuing north to [~~Kauhao Stream~~] Makaha Ridge Road.

(b) Unit B on the island of Kauai (Exhibit 2) consists of those [~~State-owned~~] state-owned portions of the Na Pali-Kona Forest Reserve and Puu Ka Pele Forest Reserve that lie one half mile east of Waimea Canyon State Park and Kokee State Park, and west of the Alakai Wilderness Preserve, [south of Mohihi Stream, and north of Waiialae Stream] including areas known as Pihea, Kawaikinana, Kawaikoi, Waiakoali, Mohihi, Poomau, Kohua, Waiialae and Mokihana ridge, including those State-owned lands west of the boundary fence which runs southerly from Kalehuahakihaki along the Mokihana Cart Road to fourteen-hundred feet elevation, and west of the pali which runs parallel and one-thousand feet to the east of Mokihana Stream to Waimea River; and those lands east of the six-hundred feet elevation contour between Waimea Ditch Intake and the Puu Ka Pele Forest Reserve Boundary.

(c) Unit C on the island of Kauai (Exhibit 2) consists of those [~~State-owned~~] state-owned lands as named below:

- (1) Portions of the Halalea Forest Reserve;
- (2) Portions of the Kealia Forest Reserve;
- (3) Portions of the Moloaa Forest Reserve; and
- (4) Portions of the Lihue-Koloa Forest Reserve.

(d) Unit D on the island of Kauai (Exhibit 2) consists of those portions of Kokee State Park lying east of Kokee and Maluapopoki Streams, south of [~~the Kokee Puu O Kila Road~~] Highway 550 and west of the

boundary between Kokee State Park[7] and the eastern portion of the Na Pali-Kona Forest Reserve, including those lands known as Kumuwela Ridge, Berry Flats, and Kahuamaa Flats.

~~[(e) Unit E on the island of Kauai (Exhibit 2) consists of:~~

~~(1) The Alakai Waialae area which are those State-owned portions of the Na Pali-Kona Forest Reserve which lie east of Kokee State Park, northeast of Waimea Canyon, and southwest of Wainiha Pali; including areas known as the Alakai Wilderness Preserve, Hanakapiai and Hanakoa stream drainages above three thousand feet elevation, Alakai Swamp Trail, Pihea, Kawaikoi Stream, Waiakoalii Stream, and Camp Ten;~~

~~[(2) The Mokihana Ridge Game Management Area which includes those State owned lands within Waimea Canyon lying south of Waialae Stream, west of the boundary fence which runs southerly from Kalehuahakihaki along the Mokihana Cart Road to fourteen hundred feet elevation and west and of the pali which runs parallel and one thousand feet to the east of Mokihana Stream to Waimea River; and those lands east of the six hundred feet elevation contour between Waimea Ditch Intake and the Puu Ka Pele Forest Reserve Boundary.]~~

(e) Unit E1 on the island of Kauai (Exhibit 2) consists of the state-owned portions of the Na Pali-Kona Forest Reserve, and the Hono O Na Pali Natural Area Reserve which lie east of Kokee State Park, northeast of Waimea Canyon, north of Mohihi Stream, and southeast of Wainiha Pali; including portions of the Alakai Wilderness Preserve, upper Hanakapiai and Hanakoa stream drainages above three thousand feet elevation, Alakai Swamp Trail, Pihea Trail, Kawaikoi Stream, and Waiakoalii Stream.

(f) Unit E2 on the island of Kauai (Exhibit 2) consists of the state-owned portions of the Na Pali-Kona Forest Reserve including portions of the Alakai

Wilderness Preserve which lie south of Mohihi Stream, southeast of Wainiha Pali, north of the privately-owned portion of the Na Pali-Kona Forest Reserve; including areas known as Kawaiiki Ridge, which lies north of the Kaluahaulu-Waiialae Trail, east of Waimea Canyon, and south of Koaie Stream.

~~[(f)]~~ (g) Unit F on the island of Kauai at Mokihana Ridge (Exhibit 2) consists of those ~~[State-owned]~~ state-owned lands within Waimea Canyon lying east of Highway 550, south of ~~[Puu Ka Pele Forest Reserve, west of Hunting Unit E (Mokihana Ridge Game Management Area)]~~ Units K and B and west of the six hundred foot contour, and north of a line due west of Waimea "Obake" Swinging Bridge [and east of Waimea Heights Road and Waimea Canyon State Park].

~~[(g)]~~ (h) Unit G on the island of Kauai (Exhibit 2) consists of: ~~[these]~~

- (1) Those state-owned lands, lying below the three thousand [feet elevation] foot contour to the Na Pali coast, within the Na Pali Coast State Park and the upper portion of Hono O Na Pali Natural Area Reserve, [from] west of the eastern rim of Hanakapiai Valley (Maunapuluo)[to the southwestern rim of Kalalau Valley (Kalepa Ridge)], east of Unit K and Kalepa Ridge including areas [named] known as: Hanakapiai, Hoolulu, Waiahuakua, Hanakoa, Pohakuao, and Kalalau Valleys; and

- (2) Nualolo Kai State Park on the Na Pali coast.

~~[(h)]~~ (i) Unit H on the island of Kauai (Exhibit 2) consists of those parts of the Puu Ka Pele Forest Reserve, the Na Pali Kona Forest Reserve, the Kuia Natural Area Reserve, and Kokee State Park, which lie north of ~~[Kauhae Stream]~~ Makaha Ridge Road and south of ~~[Kalalau Valley (Kalepa Ridge Line)]~~ Kalepa Ridge and more than four-hundred yards west of State Highway 550, including areas known as Makaha Ridge, Milolii Ridge, Nualolo, Awaawapuhi, and Honopu.

~~[(i)]~~ (j) Unit J on the island of Kauai (Exhibit 2) consists of that portion of Puu Ka Pele

Forest Reserve and Waimea Canyon State Park lying south of Kauhao [~~Valley~~] Stream, east of the three thousand foot Contour Road [~~between Kauahao Ridge Road and Papaalai Ridge Road, and east of the Kokee Ditch between Papaalai Ridge Road and Kitano Reservoir~~], and west of State Highway 550.

~~[(j)]~~ (k) Unit K on the island of Kauai (Exhibit 2) consists of:

- (1) The Waimea Canyon Rim Section [~~consists of~~] with a strip of land extending one-half mile east of the Waimea Canyon State Park boundary, south of [the] Kaana [Ridge line] Ridge and north of the Puu Ka Pele Forest Reserve Boundary (near Kukui Trail) including portions of the Waimea Canyon Lookout [~~firearm~~] safety zone; and
- (2) The Kalalau Rim Section [~~consists of these~~] with lands lying between Units G and H at Kalepa Ridge, and between the Kalalau Lookout and Pihea Safety Zones north of the Kokee State Park, [and the boundaries of Hunting Unit H, between Pihea and Kalepa Ridge and south of the three thousand foot contour in] above Kalalau Valley.

~~[(k)]~~ (l) Unit L on the island of Kauai (Exhibit 2) consists of that portion of lands under the Agribusiness Development Corporation (ADC), which lie between Kokee Road (Hwy 552) and Waimea Canyon Road (Hwy 550), bounded by the Puu O Pue Safety Zone, including areas known as Pokii Ridge, upper Waipao Valley, Paua Valley, Waiaka Ridge, Kapilimao Valley, Huluhulunui Ridge, Hukipo Ridge, and Kaleinamanu Ridge, north of Waimea and Kekaha Townships. [Eff 9/28/81; am and comp 11/6/99; am and comp

] (Auth: HRS §183D-3) (Imp: HRS §183D-4)

§13-123-16 Public hunting areas on Oahu. (a) Unit A on the island of Oahu (Exhibit 4) consists of a portion of the Kuaokala Game Management Area and

Forest Reserve, east of Manini Gulch and a portion of the Mokuleia Forest Reserve, west of the paved road leading from Peacock Flats to the ~~[Old Radar Station]~~ Nike Radar Site.

(b) Unit B on the island of Oahu (Exhibit 4) consists of:

- (1) A portion of the Kaipapau Forest Reserve;
- (2) A portion of the Haaula Forest Reserve;  
~~[and]~~
- (3) A portion of the Ewa Forest Reserve (Waimano);
- (4) The Kuliouou Forest Reserve (Kuliouou I);
- (5) A portion of the Honolulu Watershed Forest Reserve (Kuliouou II);
- (6) A portion of the Honolulu Watershed Forest Reserve (Wailupe);
- (7) A portion of the Waianae Kai Forest Reserve (Kumaipo) and the surrendered lands known as Lion Country; and
- (8) A portion of Mokuleia Forest Reserve between Pahole Natural Area Reserve and Kaala Natural Area Reserve.

(c) Unit C on the island of Oahu (Exhibit 4) consists of:

- (1) A portion of the Pupukea-Paumalu Forest Reserve;
- (2) A portion of the Ewa Forest Reserve (~~[Wahiawa]~~ Poamoho section); and
- (3) A portion of the ~~[State-owned]~~ state-owned lands of Kahana within the Hauula Forest Reserve~~[+]~~.
- ~~[(4) The Kuliouou Forest Reserve (Kuliouou I);~~
- ~~(5) A portion of the Honolulu Watershed Forest Reservation (Wailupe); and~~
- ~~(6) A portion of the Honolulu Watershed Forest~~
- ~~(7) Reservation (Kuliouou II).~~

~~(d) Unit D on the island of Oahu (Exhibit 4) consists of~~

- ~~(1) A portion of the Waianae Kai Forest Reserve (Kumaipo) and the surrendered lands known as Lion Country; and~~

~~(2) A portion of the Ewa Forest Reserve  
(Wahiawa).]~~

[~~(f)~~] (d) [~~Unit F~~] Unit D on the island of Oahu (Exhibit 4) consists of two subunits of [~~State-owned~~] state-owned portions of the Honolulu Watershed Reserve, which are separated by the Pali Highway and Nuuanu Pali Drive:

- (1) Subunit 1: Those lands which lie west of the Pali Highway from Napuumaia along the top of Kekoaale Ridge, northeasterly to Puu Lanihuli, then easterly along the Main Koolau Summit to a boundary fence approximately one hundred feet from the Pali Lookout, then southwesterly along this fence to within one hundred fifty feet of the Nuuanu Pali Drive, continuing southwesterly and paralleling a posted line one-hundred fifty feet west of the Nuuanu Pali Drive to Pali Highway, then southwesterly along a chain link fence bordering the Pali Highway to a boundary fence leading northwesterly to Napuumaia; and
- (2) Subunit 2: Those lands which lie east of the Pali Highway along the top of Pauoa Ridge northeasterly to Puu Konahuanui, northerly along the Main Koolau Summit to a boundary fence approximately four hundred feet from the Pali Lookout, then along this fence to within one hundred fifty feet of the Pali Lookout access road, continuing southwesterly and paralleling a posted line one hundred fifty feet east of the access road to Pali Highway, then southwesterly along a line one hundred fifty feet east of the Nuuanu Pali Highway fence, continuing southerly along a line four-hundred feet from the east bank, and northwesterly four hundred feet from the south dam of the Nuuanu Reservoir No. 4, southwesterly along a line one hundred fifty feet west of the Nuuanu Pali Drive to the Ditchmen's Trail, southeasterly to the middle of Nuuanu

Stream, southwesterly along the middle of Nuuanu Stream to a boundary fence two hundred feet north of the Judd Trail area, then southeasterly along a boundary fence to the top of Pauoa Ridge.

~~[(e)]~~ (e) Unit E on the island of Oahu (Exhibit 4) consists of a portion of the Makua Keaau Forest Reserve [~~the Mokuleia Forest Reserve east of the paved road leading from Peacock Flats to the Old Radar Station, including the Pahole Natural Area Reserve and the Kaala Natural Area Reserve~~].

~~[(g)]~~ Unit G on the island of Oahu (Exhibit 4) consists of a portion of the Makua Keaau Forest Reserve

~~[(h)]~~ Unit N1 on the island of Oahu (Exhibit 4) consists of the Pahole Natural Area Preserve and a portion of the Mokuleia Forest Reserve from the western boundary of the Pahole Natural Area Reserve to the paved road leading from Peacock Flats to the former Nike Site.

~~[(i)]~~ Unit N2 on the island of Oahu (Exhibit 4) consists of the Kaala Natural Area Reserve.] [Eff 9/28/81; am and comp 11/6/99; am and comp  
] (Auth: HRS §183D-3) (Imp: HRS 183D-4)

§13-123-17 Public hunting areas on Molokai. (a) Unit A on the island of Molokai (Exhibit 6) consists of the portions of the lands of Keopukaloa and Honouliwai, which are included in the Molokai Forest Reserve.

(b) Unit B on the island of Molokai (Exhibit 6) consists of the [~~State-owned~~] state-owned portions of the lands of Wailau, Ualapue, Kahananui, East Ohia, Pukoo, and Ahaino, which are included in the Molokai Forest Reserve.

(c) Unit C on the island of Molokai (Exhibit 6) consists of the [~~State-owned~~] state-owned or [~~State-controlled~~] state-controlled portions of the Molokai



Forest Reserve, which are included within [~~Kalawae county~~] Kalaupapa National Historical Park.

(d) Unit D on the island of Molokai (Exhibit 6) consists of the [~~State-owned~~] state-owned or [~~State-controlled~~] state-controlled lands of Kawela, Makakupaia, Kalamaula, Kahanui, and Kaunakakai, which lie to the north of the Maunahui Forest Access Road and east from Kalahuapueo to Makakupaia between the Nature Conservancy-Kamakou Preserve and the Molokai Forest Reserve Boundary.

(e) Unit E on the island of Molokai (Exhibit 6) consists of the [~~State-owned~~] state-owned or [~~State-controlled~~] state-controlled lands of Kawela, Makakupaia, and Kaunakakai, makai (south) of the Maunahui Forest Access Road, which are included in the Molokai Forest Reserve.

~~[(f) Unit N on the island of Molokai (Exhibit 6) consists of:~~

- ~~(1) Olokui Natural Area Reserve (N5); and~~
- ~~(2) Puu Alii Natural Area Reserve (N6).] [Eff 9/28/81; am and comp 11/6/1999; am and comp ] (Auth: HRS §183D-3) (Imp: HRS §183D-4)~~

§13-123-18 Public hunting areas on Lanai. (a) All units are part of a Cooperative Game Management Area leased from the private landowner. Conditions for entry into the units and public use conditions for the hunt are subject to landowner's approval. Unit 1 on the island of Lanai (Exhibit 8) consists of the portion of the Lanai Cooperative Game Management Area [between the Kaumalapau Highway and Polihua Road at the entrance to Kanepuu Forest with the eastern boundary being three hundred feet makai of and parallel to the Guard Road, and five hundred feet] bounded by the one thousand eight hundred twenty foot Closed Area along Polihua Road to the north, the Guard Road to the east, the one thousand eight hundred twenty foot Closed Area at Kaumalapau Highway to the south, and the coast to the west, with the exception

of the three hundred foot Safety Zone mauka of the coast from Polihua Road to Kaena Point.

(b) Unit 2 on the island of Lanai (Exhibit 8) consists of the portion of the Lanai Cooperative Game Management Area [~~between Polihua Road (at)~~ bounded by the three hundred foot Safety Zone along the coast to the north, the Closed Areas at Keomuku and Polihua Roads to the west and east, respectively, the western boundary of Kanepuu Preserve to the east, and with the southern boundary extending from the entrance to Kanepuu Forest[+], [and Keomuku Highway and three hundred feet makai of and] parallel to the Guard Road [~~along Keoneheehē~~] to the horse pasture fence line, and continuing along the fencing of the horse pasture to [~~Mahana and five hundred feet mauka along the coast from Federation Camp northward to Polihua Road~~] the south end of Keomuku Road.

(c) (Unit 3 (Archery Only) on the island of Lanai (Exhibit 8) consists of a portion of land on the eastern side of Unit 1. The eastern boundary of Unit 3 follows along "No. 57 Road" off of Kaumalapau Highway northward to Paliamaano Gulch, with the western boundary defined by the Guard Road, and the southern boundary being along the Kaumalapau Highway.

(d) The seven units of the Kanepuu Preserve operated by The Nature Conservancy of Hawaii are excluded from the Lanai Cooperative Game Management Area. [Eff 9/28/81; am and comp 11/6/99; am and comp ] (Auth: HRS §183D-3) (Imp: HRS §183D-4)

§13-123-19 Public hunting areas on Maui. (a) Unit A on the island of Maui (Exhibit 10) consists of:  
(1) The Hana Forest Reserve;  
(2) Portions of the Kipahulu Forest Reserve; and  
(3) Portions of the West Maui Forest Reserve[+ ~~and~~  
(4) ~~Portions of the Koolau Forest Reserve~~].  
(b) Unit B on the island of Maui (Exhibit 10) consists of [~~portions of~~] the Koolau Forest Reserve.

- (c) Unit C on the island of Maui (Exhibit 10) consists of
- (1) A portion of the Kula Forest Reserve, including [~~the Papanui Tract and Upper Nakula and 940~~] nine hundred forty acres of Kaonoulu Ranch connecting the northern and southern portions of the Kula Forest Reserve making it a contiguous unit[-]; and
  - (2) The Kahikinui Forest Reserve.
- (d) Unit D on the island of Maui (Exhibit 10) consists of the Makawao Forest Reserve.
- (e) Unit E on the island of Maui (Exhibit 10) consists of a portion of the Kula Forest Reserve.
- (f) Unit F on the island of Maui (Exhibit 10) consists of the Kahakuloa Game Management Area and portions of the West Maui Forest Reserve.
- ~~[(g) Unit N on the island of Maui (Exhibit 10) consists of:~~
- ~~(1) Hanawi Natural Area Reserve (N1);~~
  - ~~(2) Kahakuloa Natural Area Reserve (N2);] [Eff 9/28/81; am and comp 11/6/99; am and comp ] (Auth: HRS §183D-3) (Imp: HRS 183D-4)~~

§13-123-20 Public hunting areas on the island of Hawaii. (a) Unit A on the island of Hawaii (Exhibit 12) consists of the Mauna Kea [~~Game Management Area~~] Forest Reserve.

- (b) Unit B on the island of Hawaii (Exhibit 12) consists of:
- (1) Kohala Forest Reserve;
  - (2) Portions of the Hamakua Forest Reserve;
  - (3) Manowaialee Forest Reserve;
  - (4) Hilo Forest Reserve excluding Unit C portions of Piha and Laupahoehoe and Unit D;
  - (5) Waiakea Forest Reserve;
  - (6) Oloo Forest Reserve;
  - (7) Kapapala Forest Reserve;

- (8) Kau Forest Reserve;
- (9) South Kona Forest Reserve;
- (10) Portions of Upper Waiakea Forest Reserve between Tree Planting and Kulani Powerline Roads;
- (11) Honuaula Forest Reserve;
- ~~[(12) Unencumbered portions of Manuka, Kaulanamauna, and Kipahoehoe;]~~
- (12) Waiaha Springs Forest Reserve; and
- (13) The Kapua-Manuka section of the South Kona Forest Reserve (also known as the Honamolino tract).

(c) Unit C on the island of Hawaii (Exhibit 12) consists of:

- (1) The upper portion of the Laupahoehoe Segment of the Hilo Forest Reserve; and
- (2) The upper portion of the Piha Section of the Hilo Forest Reserve.

(d) Unit D on the island of Hawaii (Exhibit 12) consists of:

- (1) Hilo Restricted Watershed;
- (2) Kohala Restricted Watershed; and
- ~~[(3) Haao Spring Restricted Watershed; and~~
- ~~(4)]~~ (3) Keauohana Forest Reserve.

(e) Unit E on the island of Hawaii (Exhibit 12) consists of:

- (1) Puuanahulu Game Management Area, East Section;
- ~~[(2) Pohakuloa Game Management Area;]~~
- ~~[(3)]~~ (2) Pohakuloa Training Areas [1-20 and 22]; and
- ~~[(4)]~~ (3) Portions of the Mauna Loa Game Management Area, including Kipuka Ainahou.

(f) Unit F on the island of Hawaii (Exhibit 12) consists of ~~[Pohakuloa Training Area 21 and the Redleg portion of the Pohakuloa Training Area]~~ the Puu Waa Waa Forest Reserve, and the Puuanahulu Game Management Area, West Section.

(g) Unit G on the island of Hawaii (Exhibit 12) consists of the Kaohē ~~[Horse Pasture]~~ Game Management Area.

- (h) Unit H on the island of Hawaii (Exhibit 12) consists of the Kulani buffer zone.
- (i) Unit I on the island of Hawaii (Exhibit 12) consists of:
- (1) Portions of the Hamakua Forest Reserve known as Kalopa [~~and Honokaia~~];
  - (2) Nanawale Forest Reserve; and
  - (3) Malama Ki Forest Reserve.
- (j) Unit J on the island of Hawaii (Exhibit 12) consists of [~~cooperative game management areas and designated sanctuaries.~~] the Kahua/Ponoholo Ranch Cooperative Hunting Area. Conditions for entry into the units and public use for the hunt are subject to landowner's approval.
- (k) Unit K on the island of Hawaii (Exhibit 12) consists of:
- (1) Puu O Umi Natural Area Reserve;
  - (2) Waiakea 1942 Lava Flow Natural Area Reserve;
  - (3) Kahaualea Natural Area Reserve;
  - (4) Kipahoe Natural Area Reserve;
  - (5) Laupahoehoe Natural Area Reserve;
  - (6) Manuka Natural Area Reserve;
  - (7) Mauna Kea Ice Age Natural Area Reserve;
  - [~~and~~]
  - (8) Puu Makaala Natural Area Reserve[-]; and
  - (9) Unencumbered portions of Manuka, Kaulanamauna, and Kipahoe.  
 [Eff 9/28/81; am and comp 11/6/1999; am and comp ] (Auth: HRS §183D-3)  
 (Imp: HRS §183D-4)

§13-123-21 Safety zones and closed areas. (a) On the island of Kauai, designated safety zones are as follows:

- [~~(1) A one-half mile strip east of the Kokee Road along the western rim of Waimea Canyon between the Halemanu and Kukui Trails;~~  
 (+2)] (1) The rim of the Kalalau Valley between Pihea and Kalahu Point above three-thousand feet elevation;

~~[(3) All sugar cane fields within and adjacent to public hunting areas;~~

~~(4)]~~ (2) A one-half mile strip around the Hawaiian Home lands located at Puu Opaie within the Kekaha Game Management Area except that the northern boundary of the safety zone is the Haleiele Valley Bottom;

~~[(5) Those lands between the Waimea Heights Road and Kokee Road;~~

~~(6)]~~ (3) Any lands within fifty yards of a paved public highway except that the safety zone on Makaha Ridge Road is fifty feet from the paved road;

~~[(7)]~~ (4) The Makaha Ridge Military Reservation;

~~[(8)]~~ (5) Any lands within fifty yards of an inhabited building;

~~[(9) Nualolo Kai State Park,]~~

(6) Polihale State Park, and Milolii State Park;

~~[(10)]~~ (7) Archery safety zones shall be in effect:

(A) [~~within~~] Within a two hundred [~~yards~~] yard radius of the Hanakapai and Hanakoa camping areas~~];~~ [~~, and~~]

(B) [~~two~~] Two hundred yards inland from the beach between Kalalau Stream and the Kalalau camping area [~~within the Na Pali State Park; and within fifty yards of any structure or public highway. Additional archery safety zones include land located~~];

(C) [~~within~~] Within a five hundred [~~yards~~] yard radius of the Waimea Canyon Lookout;

(D) [~~and any other areas posted with signs or designated on maps that are provided to hunters with archery permits. Areas closed to all hunting include any area~~]

- ~~located~~ [~~within~~] Within a three hundred [~~yards~~] yard radius of the Kalalau Visitor Lookout;
- (E) [~~within~~] Within a three hundred [~~yards~~] yard radius [~~of~~] of the Puu O Kila [~~Visitor~~] Lookout [~~Center within Kokee State Park~~]; and
- (F) Within fifty yards of any established and maintained foot trail and any other areas posted with signs or designated on maps that are provided to hunters with archery permits;
- [~~(11)~~] (8) The following are exceptions to the prohibition of firearms from safety zones and [~~restricted~~] closed areas on the island of Kauai:
- (A) Hunters may carry unloaded legal [~~weapons~~] firearms or archery equipment within their vehicles during open hunting seasons on all authorized access routes to public hunting areas;
- (B) Authorized access routes include all improved jeep roads entering hunting Units A, B, D, E, F, [~~and~~] H, J, K, and L from State [~~Highways~~] Highway 50, 550, and 552 [~~(Kokee Road)~~]; the Marine Road Hunter access route to Puu Opaee, Unit A from State Highway 552 and the designated public access road to the Polihale Beach State Park boat launching area to Na Pali Coast, the Mana Tunnels Hunter access route, and "Water Tank Valley" access route to Hunting Unit A from State Highway 50; and
- (C) Hunters may also carry unloaded legal [~~weapons~~] firearms or archery equipment during open seasons on the Kukui Trail, Waipio Falls Trail or Cliff Trail [~~or Halemanu Trail~~] access routes to

Hunting Unit B, Waimea Canyon and Unit

E.

~~[(f)]~~ (b) On the island of Oahu, designated safety zones are as follows:

- (1) A zone fifty yards from any paved road or building, except that the safety zone around the buildings at the Kaena Point Satellite Tracking Station is two hundred yards wide;
- (2) A zone, two-hundred yards, from the Peacock Flats picnic and camp site area;
- (3) A zone, fifty yards wide, on each side of the paved road from Peacock Flats to the old radar station; and
- (4) A zone one hundred yards from the Pupukea Boy Scout Camp.

~~[(d)]~~ (c) On the island of Molokai, designated safety zones are as follows:

- (1) A zone, five hundred feet wide, surrounding the Boy Scout Camp at Kaunakakai;
- (2) A zone, five hundred feet wide, surrounding the Sandalwood Pit at Kamiloloa; and
- (3) A zone, five hundred feet wide, surrounding Waikolu Park in Makakuaoaia.

~~[(e)]~~ (d) On the island of Lanai, ~~the~~ designated safety ~~[zone]~~ zones are as follows:

- (1) ~~[is a strip five hundred feet wide bordering portions of the Kaunalapau Highway and Keomuku Highway.]~~ The entire Federation Camp is within the safety zone~~[-]~~;
- (2) ~~[Closed areas include the upper finger of Paliamano Gulch and the slope northeast along Polihua Road.]~~ The entire breadth of Kanepuu Forest from the Guard Road to The Nature Conservancy's Kanepuu Preserve is a safety zone~~[-]~~;
- (3) A zone extending three hundred feet inland of the mean high water line along the northeast-north coast of Lanai from the "Federation Camp" area to Kaena Point;
- (4) For archery only, a zone fifty feet wide along both sides of the "North-End/Polihua" roads, separating Hunting Units 1 and 2; and



(5) For archery only, a zone five hundred feet wide bordering the Maunalapau Highway and Keomuku Highway.

~~(f)~~ (e) On the island of Lanai, designated closed areas for firearms are as follows:

- (1) A zone one thousand eight hundred twenty feet wide along both sides of the "North-End/Polihua" roads, separating Hunting Units 1 and 2 beginning from the western end of the Kanepuu enclosure to Polihua beach, with the exception that hunters may use Polihua Road to access Kaena Road and #7 Road so long as all firearms are fully encased, unloaded, and stored within the vehicle until completely out of closed area; and
- (2) A zone one thousand eight hundred twenty feet wide bordering the Kaunalapau Highway and Keomuku Highway.

~~(b)~~ (f) On the island of Maui, designated safety zones are as follows:

- (1) Polipoli State Park - A distance of one-hundred feet from the picnic area, camping area, parking lot, and cabin; ~~and~~
- (2) A strip, fifty yards wide, bordering the lower portions of the Kahakuloa Game Management Area. The area north (makai) of Kahekili Highway is closed to hunting; and
- (3) A zone fifty yards wide on either side of the Waipoli Road in Unit C up to the forest boundary.

~~(e)~~ (g) On the island of Hawaii, designated safety zones unless otherwise posted or announced, are fifty yards from any paved road or building when hunting with ~~[a rifle, handgun, shotgun]~~ firearms or ~~[bow and arrow]~~ archery equipment.

~~(g)~~ (h) Any other area in the State that may be designated as a safety zone or closed area by the division. [Eff 9/28/81; am and comp 11/6/99; am, ren §13-123-21, and comp ] (Auth: HRS §183D-3) (Imp: HRS §183D-4)

§13-123-21.1 Temporary closure of public hunting areas. The board or its authorized representative may temporarily close public hunting areas for up to six months:

- (1) In order to address an imminent threat of harm to natural resources or to protect public safety, such as during extreme fire hazard conditions; or
- (2) To comply with the requirements of agreements made with private landowners or lessees;  
[Eff and comp ] (Auth: HRS §183D-3) (Imp: HRS §183-4)

§13-123-22 Conditions and restrictions. The following conditions and restrictions shall apply to game mammal hunting in public hunting areas:

- ~~[(a)]~~ (1) With respect to hunting licenses, permits, tags, and check stations, the following conditions and restrictions shall apply:
  - ~~[(1)]~~ (A) Hunters shall carry their ~~[appropriate]~~ valid hunting license, as well as required permits or tags, on their person at all times while in the hunting area~~[-]~~;
  - ~~[(2)]~~ (B) Hunting permits, stamps and tags are not transferable and are valid only on the dates indicated and for the person to whom assigned~~[- Stamps, when they are required, shall be signed in ink across the front by the person to whom issued, and shall be affixed to the front of the person's hunting license in the space provided];~~
  - ~~[(3)]~~ (C) Where there are established check stations, [Each] each hunter and hunter assistant shall check in before hunting and check out after hunting ~~[at the same established checking station. Each hunter shall provide all information requested by an authorized representative of the Department or on~~

~~hunter sign in sheets or questionnaires and shall fill out and return any hunter report form they receive in the mail;~~

- ~~(4) Hunters may be required to obtain permits from the division or its authorized representative for entry into any restricted watershed];~~
- ~~[(5)]~~ (D) ~~[Before anyone may be issued]~~ By signing a hunting license, stamp, tag, or permit, the person [shall] agrees to comply with all the terms and conditions of the applicable license, stamp, tag, or permit, as well as applicable laws and regulations; and consent to be subject to inspection by a duly authorized representative of the department; and
- (E) A person shall be issued a hunter education certificate after completion of the hunter education program and reaching at least 10 years of age;
- ~~[(b)]~~ (2) With respect to [weapons] firearms and archery equipment, the following conditions and restrictions shall apply:
- ~~[(1)]~~ (A) No person shall possess or discharge any firearm or archery equipment within any public hunting area without having a valid Hawaii [State] state hunting license in their possession;
- ~~[(2)]~~ (B) While hunting, each hunter shall be limited to carrying on their person only one legal firearm or archery device that is consistent with the hunt. However, a hunter may when assisting another hunter carry that [another] hunter's [an] unloaded firearm or archery device. In addition, each hunter is required to make their [weapon] firearm or archery equipment, cartridges or muzzleloader

firing components, game, and license available for inspection, upon the request of a duly authorized representative of the department. Refusal to permit said inspection shall be considered a game law violation and may result in the revocation of hunting privileges by the department, after notice and hearing;

- [+3+] (C) No person shall possess any firearm ~~[weapon]~~ or archery equipment in any public hunting area during a closed season or on non-hunting days ~~[during open seasons]~~, as provided in Exhibits 1 through 12, attached at the end of this chapter. No person shall possess any illegal ~~[weapon]~~ firearm or archery equipment in ~~[on]~~ a public hunting area at any time;
- [+4+] (D) No person shall possess a loaded ~~[weapon]~~ firearm or archery device once they have filled their bag limit;
- [+5+] (E) When hunting without the use of dogs, no person shall use the following ~~[weapons]~~:
  - (i) Cartridge firing rifles with a muzzle discharge energy rating of less than twelve-hundred foot pounds;
  - (ii) Shotguns loaded with shot smaller than 00 buckshot;
  - (iii) Muzzleloading rifles, with less than a 44 caliber (0.44") bore diameter regardless of mode of ignition. Breech loaders are prohibited during "muzzleloader only" specified hunts; and
  - (iv) Handguns except as described in ~~[section 123-22 (b) (11)].~~ subparagraph (K).
- (F) When hunting with a bow, no person shall use:

- (i) Long bows with less than forty pounds of drawing tension at a twenty-eight inch draw;
  - (ii) Recurved bows with less than thirty-five (35) pounds of drawing tension; or
  - (iii) Compound bows with less than thirty pounds of drawing tension.
- [~~(7)~~] (G) No person shall possess any arrows equipped with explosive heads or heads containing drugs or poison. Only arrows having a minimum blade cutting diameter width of three-quarters of an inch are permitted;
- [~~(8)~~] (H) A firearm that utilizes cartridges shall be considered unloaded if no ammunition is in the chamber or an attached magazine. A muzzleloading firearm is considered unloaded if the ignition component (primer, percussion cap or priming powder) is removed from the ignition system, and for flintlocks the powder is removed from the pan, the frizzen is up and the cock (hammer) is down. "Cartridge firing" and [~~"muzzleloading"~~] "muzzleloading" firearms must be unloaded just as described above to enter any safety zone or to transport the firearm in a vehicle within the hunting area. However, when crossing or entering a public highway or exiting a public hunting area, all fireable cartridges muzzleloader firing components must be removed from the firearm including powder and projectile(s)[~~-~~];
- [~~(9)~~] (I) [~~A bow~~] Archery equipment shall be considered loaded if an arrow is nocked on the bow string;
- [~~(10)~~] (J) No person shall possess or use tracer bullets, bullets with full metal

jackets, blow guns, guns powered by compressed gas, animal traps, slingshots, [~~crossbows,~~] poison, explosives, or snares in any public hunting area. No person shall possess or use crossbows, except disabled hunters with a valid permit for their use. Legal game mammal hunting [~~weapons~~] equipment [~~include~~] includes rifles, shotguns, handguns, bows and arrows, spears and knives, and crossbows with a permit. Only [~~weapons~~] firearms, archery equipment, or other means of take [~~that are~~] authorized for the particular hunt are to be in the hunter's possession, while in [~~on~~] the public hunting area; and

- [~~(11)~~] (K) With respect to the use of handguns and handgun ammunition, the following conditions and restrictions shall apply:
  - [~~(A)~~] (i) No person under the age of 18 years shall hunt game mammals with a handgun[~~-~~];
  - [~~(B)~~] (ii) Center fire handguns shall have a minimum barrel length of four and one-half (4 1/2) inches for single shot pistols and revolvers and five (5) inches for semi-automatic pistols[~~-~~];
  - [~~(C)~~] (iii) Straight-wall cartridge ammunition shall be 357 caliber or larger with a minimum case length of one and one-fourth (1 1/4) inches (Exceptions: The 10 mm auto mag and 45 win mag cartridges are allowed despite their shorter case length)[~~-~~];
  - [~~(D)~~] (iv) Necked rifle-type cartridge ammunition shall be 223 caliber or larger[~~-~~];

- [~~(E)~~] (v) All handgun bullets of less than 43 caliber (.429 inch) shall be of the expanding type. Bullets of 43 caliber (.429 inch) which do not expand shall be of the flat-nosed (semiwadcutter) or round-nosed exposed lead type~~[-]~~;
- [~~(F)~~] (vi) Single or double barreled muzzleloading handguns shall be 44 caliber or larger, have a barrel length of at least nine (9) inches and use at least 60 grains of black powder or equivalent, and use a projectile of at least two hundred (200) grains weight(slug or round ball of 51 caliber or more)~~[-]~~;
- [~~(G)~~] (vii) It is prohibited to use any "muzzleloading" (black powder type) revolver or smooth bore pistol when hunting without dogs~~[-]~~;
- [~~(H)~~] (viii) Handguns shall not be carried concealed; however, open topped and flapped protective type holsters which cover the handgun handle are allowed. All handguns and holsters must be worn in plain view, external to all clothing or rain gear; and
- [~~(I)~~] (ix) When handgun hunting with dogs, certain exceptions shall apply as listed in [~~section (e)(1) below~~] paragraph (3)(A).
- [~~(e)~~] (3) With respect to [~~hunting with~~] the use of hunting dogs the following conditions and restrictions apply~~[-]~~:
- [~~(1)~~] (A) The following legal [~~weapons~~] methods of take may be used:
  - [~~(A)~~] (i) Muzzleloading rifle or muzzleloading handgun, including revolvers having a caliber of 44 or larger and a barrel length of four and one-half (4 1/2) inches or more~~[-]~~;

- ~~[(B)]~~ (ii) Rifles using at least a 22 caliber magnum load or any center fire cartridge~~[-]~~;
- ~~[(C)]~~ (iii) Shotguns loaded with slugs or 00 or larger buck shot;
- ~~[(D)]~~ (iv) Spears and knives; and
- ~~[(E)]~~ (v) Cartridge firing handguns using at least a 22 caliber, magnum load or larger cartridge~~[-]~~;
- ~~[(2)]~~ (B) No person shall use dogs for the hunting of any game mammal, except as provided in Exhibits 1 through 12 attached at the end of this chapter; and
- ~~[(3)]~~ (C) The dog's owner or handler shall accompany the dog at all times while hunting. The dog shall be under control at all times and physically restrained except when actively in pursuit of game. The dog's owner shall be held ~~[strictly]~~ liable for all actions, injuries, or damages caused by the owner's dog, while in the hunting area.
- ~~[(d)]~~ (4) With respect to motorized vehicles and aircraft, the following conditions and restrictions shall apply:
- ~~[(1)]~~ (A) When required, only four-wheel drive vehicles will be permitted in public hunting areas;
- ~~[(2)]~~ (B) No person shall use any aircraft to herd or drive game mammals, or land any aircraft for the purpose of hunting, or discharge any ~~[weapon]~~ firearm or archery device from any aircraft into a public hunting area except as provided by the department;
- ~~[(3)]~~ (C) No person shall operate any motorized vehicle (including, but not limited to motorcycles and all-terrain vehicles) in any hunting area, except on roads which have been constructed,



maintained, and opened for vehicular use. However, vehicles may be parked within twenty feet of maintained roads; and

- [~~(4)~~] (D) No person shall have or carry any loaded ~~[weapon]~~ firearm or loaded archery equipment on horseback, in any vehicle, boat, or any other carrier or discharge any ~~[weapon]~~ firearm or archery device from any carrier, except for disabled hunters with a valid permit to do so. It is also illegal for any hunter to discharge any ~~[weapon]~~ firearm or archery device into a public hunting area from outside the hunting area.
- [~~(e)~~] (5) With respect to safety zones and closed areas, no person shall hunt, possess a loaded ~~[weapon]~~ firearm or archery device, or discharge any ~~[weapon]~~ firearm or archery equipment within or across a designated safety zone or closed area~~[-]~~;
- [~~(f)~~] (6) With respect to disposition of game, the following conditions and restrictions shall apply:
- [~~(1)~~] (A) No person shall remove any live game from any public hunting area without a wildlife control or collection permit;
- [~~(2)~~] ~~Unless permitted by the department, no person shall hunt, kill or have in their possession any female deer;~~
- ~~(3)~~] (B) If required by the division, all game mammals that are taken shall be preserved in a condition that will enable the identification of their sex and species. Unless prohibited, game mammals taken are permitted to be skinned, quartered, and boned. If required by the division, the unskinned tail of any game mammal shall be left attached to the carcass. If required

by the division, the head and scrotum of any game animal taken shall be left attached to the carcass as evidence of sex and species while in the hunting area; and

[~~(4)~~] (C) No person shall sell or offer for sale any game mammal or parts of the carcass of any game mammal taken from any public hunting area.

[~~(9)~~] (7) The following general restrictions shall also apply:

[~~(1)~~] (A) No person shall hunt, serve as a guide, accompany, or assist a hunter in any hunting area where firearms are permitted without wearing an exterior garment (shirt, vest, jacket, or coat) made of commercially manufactured, solid blaze-orange material or solid blaze-orange mesh material with a maximum mesh size of one-eighth inch. (All types of camouflage orange are prohibited for these garments). When carrying game or wearing a back pack, the blaze orange on the upper torso must be visible from both front and back;

[~~(2)~~] (B) Unless prohibited, non-hunters and hunter assistants may accompany hunters in the field. Non-hunters and hunter assistants must wear a blaze-orange outer garment and are prohibited from carrying any loaded ~~[weapon]~~ firearms or archery equipment and ammunition~~[- On the island of Lanai, hunter assistants must have in their possession a valid hunting license and, a special hunter assistant certificate];~~

[~~(3)~~] (C) Persons found to be in violation of any provision of this chapter may have their hunting privileges revoked by the department, after notice and

hearing. The department may reinstate revoked hunting privileges upon subsequent completion of a [~~State approved~~] state approved hunter education course. Any equipment, article, instrument, aircraft, vehicle, vessel, business record or natural resource used or taken in violation of the provisions of this chapter may be seized and subject to forfeiture as provided by section 199-7 and chapter 712A, Hawaii Revised Statutes; and

[~~(4)~~] (D) No person shall be in possession of an opened or unsealed vessel or container of any intoxicating substance, or use any such substance within a public hunting area.

[~~(h)~~] (8) The following additional conditions and restrictions shall apply to game mammal hunting on the island of Kauai:

[~~(1)~~] (A) Hunters with a valid camping permit will be allowed to enter the Mokuhanā Ridge [~~Game Management~~] Area by means of the Waimea [~~Valley~~]Canyon [~~Checking Station~~] checking station on [~~Fridays~~] Thursdays only after 3:00 p.m. in preparation for [~~Saturday's~~] Friday's hunt. Entry by hunters before 3:00 p.m. (except on State holidays) is prohibited;

[~~(2)~~] (B) No person shall use motor vehicles in the Mokuhanā Ridge [~~Game Management Areas~~] and Waimea Canyon areas except authorized employees of the department or its lessees;

[~~(3)~~] (C) No person shall enter the Kekaha Game Management Area except for hunters with valid hunting licenses during legal hunting days, as well as authorized employees of the department and its lessees or permittees;

- [~~(4)~~] (D) Each hunter shall check out of Units A, B, E, F, [~~and~~] H, J, K, and L during the feral goat or black-tailed deer season by [~~one hour after sunset~~] 10:00 p.m. Exception: Hunters with valid camping permits in Units B, E, G, or H may sign in "overnight" on checking station sign-in sheets;
- [~~(5)~~] (E) No person shall possess any firearm within Hunting Units D and K [~~the Waimea Canyon Safety Zone~~] on the island of Kauai, except that hunters may carry unloaded firearms during open seasons while on the Kukui Trail, Waipo Falls Trail, Cliff Trail, Kumuwela Trail, Puu O Kila Trail, or Waininiua Ditch Trail [~~or Waimea Canyon Cliff travel~~] access routes to Hunting [~~Unit~~] Units B and E;
- [~~(6)~~] (F) No person shall possess a firearm [~~within Kekaha Sugar Company cane fields, on cane field roads, or~~] within the Hawaiian Home Lands Safety Zone, except on approved access routes described in section 13-123-21 (a)(8)(B). [~~Hunters may possess unloaded firearms, while traveling on approved access routes into Unit A, including the Marine Road access route from the Kokee Road, Mana Tunnels, (Kaawaloa, Nahomalu, or Kahelunui Valleys) or Polihale Beach State Park~~];
- (G) No person shall possess any firearm within the Westside Coalition-ADC makai lands, except on approved access routes described in section 13-123-21 (a)(8)(B);
- [~~(7)~~] (H) Hunters entering Unit G on overnight trips must obtain a camping permit from the division of [~~State~~] state parks; and if overnight entry to the area is by boat, a boat landing

permit is required. (Entry for day-use only by boat is permitted with a valid Unit G archery permit); and

~~(8) Unless permitted, no person shall hunt, kill or have in their possession a black-tailed, male deer with antlers less than three inches long, as measured from the pedicel to the tip of the antler].~~

(I) The use of ATV's or quad-runners in the Kekaha Game Management Area is prohibited.

~~[(k)]~~ (9) The following additional conditions and restrictions shall apply to game mammal hunting on the island of Lanai:

(A) The following areas on Lanai are designated as closed areas in which entry into the area for the purposes of hunting and possession of any firearms is prohibited:

(i) A zone one thousand eight hundred twenty feet wide along both sides of the "North-End/Polihua" roads, separating Hunting Units 1 and 2 beginning from the western end of the Kanepuu enclosure to Polihua beach, with the exception that hunters may use Polihua Road to access Kaena Road and #7 Road so long as all firearms are fully encased, unloaded, and stored within the vehicle until completely out of the closed area;

(ii) A zone one thousand eight hundred twenty feet wide bordering the Kaumalapau Highway and Keomuku Highway; and

(B) On the island of Lanai, hunter assistants must have in their possession a valid hunting license and a special hunter assistant certificate.

- ~~[(j)]~~ (10) The following additional conditions and restrictions shall apply to game mammal hunting on the island of Maui:
- ~~[(1)]~~ (A) Hunters staying at the Polipoli State Park on hunting days shall indicate their overnight stay on the check-in sheet at the hunter checking station; and
- ~~[(2)]~~ ~~Persons hunting in the Kahakuloa Game Management Area shall check out at the hunter checking station no later than 6:00 p.m.; and~~
- ~~(3)]~~ (B) Only four-wheel drive vehicles will be permitted on the Kahakuloa Game Management Area access roads.
- ~~[(i)]~~ (11) The following additional conditions and restrictions shall apply to game mammal hunting on the island of Hawaii:
- ~~[(1)]~~ (A) Persons hunting in the Mauna Kea Game Management Area shall check out at the Kilohana or Puu Huluhulu checking station no later than 7:30 p.m.;
- ~~[(2)]~~ (B) Persons hunting in the Kulani Buffer zone shall check out at the self-checking station on the Stainback Highway or North Kulani Road no later than 4:00 p.m.; and
- ~~[(3)]~~ ~~Hunters are required to report their hunting results on standard field forms at the end of every hunt. Each individual is responsible for obtaining the required forms from a division of forestry and wildlife or conservation and resources enforcement office. Completed field forms must be deposited at the nearest hunter checking station or division office; and~~
- ~~(4)]~~ (C) No person shall possess firearms in any archery hunting area where archery hunting only is permitted, except on the access road ~~[to]~~ from Kaohe GMA to Puu Laau ~~[during the bird hunting~~

~~season and during the open season for Unit A].~~

[Eff 9/28/81; am and comp 11/6/99; am and comp ] (Auth: HRS: §183D-3) (Imp: HRS §183D-4)

§13-123-23 Use of tags. [~~Permit tags~~] Permits or tags [are] may be required [for the hunting of feral goats and black tailed deer in Kauai County (Units A, B, E, and H only). Tags are also required to hunt mouflon sheep and axis deer on Molokai and Lanai in Maui County. Tags may be required in Hawaii County. Tags are not required to hunt game mammals on Oahu (City and County of Honolulu).] Requirements are identified in Exhibits 1, 3, 5, 7, 9, 11, and 13 located at the end of this chapter and by reference made a part hereof. Animals taken are to be tagged immediately by inserting the tag through the skin and around the bone of a back leg and locking the tag. Tags shall remain on the carcass until the hunter checks out of the area and reaches their home or final destination. Tags are not transferable and are valid only for the season for which they are issued. Ear tags and radio transmitters recovered from game mammals shall be turned in to the checking station attendant or the division office on each island. [Eff 9/28/81; am and comp 11/6/99; am and comp ] (Auth: HRS §183D-2) (Imp: HRS §§183D-2, 183D-3, 183D-4)

§13-123-24 Preservation of public and private property. The following actions are prohibited within a public hunting area:

- (1) The damage or disturbance of any property or improvement, including but not limited to litter including hunter checking station sign in sheets, water facilities, fences, gates, signs, buildings, food crop

- plantings, and structures or the failure to leave any gates as found;
- (2) The dumping or disposal of any trash and any other waste material except in trash receptacles provided for the purpose of dumping or disposal;
  - (3) The removal, damage, or disturbance of any objects of antiquity, prehistoric ruins, fossil remains, burial sites, or monuments;
  - (4) The discarding of lighted cigarettes, cigars, smoking tobacco, or matches or the igniting of any explosives within or into any public hunting area;
  - (5) The building of any ground fires except where permitted in designated camping areas; and
  - (6) Camping overnight except in designated areas or as provided in permits of the department or its authorized representatives.
- [Eff 9/28/81; am and comp 11/6/99; am and comp ] (Auth: HRS §183D-3)  
 (Imp: HRS §183D-3, 183D-4)

§13-123-25 Penalty. Any person violating any of the provisions of this subchapter shall be subject to criminal and or administrative penalties as provided in section 183D-5, 171-.6.4, or 171-31.6, Hawaii Revised Statutes. [Eff and comp 11/6/99; am and comp ] (Auth: HRS §183D-3) (Imp: HRS §183D-5)



2. Material, except source notes, to be repealed is bracketed. New material is underscored.
3. Additions to update source notes to reflect these amendments and compilations are not underscored.
4. These amendments to and compilation of chapter 123, Hawaii Administrative Rules, shall take effect ten days after filing with the Office of the Lieutenant Governor.

I certify that the foregoing are copies of the rules, drafted in the Ramseyer format pursuant to the requirements of the section 91-4.1, Hawaii Revised Statutes, which were adopted on August 2, 1982 and filed with the Office of the Lieutenant Governor.

---

LAURA H. THIELEN  
Chairperson of the  
Department of Land and  
Natural Resources

APPROVED AS TO FORM:

---

Deputy Attorney General



[Kauai] Exhibit 1. Game mammals to be taken, means of take, daily bag limits, hunting periods, hunting days, and special conditions for hunting on the island of Kauai.

Hunting Unit	Game Mammals To Be Taken	[Permitted Hunting Methods] Means of Take	Bag Limits	Open Hunting Periods	Open Hunting Days	Special Conditions and Restrictions
Unit A	Wild pigs	Rifles, shotguns, muzzleloaders, or <del>[bow and arrows]</del> archery. Dogs not permitted.	One pig per hunter per day	<del>[First four full weekends of February. Hunter applicants are assigned one weekend by public lottery.]</del> February through May	Saturdays, <del>[and]</del> Sundays <del>[only]</del> and State Holidays	Dogs not permitted. <del>[(STILL HUNTING ONLY)]</del> Permit Required */[1] 4*/6
		<del>[Those methods prescribed by the prevailing goat or deer season in progress in Unit A at the time.]</del>		<del>[All full weekends in March through June (Open to all licensed hunters)]</del>		<del>[Dogs not permitted. No Permit Required.]</del>
				<del>[Fifteen weekends: mid-July through the last full weekend of August. October. See annual goat and deer season instructions for specific hunting days.]</del>		<del>[Dogs not permitted. Limited to goat or deer hunters with valid goat or deer tags on their assigned weekend. */2]</del>
	Wild goats and wild pigs	Archery only Dogs not permitted.*	Two goats and one pig per archery hunter per permit.	First full weekend in June	Saturdays and Sundays only	Dogs not permitted. Permit/tag required */4*/6
		Muzzleloaders only. Dogs not permitted.	One goat per hunter per muzzleloader tag issued. One pig per hunter per day.	Second full weekend in June		Dogs not permitted. Limited to youth, senior citizen, and disabled hunters only. Permit/tag required */4 (No lottery).
		Muzzleloaders only. Dogs not permitted.	Two goats per rifle/muzzleloader tag issued. One pig per hunter per day.	Third full weekend in June through August; two weekends issued per hunter		Dogs not permitted. Hunting dates assigned by public lottery. Permit/tag required. */2 */3

Hunting Unit	Game Mammals To Be Taken	[Permitted Hunting Methods] Means of Take	Bag Limits	Open Hunting Periods	Open Hunting Days	Special Conditions and Restrictions
Unit A, cont.	Black-Tailed deer	Muzzleloaders [season: <del>(muzzleloaders)</del> only]; <del>Dogs not permitted.</del>	One antlered buck ( <u>fork horn or better</u> ) per hunter per license year. [ <del>Three inch antler minimum</del> ]	[ <del>One weekend: The seventh weekend before the last full weekend in October.</del> ] <u>First full weekend in September</u>	Saturdays, Sundays and State Holidays	[ <del>Dogs not permitted.</del> ] Permit/tag required <u>*/4*/6</u> (No lottery)
		Rifle season: rifles, shotguns, muzzleloaders, or [ <del>bow and arrows</del> ] archery permitted. <del>Dogs not permitted.</del>		Seven <u>consecutive</u> weekends [ <del>before the last full weekend of October through February</del> ] including and preceding the last full weekend in October		[ <del>Dogs not permitted.</del> ] Hunting dates assigned by public lottery. <u>*/2 */3</u> Permit/tag required.
Unit B	Wild pigs	[ <del>These methods prescribed by the prevailing goat season in progress in Unit B at the time.</del> ] Rifles, muzzleloaders, handguns and [ <del>bow and arrows</del> ] archery. <u>Dogs are permitted */1</u>	One pig per hunter per day.	[ <del>Eight consecutive weekends: Mid-July through mid-September. (See annual goat tag instructions for specific hunting days).</del> ] <u>before the last full weekend of October; November through April</u>	<u>Fridays, Saturdays, [and]-Sundays, Mondays, [only] and State Holidays</u>	[ <del>Dogs not permitted.</del> ] Limited to hunters with valid rifle season goat tags on their assigned weekend. <u>*/2</u>
	Wild goats and wild pigs	Rifles, muzzleloaders, shotguns, handguns or [ <del>bow and arrows</del> ] archery. <u>Dogs not permitted.</u>	<u>Two permit-tags issued per hunter; two goats per permit-tag. One pig per hunter per day.</u>	<u>May through August.</u>		<u>Permit/tag required */2 */3</u>
	Black-tailed deer and wild pigs	<u>Muzzleloaders only</u> <del>Dogs not permitted.</del>	<u>One deer of either sex per muzzleloader tag per license year. One pig per hunter per day.</u>	<u>First full weekend in September</u>		<u>Permit required */4</u>
	Black-tailed deer and wild pigs	Rifles, muzzleloaders, archery or handguns. <u>Dogs are permitted. */1</u>	<u>One deer of either sex per rifle tag per hunter license year. One pig per hunter per day.</u>	<u>Second weekend in September through October</u>		<u>Permit/tag required. */3</u> Hunting dates assigned by public lottery. <u>*/2</u>
Unit C	Wild pigs	Rifles, shotguns, muzzleloaders, handguns, [ <del>bow and arrows</del> ], archery or dogs and knives <u>*/1</u>	<u>Two [One] pigs per hunter per day</u>	Year-round	<u>Fridays, Saturdays, Sundays, Mondays, and State Holidays</u>	[ <del>Dogs are permitted. */1</del> ]
	Wild goats		No limit			

Hunting Unit	Game Mammals To Be Taken	<del>[Permitted Hunting Methods]</del> <u>Means of Take</u>	Bag Limits	Open Hunting Periods	Open Hunting Days	Special Conditions and Restrictions
Unit D Kokee State Park	Wild pigs	<del>[Bow and arrows]</del> Archery or dog and knife only*/1	Two <del>[One]</del> pigs per hunter per day	<del>[September through November and February through April.]</del> September through May	<del>[Saturdays, Sundays and State Holidays]</del> Daily	<del>[Area is a state park so firearms are not permitted.]</del> <u>Hunting with firearms prohibited</u>
	Black-tailed deer and wild pigs	Archery only. Dogs not permitted. Archery and dog and knife only*/1	One deer of either sex Two pigs per hunter per day.	June through August September through December		
Unit E1	Wild pigs, wild goats, and black-tailed deer	Rifles, shotguns, muzzleloaders, handguns, archery, or dogs and knives*/1	Two animals per hunter per day, any combination	Year round	Friday through Monday	Annual permit required. */4
Unit E2	Wild goats, wild pigs, and black-tailed deer	Rifles, shotguns, muzzleloaders, handguns, or archery. Dogs permitted	Two animals per hunter per day, any combination	Year round	Daily	Annual permit required. */4
[Unit F	Wild pigs	Bow and arrows or dogs and knives only.	One pig per hunter per day.	November through August	Saturdays, Sundays and State Holidays.	Dogs are permitted. */1 Hunting with firearms is prohibited.
		Bow and arrows only		Fifteen full weekends. Mid-July through October.	Saturdays and Sundays only.	Area is a State Park. Hunting with firearms is prohibited. Dogs not permitted.]

Hunting Unit	Game Mammals To Be Taken	[Permitted Hunting Methods] Means of Take	Bag Limits	Open Hunting Periods	Open Hunting Days	Special Conditions and Restrictions
Unit F	Wild pigs and wild goats	<del>Bow and arrows only.</del> Archery only.	One pig and two goats per hunter per day	February through May	Fridays, Saturdays, Sundays, Mondays, and State Holidays	Hunting with firearms prohibited
		Archery only. <del>Dogs not permitted.</del>	One pig and two goats per hunter per day	July through August		Limited to hunters with valid goat archery permits. Hunting with firearms prohibited
		Muzzleloaders only. <del>Dogs not permitted.</del>	Two permits issued per hunter: Two goats per permit-tag issued. One pig per hunter per day.	January and June		Permit required */4
	[Black-tailed deer	Bow and arrows only.	One antlered buck per hunter per license year. (Three inch antler minimum.)	Mid-September through November. <del>See annual deer tag instruction sheets for specific hunting days.</del>	Saturdays, Sundays and State Holidays	<del>Dogs not permitted.</del> <del>Firearms not permitted</del> Permit/tag required. */4]
	Black-tailed deer, wild pigs and wild goats.	Archery only. <del>Dogs not permitted.</del>	One deer of either sex per hunter per license year. One pig and two goats per hunter per day.	September through December	Fridays, Saturdays, Sundays, Mondays, and State Holidays	Hunting with firearms prohibited. Permit/tag required. */4
Unit G Na Pali Coast State Park	Wild pigs and wild goats	<del>[Bow and arrows]</del> Archery [area] only. <del>Dogs not permitted.</del>	No limit	Year-round	Daily - three day permits	Permit/tag required. */4 Area is a State Park. Firearms [ <del>and dogs are</del> ] not permitted, <u>except during special hunts.</u> All access and permit conditions subject to <u>landowner approval.</u>

Hunting Unit	Game Mammals To Be Taken	[Permitted Hunting Methods] Means of Take	Bag Limits	Open Hunting Periods	Open Hunting Days	Special Conditions and Restrictions
Unit H	Wild pigs, wild goats, and black-tailed deer	[Those methods prescribed by the prevailing goat or deer season in progress in Unit H at the time.] Rifles, muzzleloaders, shotguns, handguns, [bow and arrows] archery or dogs and knives. Dogs are permitted. */1	[One pig per hunter per day] Two animals per hunter per day, any combination	[Fifteen full weekends: Mid-July through August, the last full weekend of October. See annual goat and deer season instruction sheets for specific hunting days.] November through June	[Saturdays, Sundays, and State Holidays] Friday through Monday	[Dogs not permitted.] Limited to hunters with valid goat or deer permit/tags on their assigned weekend. */2 Annual permit required. */4
	Wild goats, wild pigs, and black-tailed deer	Rifles, muzzleloaders, shotguns, handguns, or archery. Dogs not permitted.	Two animals per hunter per day, any combination	July through October	Friday through Monday	Annual permit required. */4
	[Black-tailed deer	Muzzleloaders only. (Muzzleloader Season) Rifles, muzzleloaders or bow and arrows.	One antlered buck per hunter per license year. (Three inch antler minimum.)	One weekend: The seventh full weekend preceding the last full weekend of October. Six consecutive weekends: including and preceding the last full weekend of October.	Saturdays and Sundays only.	Dogs not permitted. Permit/tag required. */2 */3 Muzzleloader permit/tag required. Permit tags required. */3 Dogs not permitted. Hunters assigned hunting date by public lottery.]
Unit J	Wild pigs	Archery only. Dogs not permitted.	[One] Two pigs per hunter per day	[February through June] January through August	[Saturdays, Sundays and State Holidays] Daily	[Dogs not permitted.] State Park, firearms not permitted. Permit not required.
	[Black-tailed deer	Archery only.	One antlered buck per hunter per license year. (Three inch antler minimum)	Mid-September through October. (See annual deer season instructions for specific hunting days)	Saturdays and Sundays only.	Dogs not permitted. */4 Archery permit required. Firearms not permitted.]
	Black-tailed deer and wild pigs	Archery only. Dogs not permitted.	Two pigs and two deer per hunter per day	September through December.	Daily	Firearms not permitted. Permit/tag required for deer. */4

Hunting Unit	Game Mammals To Be Taken	[Permitted Hunting Methods] Means of Take	Bag Limits	Open Hunting Periods	Open Hunting Days	Special Conditions and Restrictions
Unit K	Wild pigs	Archery only.	One pig per hunter per day.	Fifteen full weekends: Mid July through October. (See annual goat and deer rifle season instructions for specific hunting days)	Saturdays and Sundays only.	Dogs not permitted. Archery permit required. Firearms not permitted]
	Wild goats		One goat per hunter per day.			
	Wild pigs and wild goats	Archery only. Dogs not permitted.	One pig and two goats per hunter per day	July through August (See annual goat and deer rifle season instructions for specific hunting days)	Saturdays, Sundays and State Holidays.	Goat archery permit required. */4 Firearms not permitted.
	Wild pigs, wild goats, and black-tailed deer		One pig and two goats per hunter per day. One deer of either sex per archery hunter per license year.	September through December. (See annual deer season instructions for specific hunting days)		Deer archery permit-tag required. */4 Firearms not permitted.
Unit L Waimea Heights Special Hunting Area	Wild pigs & black-tailed deer	Archery only. Dogs not permitted.	One pig per hunter per day. One deer of either sex per archery hunter per license year.	July to August (See annual deer season instructions for specific hunting days)	Saturdays and Sundays only	Deer archery permit/tag required. */4*/6 Firearms not permitted.
		Muzzleloaders only. Dogs not permitted.	One deer of either sex per muzzleload hunter. per license year One pig per hunter per day.	September to October (See annual deer season instructions for specific hunting days)		Deer muzzleloader permit/tag required. */4*/6 Hunting dates assigned by public lottery.

\*1 Dogs must be kept under control at all times except when [actually hunting] actively pursuing game.

\*2 Pig hunting is restricted to goat or deer hunters possessing valid rifle or muzzleloader goat or deer permit/tags on their assigned hunting date month before the open season.

\*3 Hunters must apply for permits. Applications are available two months before the open season. Applicants are assigned hunting dates by lottery one month before the open season. Game tag fees are assessed for this hunt.

\*4 Hunters must obtain a permit from the Lihue Division of Forestry and Wildlife Office prior to hunting. Game permit-tag fees may be assessed for these hunts. Unit G permits are limited to 30 permits per day on a first come-first served basis. A camping permit from the Division of State Parks is required for over night trips in Unit G. [Unit K permits are limited to 15 per day.]

\*5 Hunters must obtain a permit from the Lihue Division of Forestry and Wildlife office prior to hunting. Hunting dates are determined by State Parks during park closure periods. Please call the Lihue DOFAW office at 808-274-3433 for more information.

\*6 Hunting access and public use conditions in portions of Unit A and Unit L are subject to landowner/lessee approval. Confirm with the Lihue Division of Forestry and Wildlife Office before hunting at 808-274-3433.

07/2010

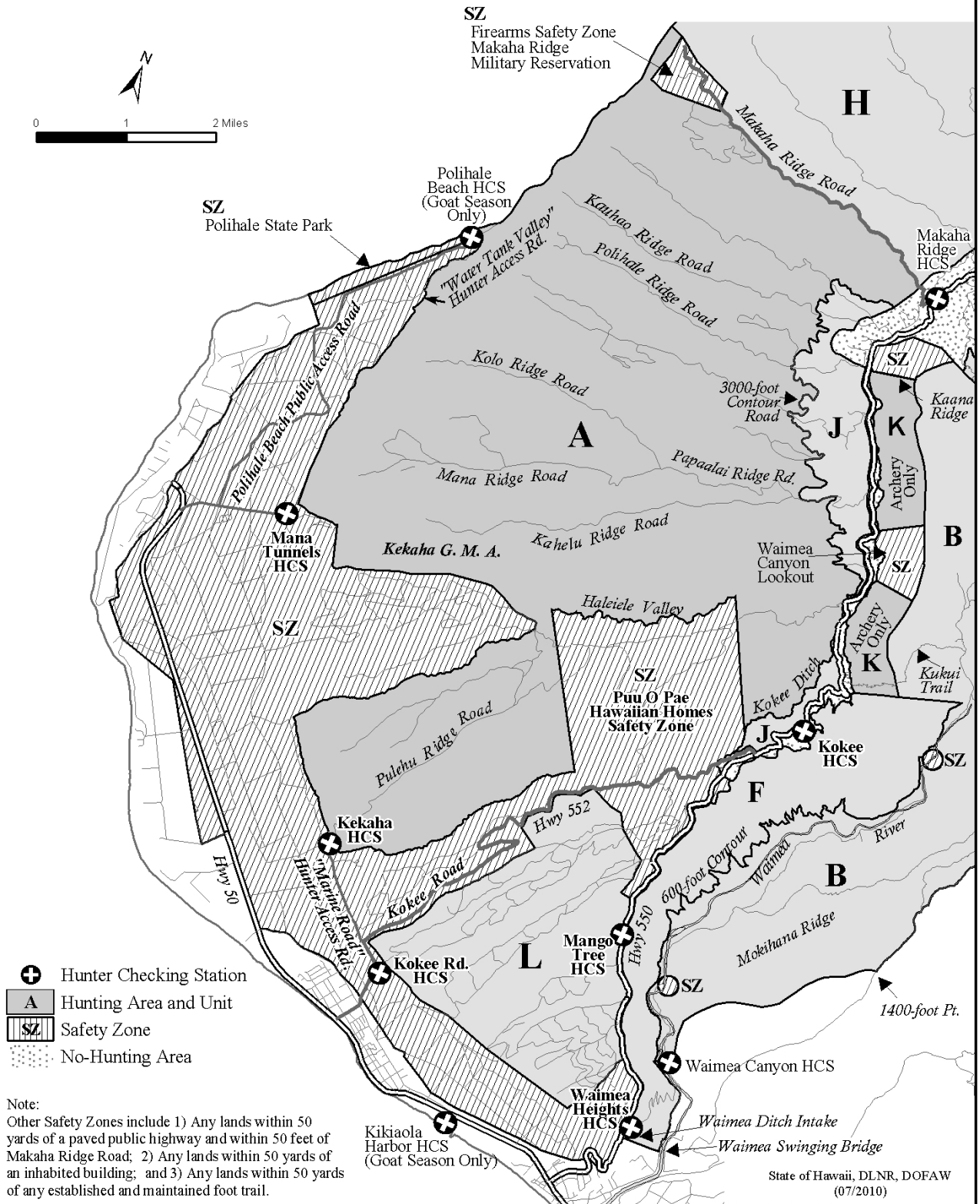




# KAUAI : Public Hunting Areas for Game Mammals

Map 1 of 3

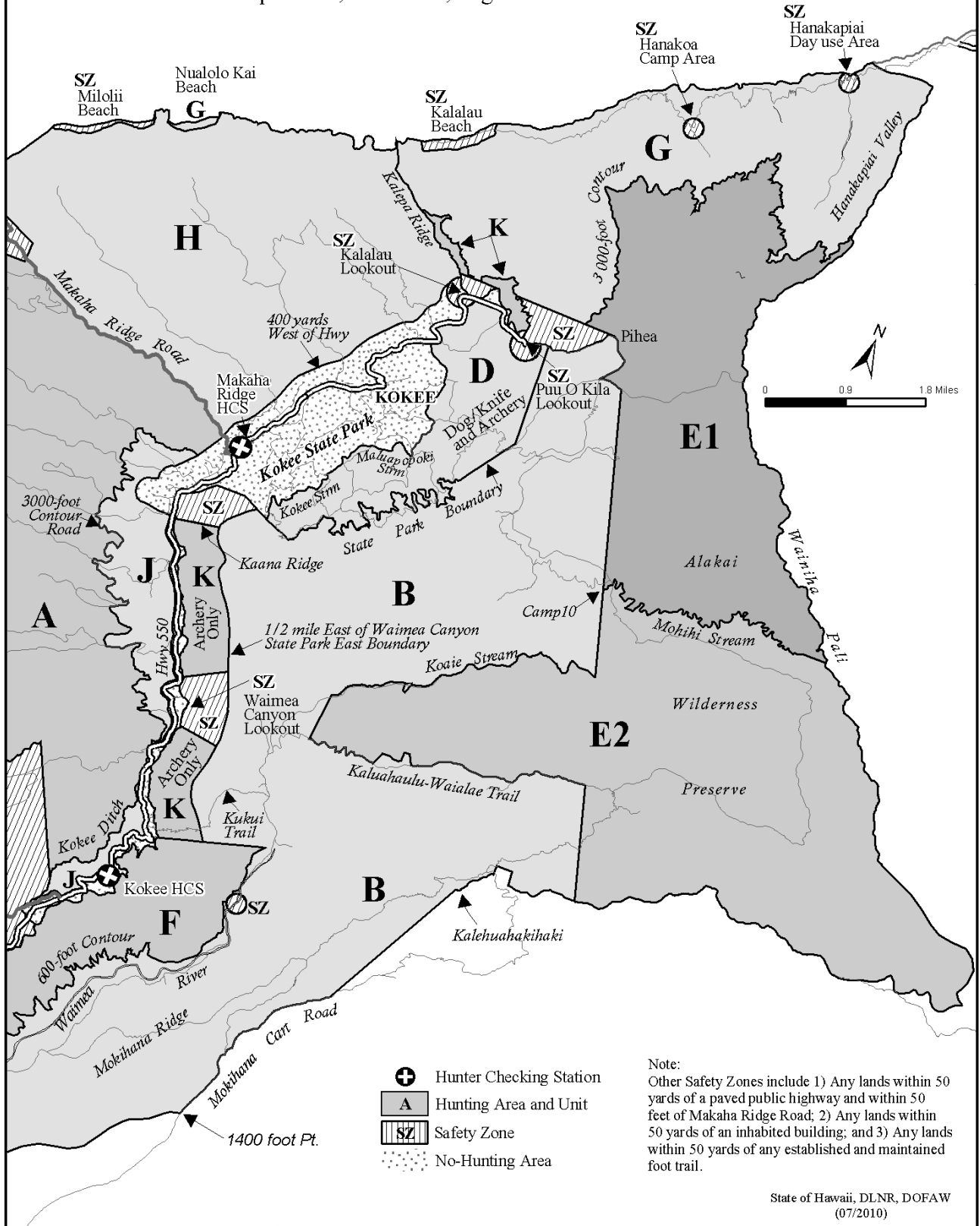
Chapter 123, Exhibit 2, Page 1 of 3



# KAUAI : Public Hunting Areas for Game Mammals

Map 2 of 3

Chapter 123, Exhibit 2, Page 2 of 3

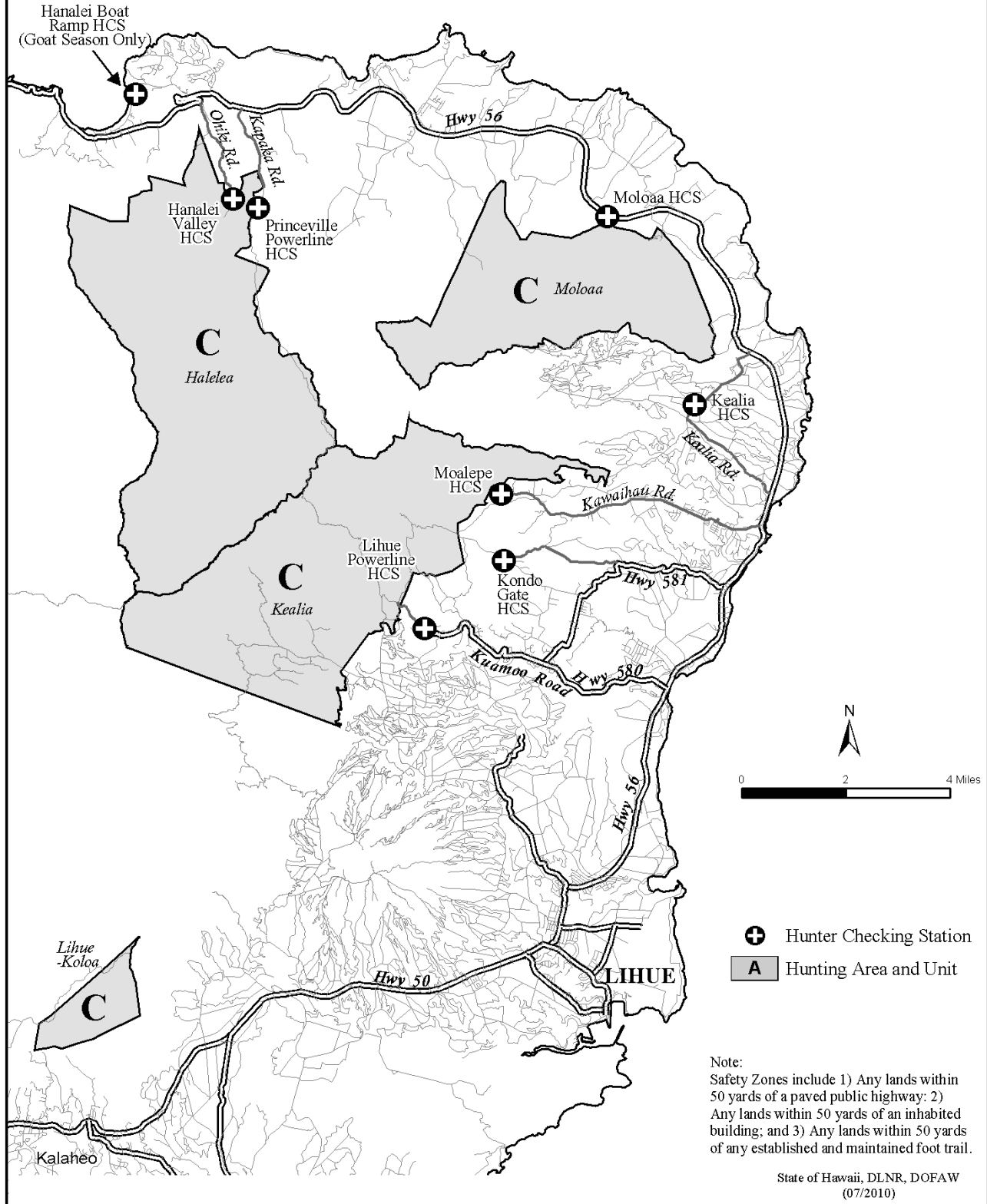


# KAUAI : Public Hunting Areas for Game Mammals

Map 3 of 3



Chapter 123, Exhibit 2, Page 3 of 3



[~~Oahu~~\*] Exhibit 3: Game mammals to be taken, means of take, daily bag limits, hunting periods, hunting days, and special conditions for hunting on the island of Oahu.

Hunting Unit	Game Mammals To be Taken	[Permitted Hunting Methods] Means of Take	Bag Limits	Open Hunting Periods	Open Hunting Days	Special Conditions and Restrictions
A	Wild pigs and wild goats	Rifles, shotguns, handguns, spears, archery. Dogs permitted only during Aug. through Oct. season.	One pig and one goat of either sex per hunter per day. No season limit.	Feb. through April - archery only May through July - firearms Aug. through Oct. - Use of dogs allowed.	Daily	Access through Air Force Station (subject to military activities).*
B	Wild pigs and wild goats	Rifles, shotguns, handguns, knives, spears, archery. Dogs permitted.**	<del>One</del> Two pigs and <del>one</del> two goats of either sex per hunter per day. No season limit.	Year-round	Daily	
C	Wild pigs and wild goats	Rifles, shotguns, handguns, knives, spears, archery. Dogs permitted.**	<del>One</del> Two pigs and <del>one</del> two goats of either sex per hunter per day. No season limit.	Year-round	Saturday, Sunday, and State Holidays	
<del>D</del>	<del>Wild pigs and wild goats</del>	<del>Rifles, shotguns, handguns, knives, spears, archery. Dogs permitted.**</del>	<del>One pig and one goat of either sex per hunter per day. No season limit.</del>	<del>May through January</del>	<del>Saturday, Sunday and State Holidays except on legal bird hunting days.]</del>	
<u>D</u>	<u>Wild pigs and wild goats</u>	<u>Archery only. Dogs not permitted.</u>	<u>Two pigs and two goats of either sex per hunter per day. No season limit.</u>	<u>Year-round</u>	<u>Daily</u>	
E	Wild pigs and wild goats	Rifles, shotguns, handguns, archery. Dogs not permitted.	One pig and one goat of either sex per hunter per day. No season limit.	Feb. through July - archery. Aug. through Oct. - firearms.	Daily during archery season. Saturday, Sunday and State Holidays during firearm season.	



Hunting Unit	Game Mammals To Be Taken	[Permitted Hunting Methods] Means of Take	Bag Limits	Open Hunting Periods	Open Hunting Days	Special Conditions and Restrictions
[F	Wild pigs and wild-goats	Bows and arrows only. Dogs not permitted.	One pig and one goat of either sex per hunter per day. No season limit.	Year-round	Daily	Area adjacent to Pali Highway so firearms are not permitted for safety reasons.
G	Wild pigs and wild-goats	Rifles, shotguns, handguns, bows and arrows. Dogs not permitted.	One pig and one goat of either sex per hunter per day. No season limit.	Feb. through July-- archery. Aug. through Oct.-- firearms.	Daily during archery season. Saturday, Sunday and State Holidays during firearm season.	
N1 (Pahole NAR and a portion of Mokuleia Forest Reserve)	Wild pigs and wild-goats	To be determined in special hunts.	To be determined in special hunts.	To be determined in special hunts.	To be determined in special hunts.	Entry permit required from Oahu NARS Manager. Hunters must be accompanied by a staff member of the Division of Forestry and Wildlife.
N2 (Kaala NAR)	Wild pigs and wild-goats	To be determined in special hunts.	To be determined in special hunts.	To be determined in special hunts.	To be determined in special hunts.	Entry permit required from Oahu NARS Manager. Hunters must be accompanied by a staff member of the Division of Forestry and Wildlife.]

\*Hunters should consult with Division of Forestry and Wildlife district office for current open [hunting periods] access and public use conditions prior to the start of each season.

\*\*Dogs shall be kept under physical restraint and control at all times, except when [hunting] actively pursuing game.

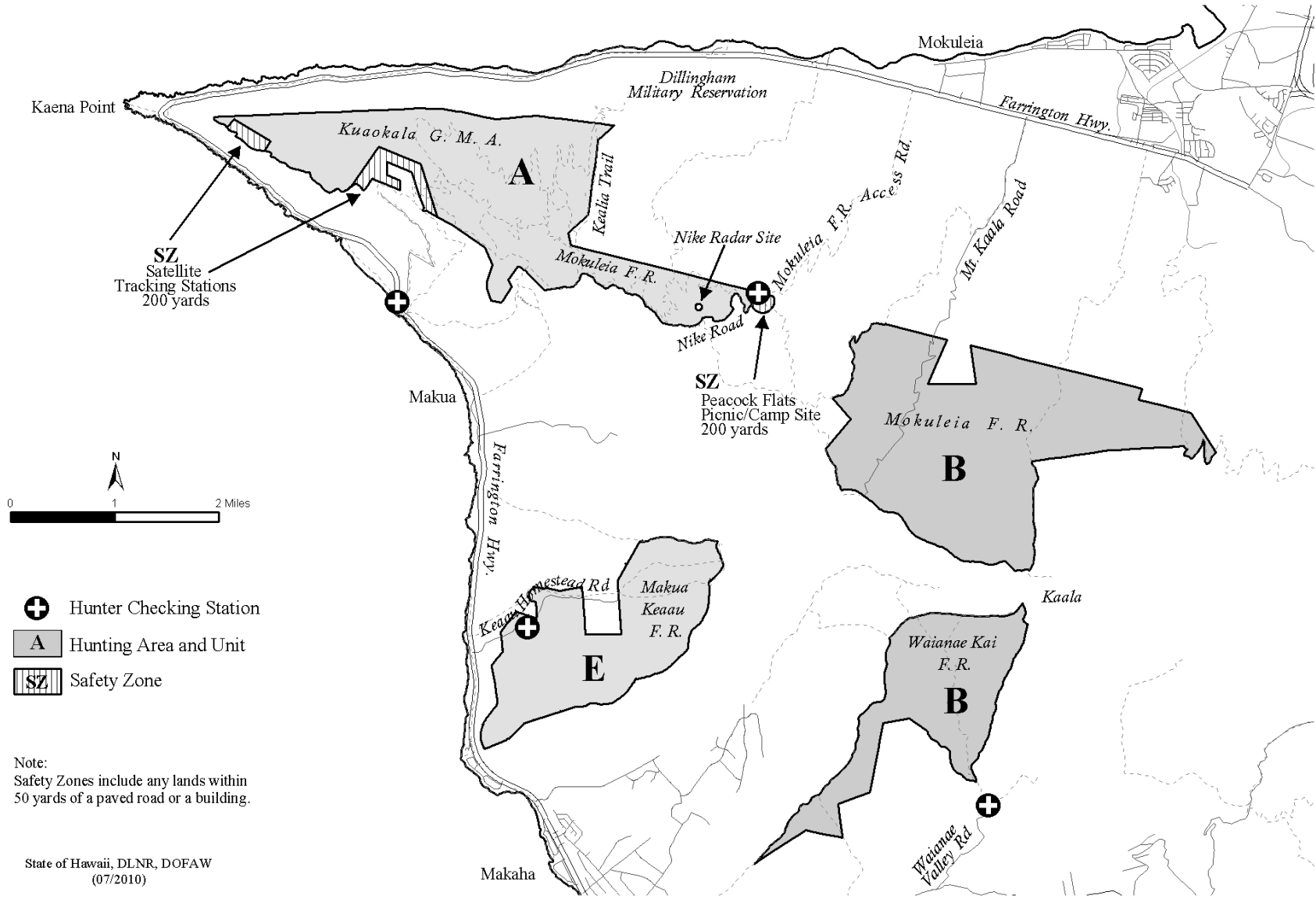
07/2010

# OAHU : Public Hunting Areas for Game Mammals

Map 1 of 4



Chapter 123, Exhibit 4, Page 1 of 4

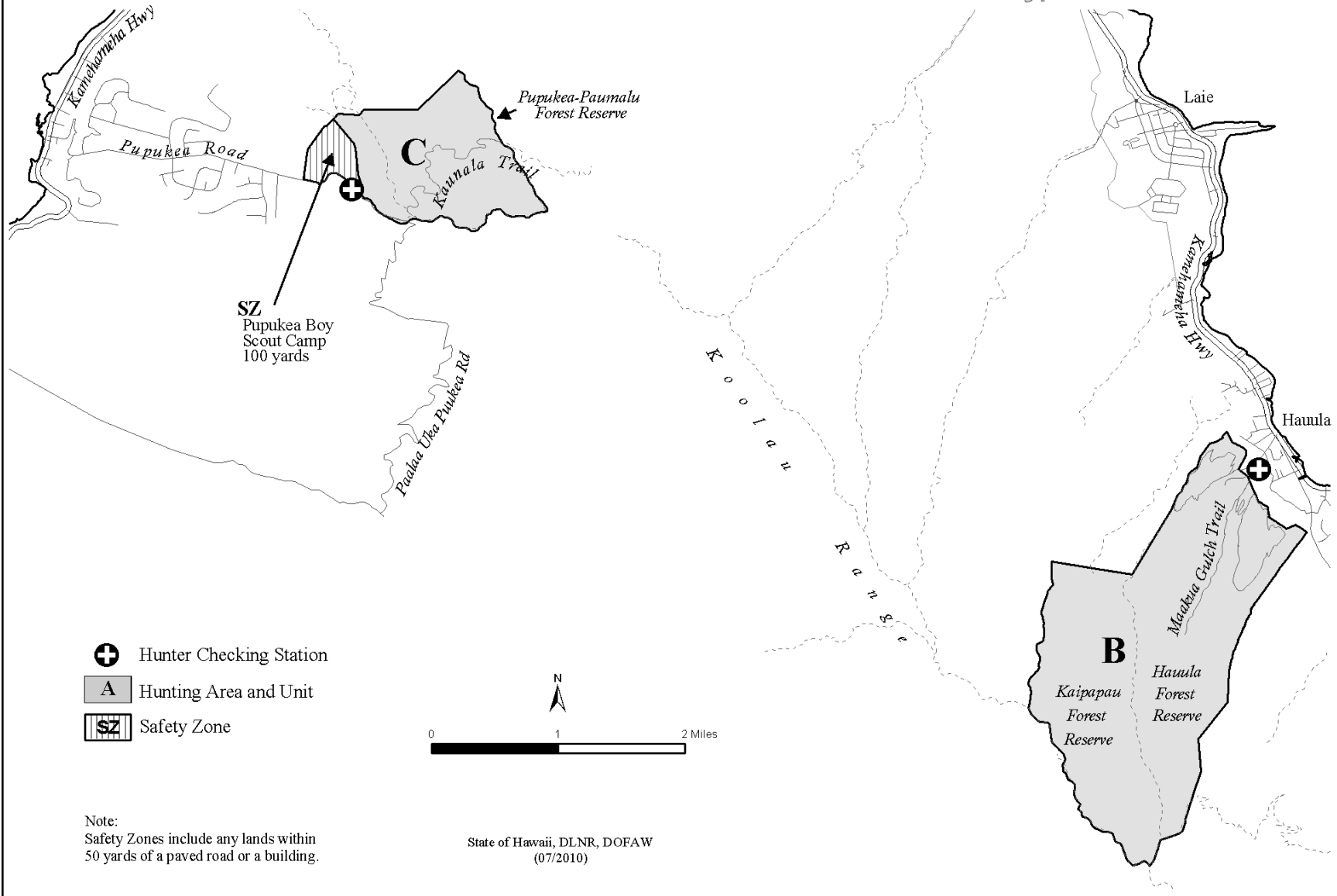




# OAHU : Public Hunting Areas for Game Mammals

Map 2 of 4

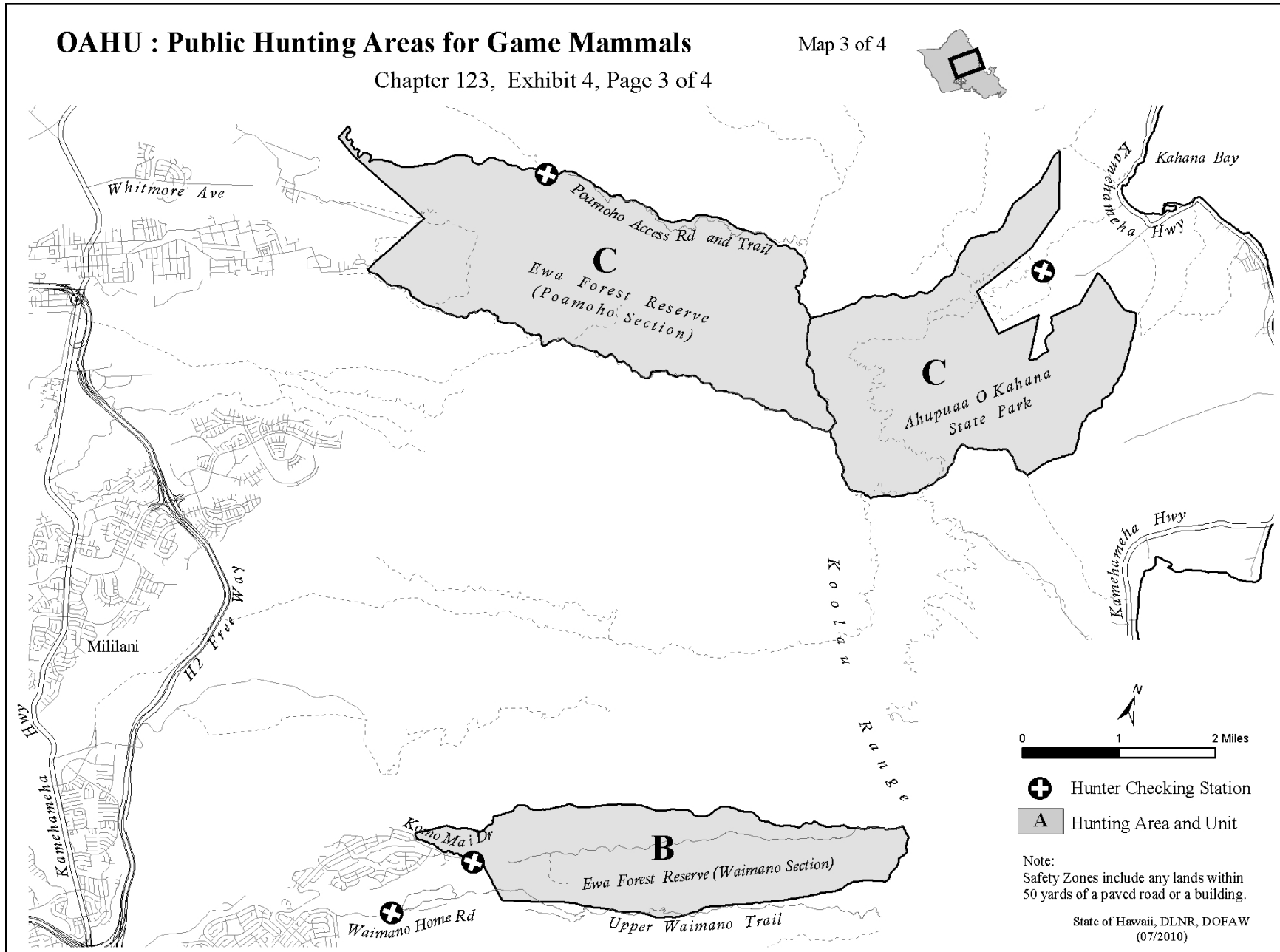
Chapter 123, Exhibit 4, Page 2 of 4



# OAHU : Public Hunting Areas for Game Mammals

Map 3 of 4

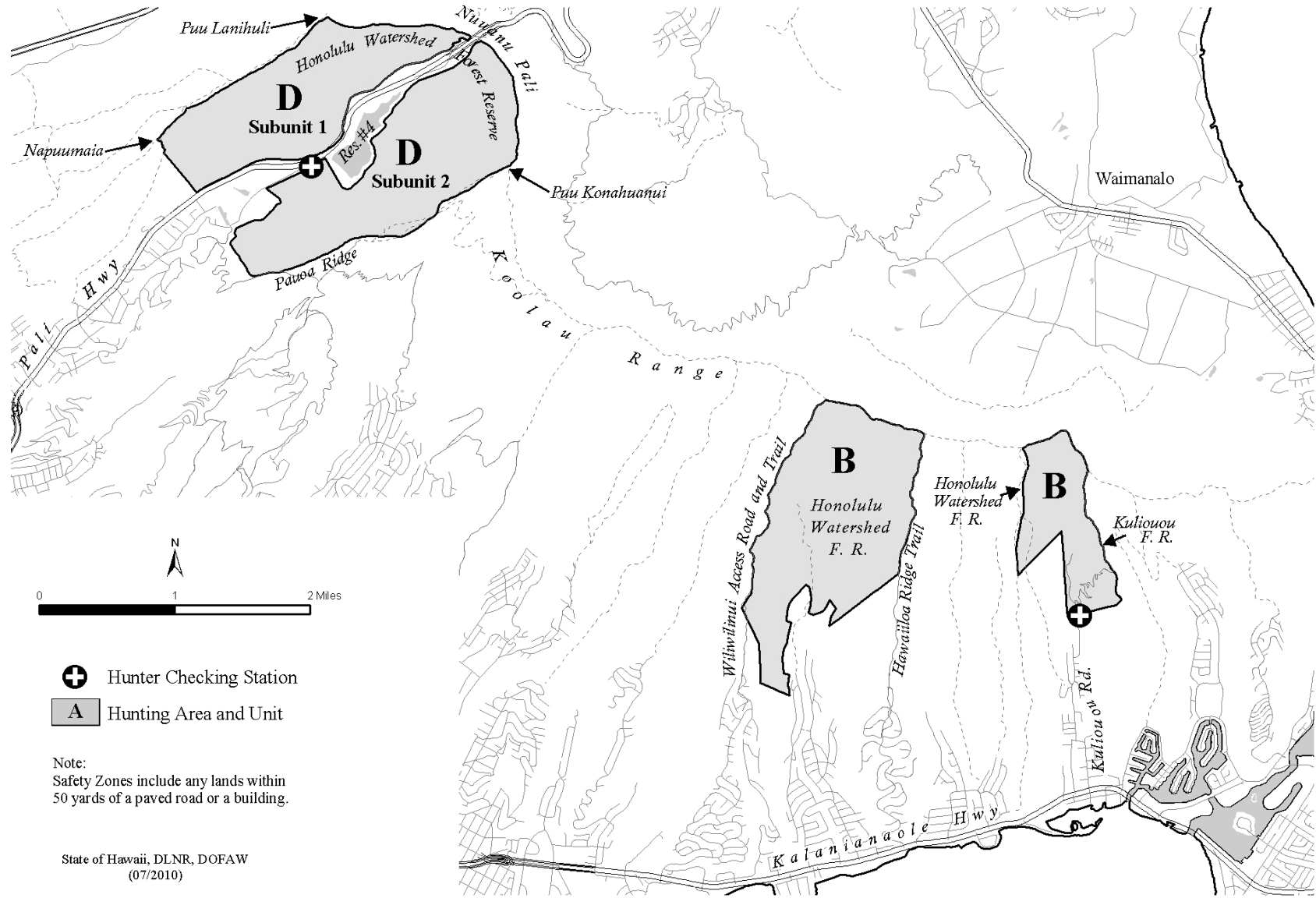
Chapter 123, Exhibit 4, Page 3 of 4



# OAHU : Public Hunting Areas for Game Mammals

Map 4 of 4

Chapter 123, Exhibit 4, Page 4 of 4



[Molokai] Exhibit 5: Game mammals to be taken, means of take, daily bag limits, hunting periods, hunting days, and special conditions for hunting on the island of Molokai.

Hunting Unit	Game Mammals To be Taken**	[Permitted Hunting Methods] <u>Means of Take</u>	Bag Limits	Open Hunting Periods	Open Hunting Days	Special Conditions and Restrictions
A	Wild goats and wild pigs	Rifles, shotguns, & [ <del>bow and arrows</del> ] <u>archery</u> . Dogs permitted.*	Two goats and two pigs per day. No season limit.	[ <del>October and March</del> ] <u>Year-round</u>	Saturdays, Sundays, and State Holidays [ <del>except on legal bird hunting days</del> ]	Handgun permitted for hunting pigs with or without dogs
B	Wild goats and wild pigs	Rifles, shotguns, & [ <del>bow and arrows</del> ] <u>archery</u> . Dogs permitted.*	Two goats and two pigs per day. No season limit.	Year-round	Saturdays, Sundays, and State Holidays [ <del>except on legal bird hunting days</del> ]	Handgun permitted for hunting pigs with or without dogs
C***	Wild goats and wild pigs	Rifles, shotguns, & [ <del>bow and arrows</del> ] <u>archery</u> . Dogs permitted.*	Two goats and two pigs per day. No season limit.	Year-round	Saturdays, Sundays, and State Holidays except on legal bird hunting days	Handgun permitted for hunting pigs with or without dogs
D	Wild goats and wild pigs	Rifles, shotguns, & [ <del>bow and arrows</del> ] <u>archery</u> . Dogs permitted.*	Two goats and two pigs per day. No season limit.	[ <del>February through October</del> ] <u>Year-round</u>	Saturdays, Sundays, and State Holidays except on legal bird hunting days	Handgun permitted for hunting pigs with or without dogs
E	Wild goats and wild pigs	Rifles, shotguns & [ <del>bow and arrows</del> ] <u>archery</u> . Dogs permitted.*	Two goats and two pigs per day. No season limit.	[ <del>February through October</del> ] <u>Year-round</u>	Saturdays, Sundays, and State Holidays except on legal bird hunting days	Handgun permitted for hunting pigs with or without dogs
[N5 (Olokui NAR)]	Wild goats and wild pigs	Rifles, shotguns and bow and arrows. Dogs permitted.*	Two goats and two pigs per day. No season limit.	Year-round	Saturday, Sunday and State Holidays.	Handgun permitted for hunting pigs with or without dogs. Access via Molokai Forest Reserve following Unit B seasons and restrictions.
N6 (Puu Alii NAR)	Wild goats and wild pigs	Rifles, shotguns and bow and arrows. Dogs permitted.*	Two goats and two pigs per day. No season limit.	Year-round	Saturday, Sunday and State Holidays.	Handgun permitted for hunting pigs with or without dogs. Access via Molokai Forest Reserve following Unit C seasons and restrictions.]

\* Dogs shall be kept under physical restraint and control at all times, except when [~~hunting~~] actively pursuing game.

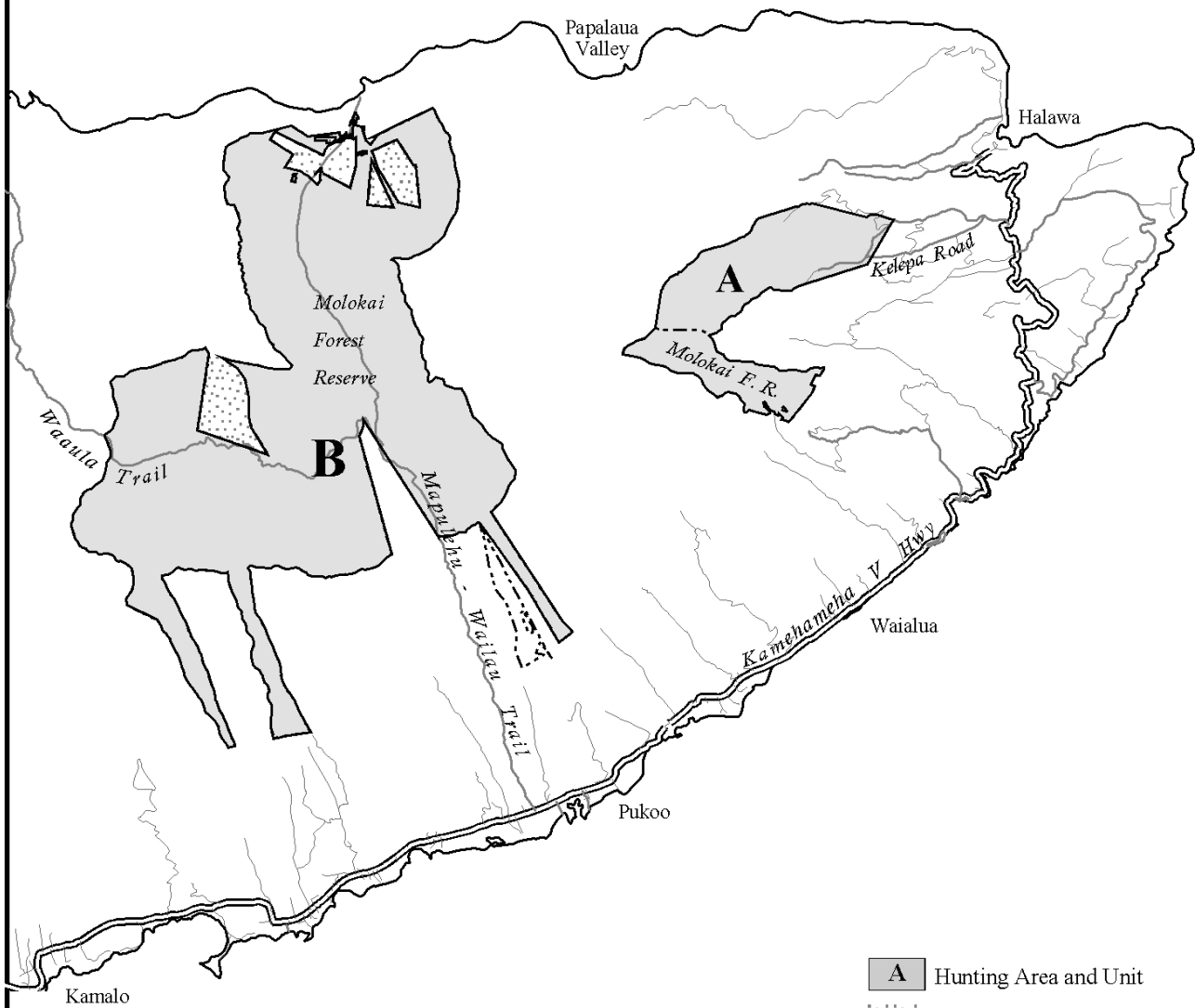
\*\* Any Axis deer encountered while hunting on a public hunting area on Molokai may be taken by the hunter regardless of number or sex of deer taken.

\*\*\*Unit C consists of lands controlled by the National Park Service and for which all conditions for hunting may be changed at the request of the Service.

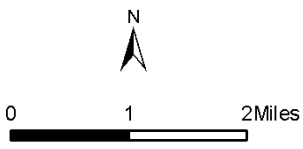
# MOLOKAI : Public Hunting Areas for Game Mammals

Chapter 123, Exhibit 6, Page 1 of 2

Map 1 of 2



**A** Hunting Area and Unit  
..... No-Hunting Area

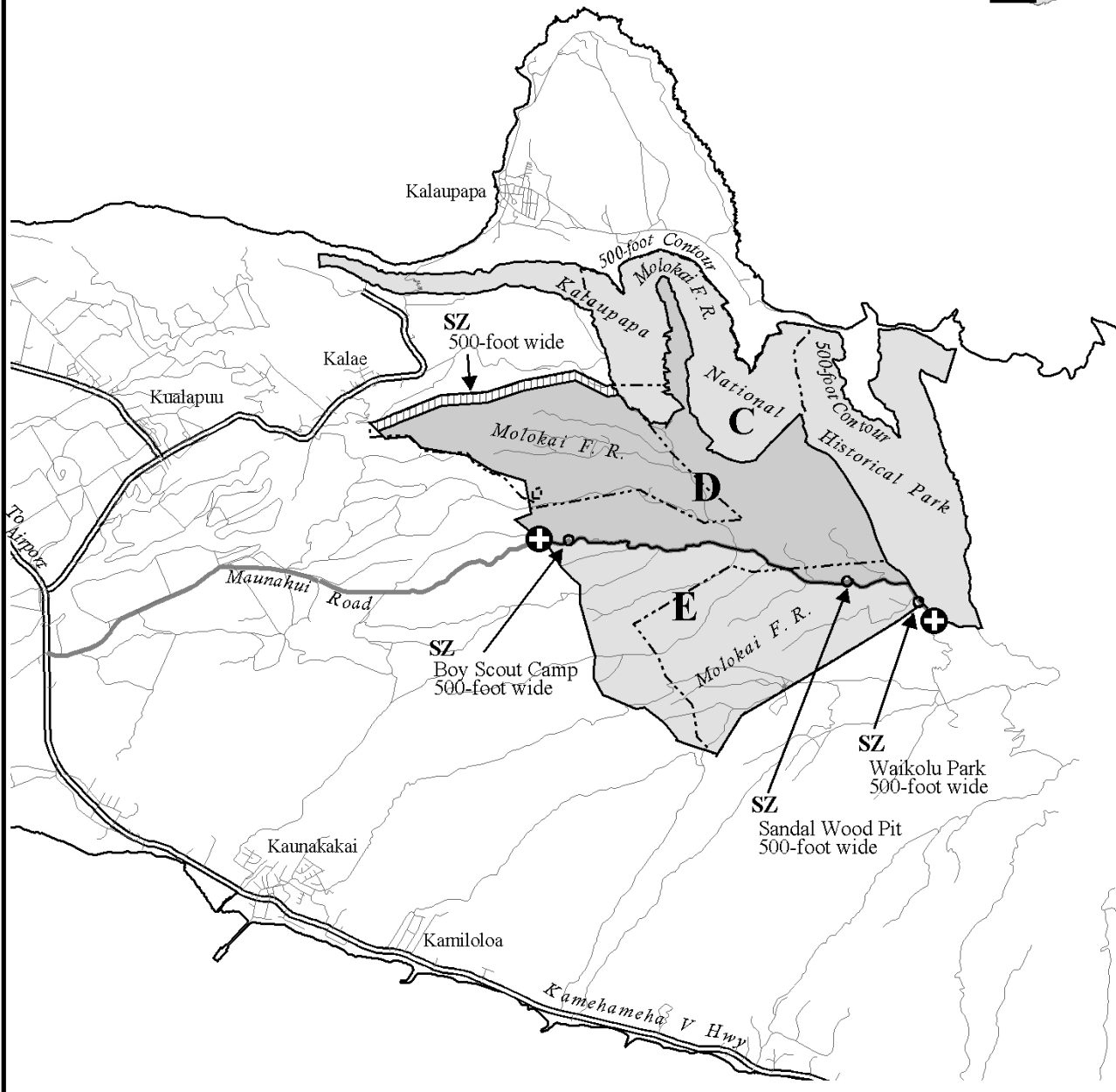





State of Hawaii, DLNR, DOFAW  
(07/2010)

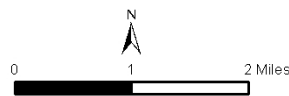
# MOLOKAI : Public Hunting Areas for Game Mammals

Chapter 123, Exhibit 6, Page 2 of 2

Map 2 of 2



-  Hunter Checking Station
-  Hunting Area and Unit
-  Safety Zone



State of Hawaii, DLNR, DOFAW  
(07/2010)

[Lanai] Exhibit 7: Game mammals to be taken, means of take, daily bag limits, hunting periods, hunting days, and special conditions for hunting on the island of Lanai.

Hunting Unit	Game Mammals To be Taken	[Permitted Hunting Methods] Means of Take	Bag Limits*	Open Hunting* Days	Special Conditions and Restrictions
1 & 2	Mouflon sheep	Archery	One mouflon per hunter per season, <u>regardless of means of take</u> (August through October)	Eight (8) consecutive days: the last Saturday in July through the first Saturday in August	Tag required
	<u>Mouflon sheep</u>	<u>Youth hunt</u>	<u>One mouflon per youth hunter, regardless of means of take</u>	<u>The second weekend in August</u>	<u>Tag required. Hunters are assigned hunting days by public lottery.</u>
	Mouflon sheep	Muzzleloaders	One mouflon per hunter per season, <u>regardless of means of take</u> (August through October)	<del>[The second and third Saturdays in August.]</del> <u>The third weekend in August</u>	Tag required. Hunters are assigned hunting days by public lottery.
	Mouflon sheep	Rifles, shotguns, archery	One mouflon per hunter per season, <u>regardless of means of take</u> (August through October)	Nine consecutive [ <del>Saturdays</del> ] <u>weekends</u> ; commencing the Saturday after the last [ <del>Saturday</del> ] <u>day of muzzleloader hunting</u>	Tag required. Hunters are assigned hunting days by public lottery.
1 & 2	Axis Deer	Archery	One deer per hunter per season, <u>regardless of means of take</u>	Eight (8) consecutive days between and including the last two Saturdays in February	Tag required
	<u>Axis Deer</u>	<u>Youth hunt</u>	<u>One deer per youth hunter, regardless of means of take (mid-February through mid-May)</u>	<u>The first weekend in March</u>	<u>Tag required. Hunters are assigned hunting days by public lottery.</u>
	Axis Deer	Muzzleloaders	One deer per hunter per season, <u>regardless of means of take</u> (mid-February through mid-May)	The [ <del>first and second Saturdays</del> ] <u>second weekend</u> in March	Tag required. Hunters are assigned hunting days by public lottery.
	Axis Deer	Rifles, shotguns, archery	One deer per hunter per season, <u>regardless of means of take</u> (mid-February through mid-May)	Nine consecutive [ <del>Saturdays</del> ] <u>weekends</u> ; commencing the third Saturday in March	Tag required. Hunters are assigned hunting days by public lottery.
3	<u>Restricted mammal hunting for safety reasons: archery only.</u>				

[\* The sex of the mammal to be taken shall be determined annually.]

\* All hunting units on Lanai are owned by cooperating landowner. Access and public use conditions subject to landowner approval. Confirm with the Wailuku office of the Division of Forestry and Wildlife before hunting at 984-8100.

\*\*Youth hunters are allowed to harvest one (1) animal during the youth hunt and one (1) animal during general public hunts.

07/2010

# LANAI : Public Hunting Areas for Game Mammals - ARCHERY

Chapter 123, Exhibit 8

**SZ**

50-foot wide on both sides of the road

**SZ** 300-foot wide along the coast

**SZ**

Federation Camp

**SZ**

500-foot wide N of the road

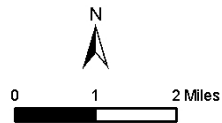
**SZ**

500-foot both sides of the road

**Unit 3**

**Unit 1**

**Unit 2**



Hunter Checking Station



Hunting Area and Unit



Safety Zone



TNC Preserves (No Hunting)

**SZ**

500-foot wide N of the road

Kaena Point

*Polihua Road*

*Kaena Road*

*Awatua Rd*

*Kaapahu Rd*

*Kahua Rd*

*Kaia Rd*

*Keomoku Road*

Horse Pasture

Halepalaoa Landing

LANAI CITY

Lopa

*Guard Road*

*#57 Road*

*Keone Rd*

*Kaunapala Hwy*

Airport

Kaunapala

Hulopoe Beach

State of Hawaii, DLNR, DOFAW  
(07/2010)



# LANAI : Public Hunting Areas for Game Mammals

Chapter 123, Exhibit 8

**CLOSED AREA**

1820-foot wide on both sides of the road

**SZ** 300-foot wide along the coast

**SZ**  
Federation Camp

**CLOSED AREA**  
1820-foot wide N of the road

**SZ**  
500-foot both sides of the road

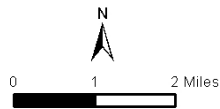
**Unit 1**

**Unit 2**

**Unit 3**

Restricted  
Mammal Hunting:  
Archery Only

LANAI CITY



- C** Hunter Checking Station
- Unit** Hunting Area and Unit
- SZ** Safety Zone
- TNC Preserves (No Hunting)
- Cross-hatched area: Closed Area

**CLOSED AREA**  
1820-foot wide N of the road

Hulopoe  
Beach

State of Hawaii, DLNR, DOFAW  
(07/2010)

[Maui] Exhibit 9: Game mammals to be taken, means of take, daily bag limits, hunting periods, hunting days, and special conditions for hunting on the island of Maui.

Hunting Unit*	Game Mammals To be Taken	[Permitted Hunting Methods] Means of Take	Bag Limits	Open Hunting Periods	Open Hunting Days	Special Conditions and Restrictions
A	Wild pigs and wild goats	Rifle, shotgun, <del>[bows and arrows]</del> archery. Dogs permitted. **	Two pigs and two goats of either sex per day	Year-round	Daily	Handguns permitted for hunting pigs with or without dogs
B	Wild pigs and wild goats	Rifle, shotgun, <del>[bows and arrows]</del> archery. Dogs permitted.**	Two pigs and two goats of either sex per day	Year-round	Saturday, Sunday, and State Holidays	Handguns permitted for hunting pigs with or without dogs *** <u>Reservations required for vehicular access into portions of the Forest Reserve</u>
C	Wild goats	Rifle, shotgun, <del>[bows and arrows]</del> archery. Dogs not permitted.	Two goats of either sex per day	Year-round	Daily except on legal bird hunting days	
	Wild Pigs	Rifle, shotgun, <del>[bows and arrows]</del> archery. Dogs not permitted.	One pig of either sex per day	February through June	Saturday, Sunday, and State Holidays	
D	Wild pigs and wild goats	Rifle, shotgun, <del>[bows and arrows]</del> archery. Dogs permitted.**	Two pigs and two goats of either sex per day	Year-round	Saturday, Sunday, and State Holidays	Handguns permitted for hunting pigs with or without dogs *** <u>Reservations required for vehicular access into portions of the Forest Reserve</u>
E	Wild Pigs	Archery Only. Dogs not permitted.	Two pigs of either sex per day.	Year-round	Daily	Area is a state recreational area so firearms are not allowed for safety reasons
F	Wild Pigs	Rifle, shotgun, <del>[bows and arrows]</del> archery. Dogs permitted.**	Two pigs of either sex per day	Year-round	Saturday, Sunday, and State Holidays, except on legal bird hunting days	Handguns permitted for hunting pigs with or without dogs
[N1 (Hanawi NAR)]	Wild pigs and wild goats	Rifle, shotgun, archery. Dogs permitted**	Two pigs and two goats of either sex per day.	Year-round	Saturday, Sunday and State Holidays.	Handguns permitted for hunting pigs with or without dogs. Access via EMI Watershed Cooperative Hunting Area following Unit B seasons and restrictions.
N2 (Kahakuloa NAR)	Wild pigs and wild goats	Rifle, shotgun, archery. Dogs permitted**.	Two pigs and two goats of either sex per day.	Year-round	Saturday, Sunday and State Holidays.	Handguns permitted for hunting pigs with or without dogs. Access via Kahakuloa GMA following Unit F seasons and restrictions.]

\* Should an axis deer be encountered while hunting on a public hunting area on Maui, the hunter may take said game mammal(s) regardless of number or sex.

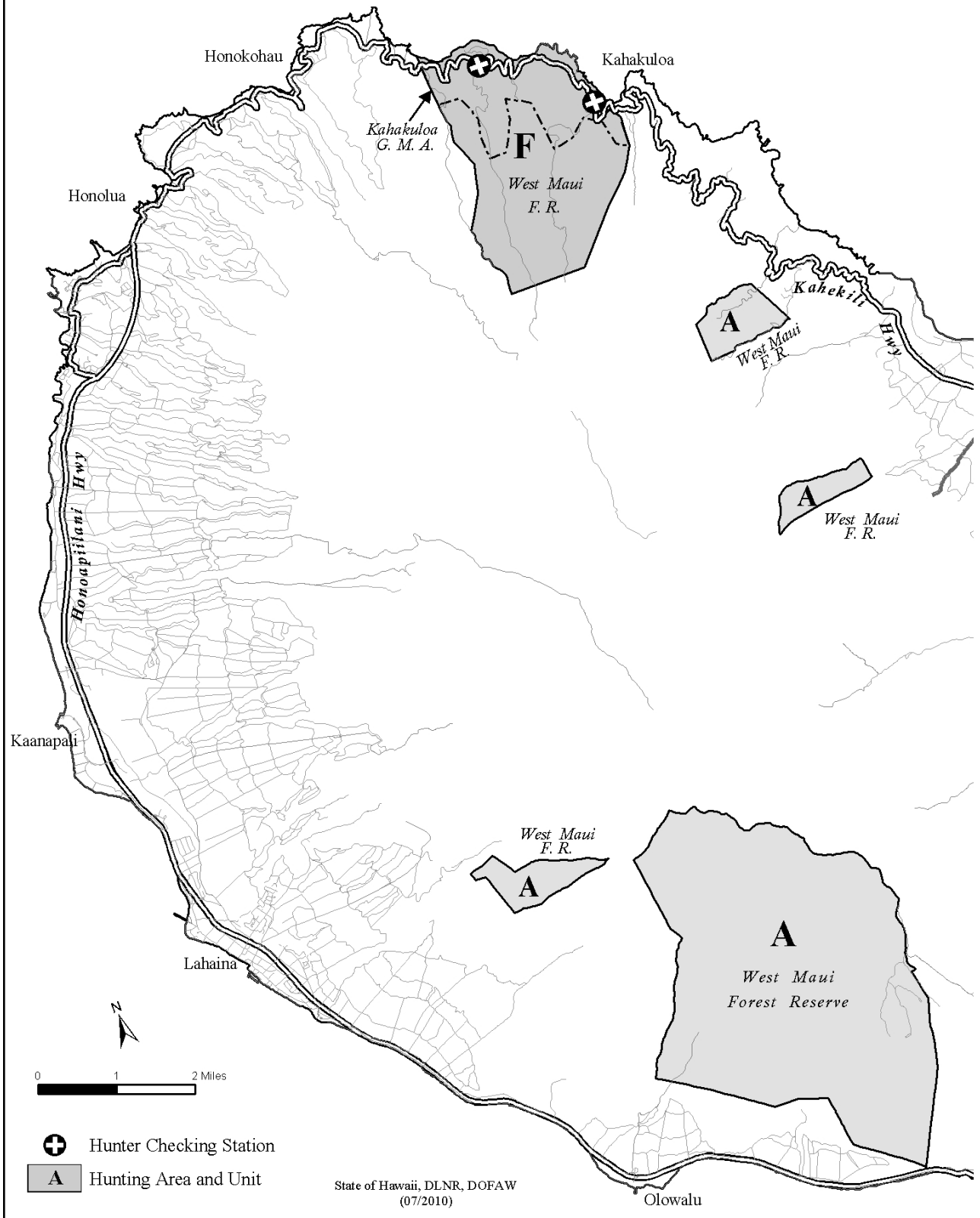
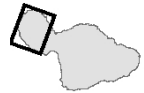
\*\* Dogs shall be kept under physical restraint and control at all times, except when [actually hunting] actively pursuing game.

\*\*\*Reservations taken by representative of the Ko'olau Volunteer Hunter Group. Call Wailuku office at 984-8100 for more information.

# MAUI : Public Hunting Areas for Game Mammals

Chapter 123, Exhibit 10, Page 1 of 4

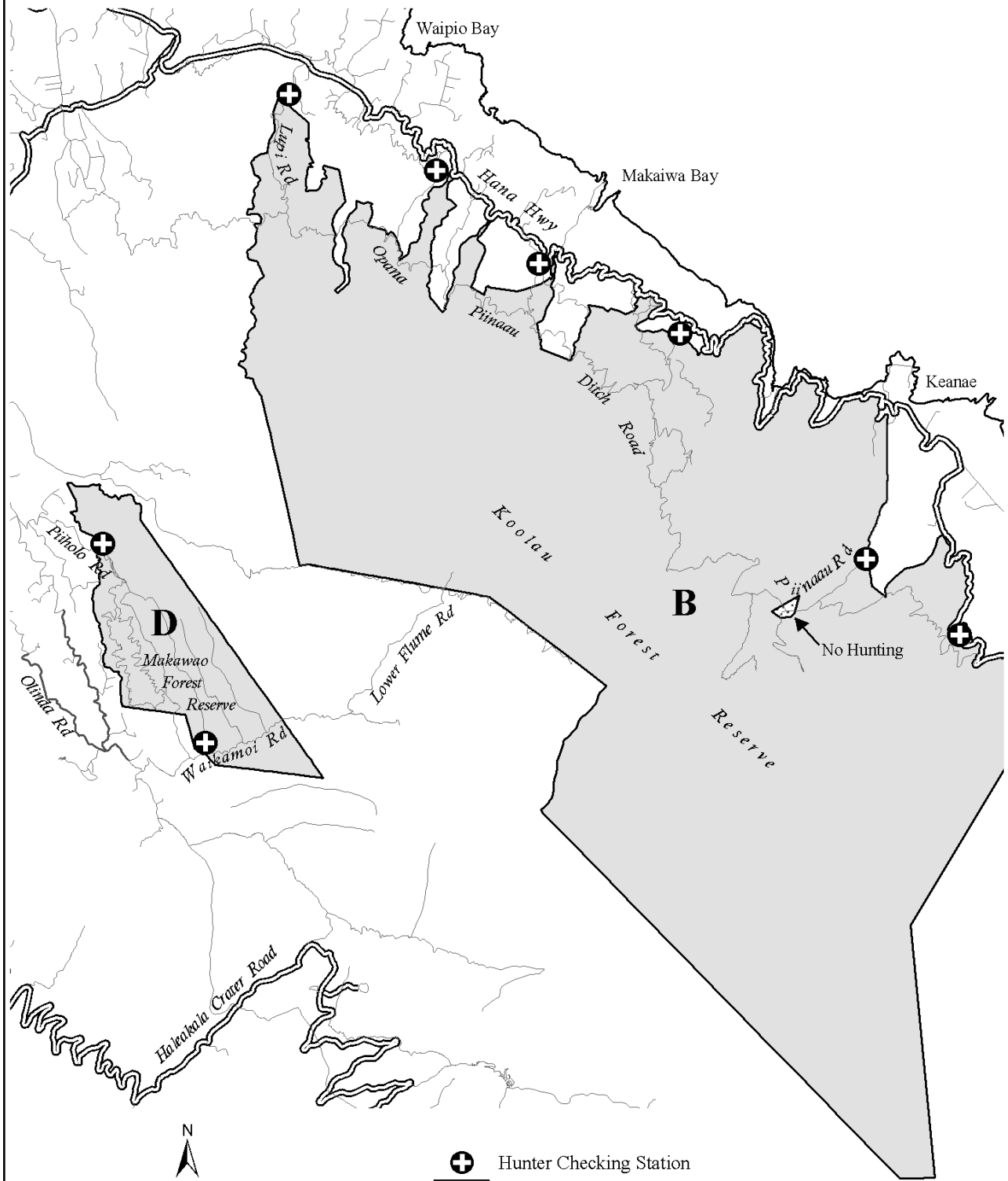
Map 1 of 4






# MAUI : Public Hunting Areas for Game Mammals

Chapter 123, Exhibit 10, Page 2 of 4

Map 2 of 4



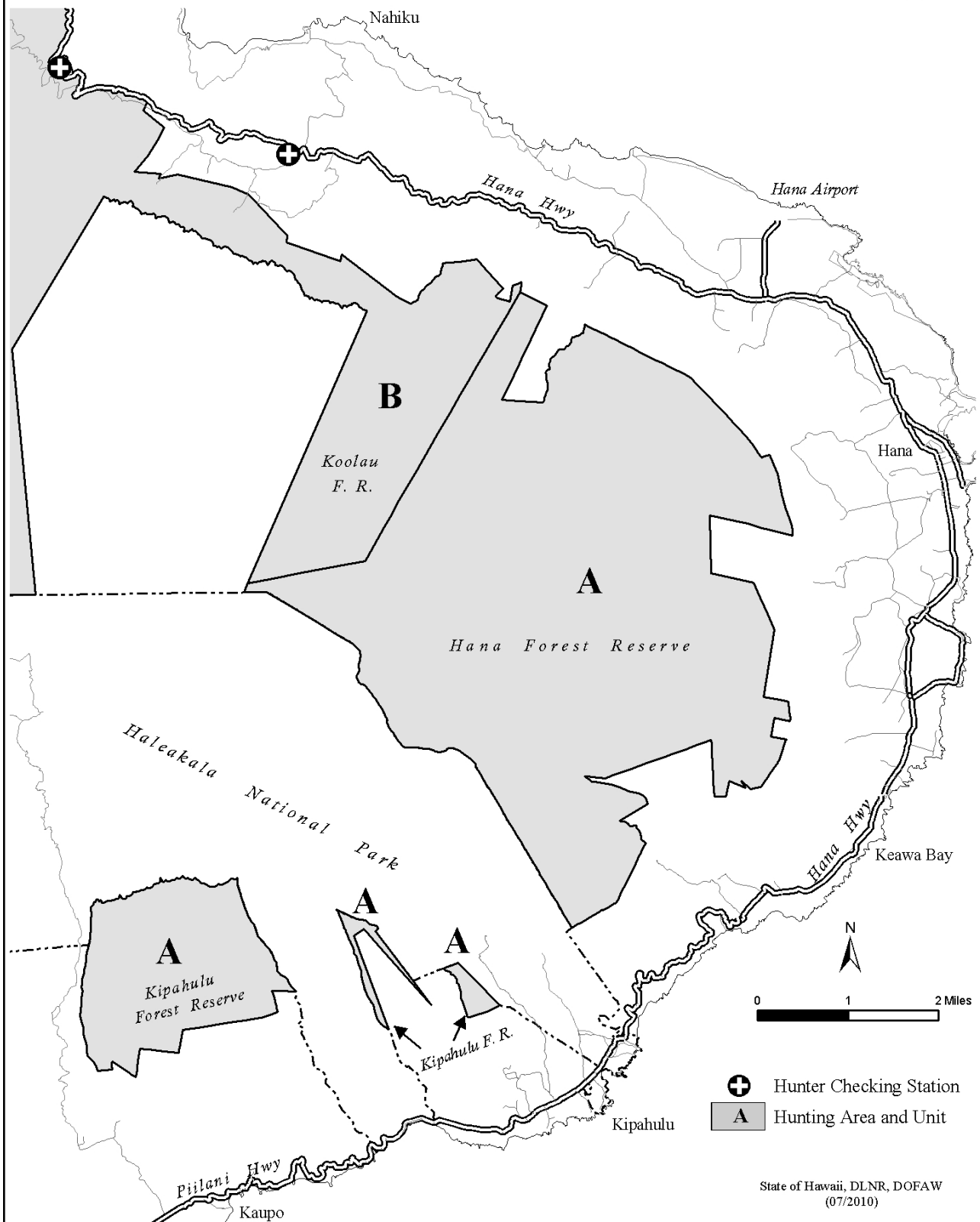
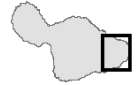
-  Hunter Checking Station
-  A Hunting Area and Unit
-  No-Hunting Area

State of Hawaii, DLNR, DOFAW  
(07/2010)

# MAUI : Public Hunting Areas for Game Mammals

Chapter 123, Exhibit 10, Page 3 of 4

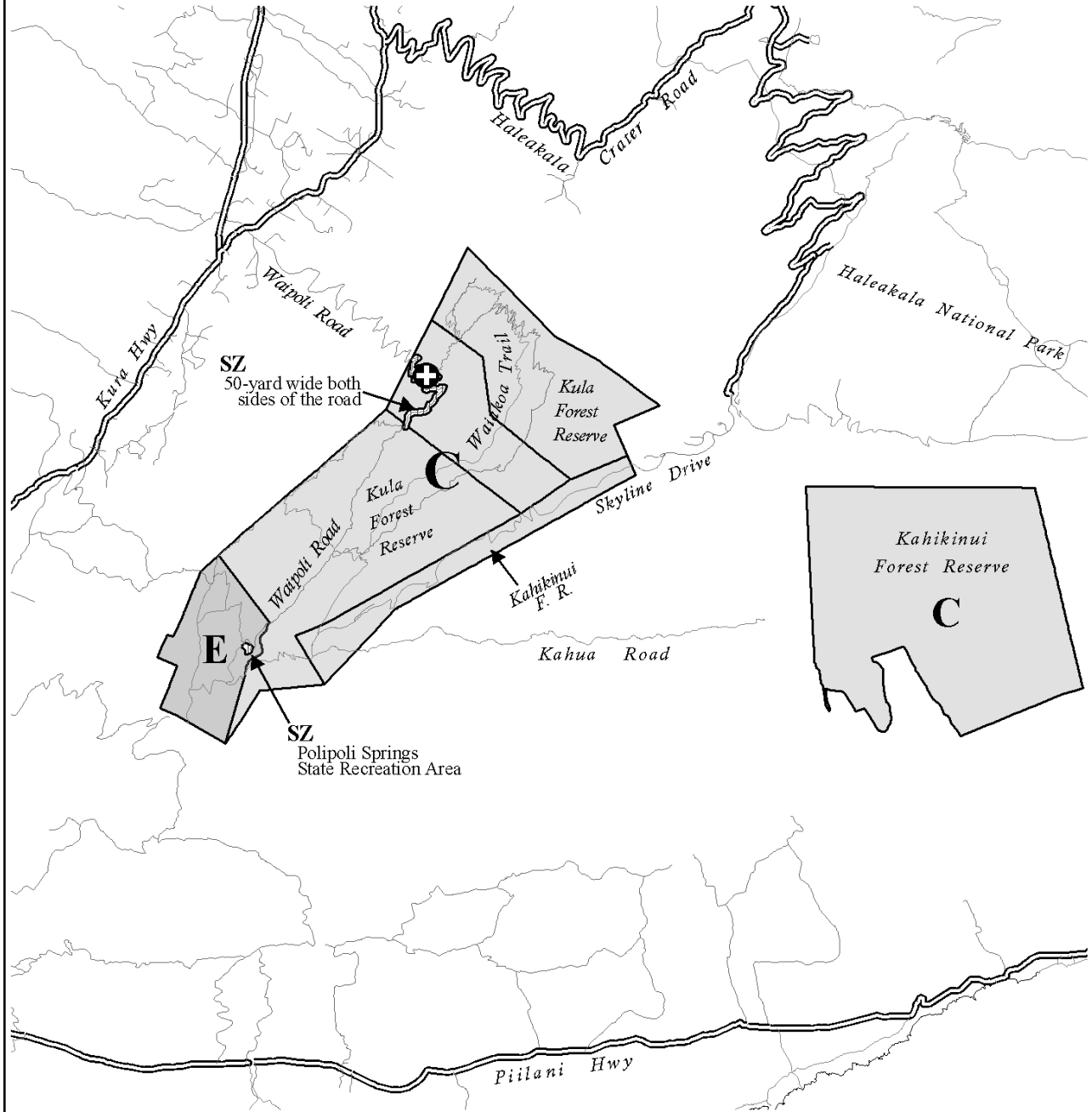
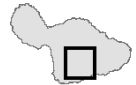
Map 3 of 4






# MAUI : Public Hunting Areas for Game Mammals

Chapter 123, Exhibit 10, Page 4 of 4

Map 4 of 4



-  Hunter Checking Station
-  Hunting Area and Unit
-  Safety Zone



State of Hawaii, DLNR, DOFAW  
(07/2010)

[Island of Hawaii] Exhibit 11: Game mammals to be taken, means of take, daily bag limits, hunting periods, hunting days, and special conditions for hunting on the island of Hawaii.

Hunting Unit	Game Mammals To Be Taken	[Permitted Hunting Methods] Means of Take	Bag Limits	Open Hunting Periods	Open Hunting Days	Special Conditions and Restrictions
A Mauna Kea [Game Management Area (GMA)] Forest Reserve	Wild pigs	Rifle, muzzleloader, handgun, shotgun, [bow & arrow] archery.	[One pig per hunter per day.] No bag limit. No season limit.	[Special seasons***] Year-round	Daily, except during spring turkey season (Mar 1-Apr 15), when firearm mammal hunting is restricted to elevations above treeline.**	[Open to pig hunters with valid tags. Only primitive weapons allowed during muzzleloader season.]
	Wild sheep and wild goats	Dogs not permitted.	No bag limit. No season limit.	Year-round		Evidence of sex and species waived for sheep and goats
B Kohala, Olaa, Kau, Hilo, Manowaialee, Hamakua, Waiakea, Kapapala, South Kona Upper Waiakea, Honuauula Forest Reserves (F.R.), [Unencumbered portions of Manuka, Kaulanamauna and Kipahoehoe.] Waiaha Springs Forest Reserve	Wild pigs, wild sheep, and wild goats	Rifle, muzzleloader, shotgun, handgun, [bow & arrow] archery, spears and knives. Dogs permitted.*	Two pigs, one goat, and one sheep per hunter per day. No season limit.	Year-round	Daily	No access to Humuula Section of the Hilo Forest Reserve from Keanakolu Road
		Rifle, muzzleloader, shotgun, hand gun, [bow & arrow] archery, spears and knives. Dogs permitted.*		July through December. (Upper Waiakea only)		
Portions of Upper Waiakea Forest Reserve						

Hunting Unit	Game Mammals To Be Taken	[Permitted Hunting Methods] Means of Take	Bag Limits	Open Hunting Periods	Open Hunting Days	Special Conditions and Restrictions
B (cont.) Portions of Upper Waiakea Forest Reserve	Wild pigs, wild sheep, and wild goats	Rifle, muzzleloader, shotgun, handgun, and <del>[bow &amp; arrow]</del> archery. Dogs not permitted.	Two pigs, one goat, and one sheep per hunter per day. No season limit.	January through June. (Upper Waiakea only)	Daily	Hunting allowed without dogs in Upper Waiakea Forest Reserve between Tree Planting Road and Powerline Road. No dogs allowed on Tree Planting Road. No vehicle access on Mauna Loa, Powerline and Tree Planting Roads.
C Upper parts of Laupahoehoe and Piha Sections	Wild pigs and wild sheep	Rifle, muzzleloader, handgun, shotgun, <del>[bow &amp; arrow]</del> archery. Dogs not permitted.	Two pigs and one sheep per hunter per day. No season limit.	Year-round	Saturday, Sunday and State Holidays.	<del>[Phone in reservation required from the Division of Forestry and Wildlife in Hilo at 974-4221.]</del>
D Keaouhana Forest Reserve, Hilo, <del>[Haae Spring]</del> & a portion of Kohala <del>[Closed]</del> Restricted Watersheds	Wild pigs, wild sheep and wild goats	Rifle, muzzleloader, handgun, shotgun spears, knives, <del>[bow &amp; arrows]</del> archery. Dogs permitted.*	Two pigs, one goat and one sheep per hunter per day. No season limit.	Year-round	Saturday, Sunday and State Holidays.	
E Pohakuloa <del>[Game Management Area (GMA)]</del> Training Area (PTA) and portions of Mauna Loa GMA	Wild pigs, wild sheep and wild goats	Archery only. Dogs not permitted.	One pig, one goat and one sheep per hunter per day. <u>No season limit.</u>	Year-round	Saturday, Sunday and State Holidays in Mauna Loa <del>[and Pohakuloa GMAs.]</del> Daily in PTA, <del>[only]</del> subject to training.	Entry permit to PTA Unit E required from PTA Commander. <u>Call 949-3474</u> Pohakuloa <del>[GMA and PTA]</del> Training Area subject to military training schedule.***
Puuanahulu <u>Game Management Area (GMA), East Section</u>			One pig, one male sheep ( <u>horn size 20" &amp; larger</u> ), and <del>[one goat]</del> <u>two goats</u> per hunter per season	March through June	Saturday, Sunday, and State Holidays.	Tags required at Puuanahulu <u>East Section**</u>



Hunting Unit	Game Mammals To Be Taken	[Permitted Hunting Methods] Means of Take	Bag Limits	Open Hunting Periods	Open Hunting Days	Special Conditions and Restrictions	
E, cont. Kipuka Ainahou	Wild pigs, wild sheep and wild goats	Archery only. Dogs not permitted.	[ <del>One pig, one goat and one sheep per hunter per day.</del> ] <u>No daily or season limit.</u>	March through October	Saturday, Sunday, and State Holidays.	None.	
F [Area 21 and Redleg Portion of PTA] Puu Waawaa Forest Reserve (mauka & makai) and Puuanahulu Game Management Area, West Section	<u>Wild pigs, wild sheep and wild goats</u>	<u>Special Youth &amp; Disabled Archery (Puu Lani Safety Zone) Dogs not permitted.</u>	<u>Three polled rams &amp; one ram ((horn size 20" &amp; larger) per hunter per day. This is also the season limit.</u>	August	<u>Saturdays, Sundays, and State Holidays</u>	[ <del>Animals hunted, bag limits and other hunting conditions set by PTA Commander.</del> ] <u>Limit 15 hunters per day.</u>  <u>Tags required.</u>	
		<u>General archery (makai only) Dogs not permitted.</u>		<u>One pig, one male sheep (horn size 20" &amp; larger), and three goats (billies horn size 20" &amp; larger) per hunter per day. This is also the season limit</u>			<u>Four consecutive weekends beginning the first weekend in August</u>
		<u>Muzzle loader rifles (makai only). Dogs not permitted.</u>					<u>Three weekends following the end of the general archery season</u>
G Kaohe [ <del>Horse Pasture</del> ] GMA	Wild pigs	Archery, <u>handgun, muzzleloader, &amp; rifle</u> Dogs not permitted.	One pig per hunter per day. No season limits.	[ <del>July through December</del> ] <u>Year-round</u>	Daily[***]	Hunters must check in and out at Kilohana and Puu Huluhulu Checking Stations	
	Wild goats and wild sheep		No bag limit. No season limit.	[ <del>January through June</del> ] <u>Year-round</u>			

Hunting Unit	Game Mammals To Be Taken	[Permitted Hunting Methods] Means of Take	Bag Limits	Open Hunting Periods	Open Hunting Days	Special Conditions and Restrictions
H Kulani Buffer Zone	Wild pigs and wild goats	Rifle, muzzleloader, handgun, shotgun, <del>[bow and arrows]</del> archery, spears and knives. Dogs permitted.*	Two pigs and one goat per day. No season limit.	July through-December	Saturday, Sunday, and State Holidays.	<del>[Entry permit or phone-in reservation required from Division of Forestry and Wildlife.]</del>
		Rifle, muzzleloader, handgun, shotgun, <del>[bow and arrows]</del> archery, spears and knives. Dogs not permitted.		January through June		Hunters shall check out at the checking station before 4:30 PM. No access via Mauna Loa Road.
I Kalopa, Honokaia, Nanawale and Malama Ki Forest Reserves	Wild pigs and wild goats	<del>Bows and arrows]</del> Archery or spears and knives only. Dogs permitted.*	Two pigs and one goat per hunter per day. No season limit.	Year-round.	Saturday, Sunday and State Holidays	
J Cooperative <del>[Game Management]</del> Hunting Areas and Designated Sanctuaries	Wild pigs, wild goats, and wild sheep	To be determined in special hunts	To be determined in special hunts	To be determined in special hunts	To be determined in special hunts	Tags may be required***
K Natural Area Reserves: Puu O Umi, Waiakea, 1942 Lava Flow, Kahaualea, Kipahoe, Laupahoe, Manuka, Mauna Kea Ice Age and Puu Maka'ala and <u>unencumbered portions of Manuka, Kaulanamauna, and Kipahoe</u>	Wild pigs, wild goats and wild sheep	Rifle, muzzleloader, handgun, shotgun, spear, knife or <del>[bow and arrows]</del> archery. Dogs permitted.*	<del>[Two pigs, one goat and one sheep per hunter per day.]</del> No daily or season limit	Year-round	Daily	<del>[Mauna Kea Ice Age Only - Follow Hunting Unit A requirements.]</del>

\* Dogs shall be kept under physical restraint and control at all times, except when actively pursuing game.

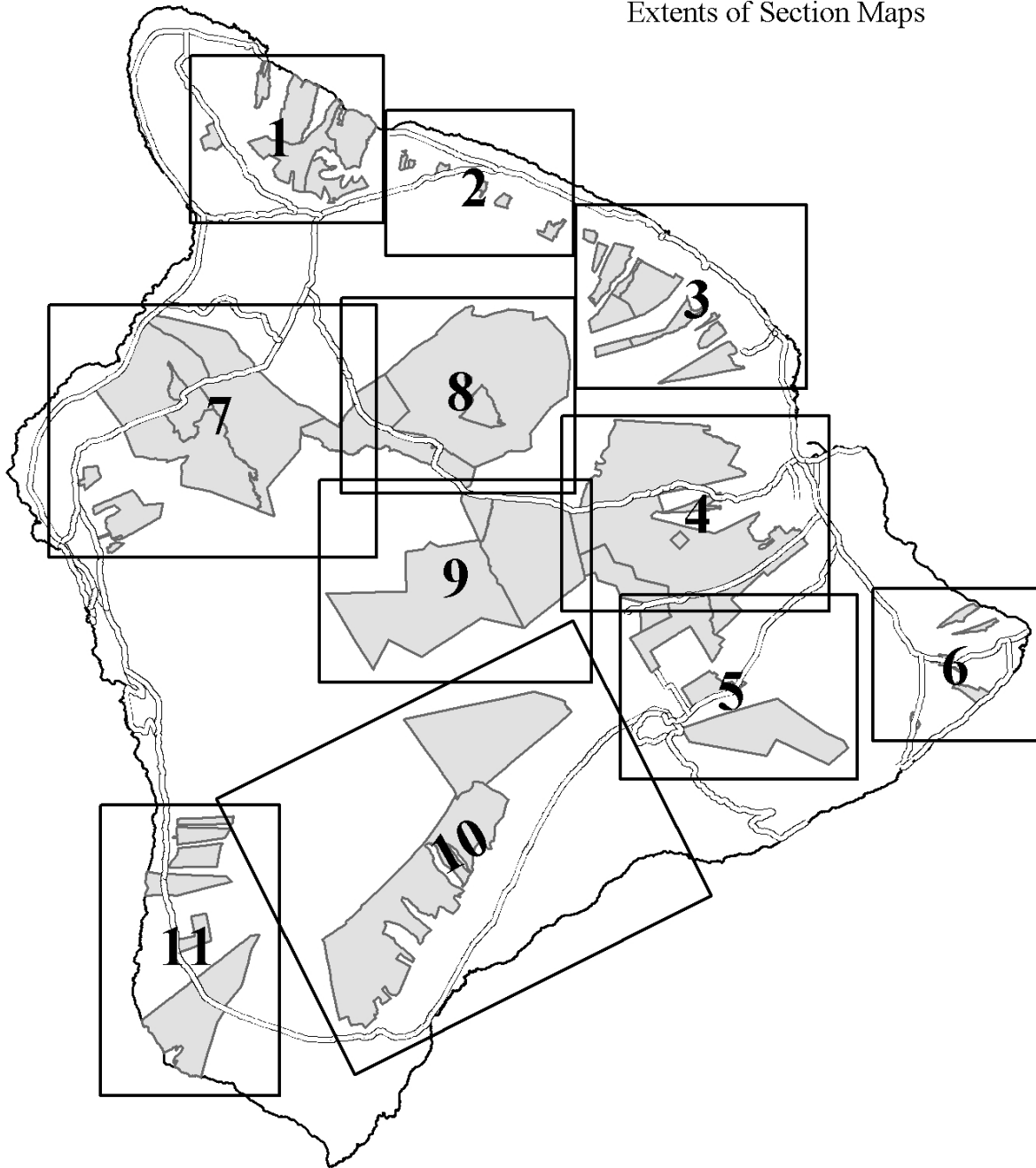
\*\* Confirm with the Division of Forestry and Wildlife before hunting; the Hilo office at 974-4221 or the Kamuela office at 887-6063.

\*\*\*Units are owned by cooperating landowner or lessee. Access and public use conditions are subject to landowner approval.

# HAWAII : Public Hunting Areas for Game Mammals

Chapter 123, Exhibit 12, Page 1 of 12

Extents of Section Maps



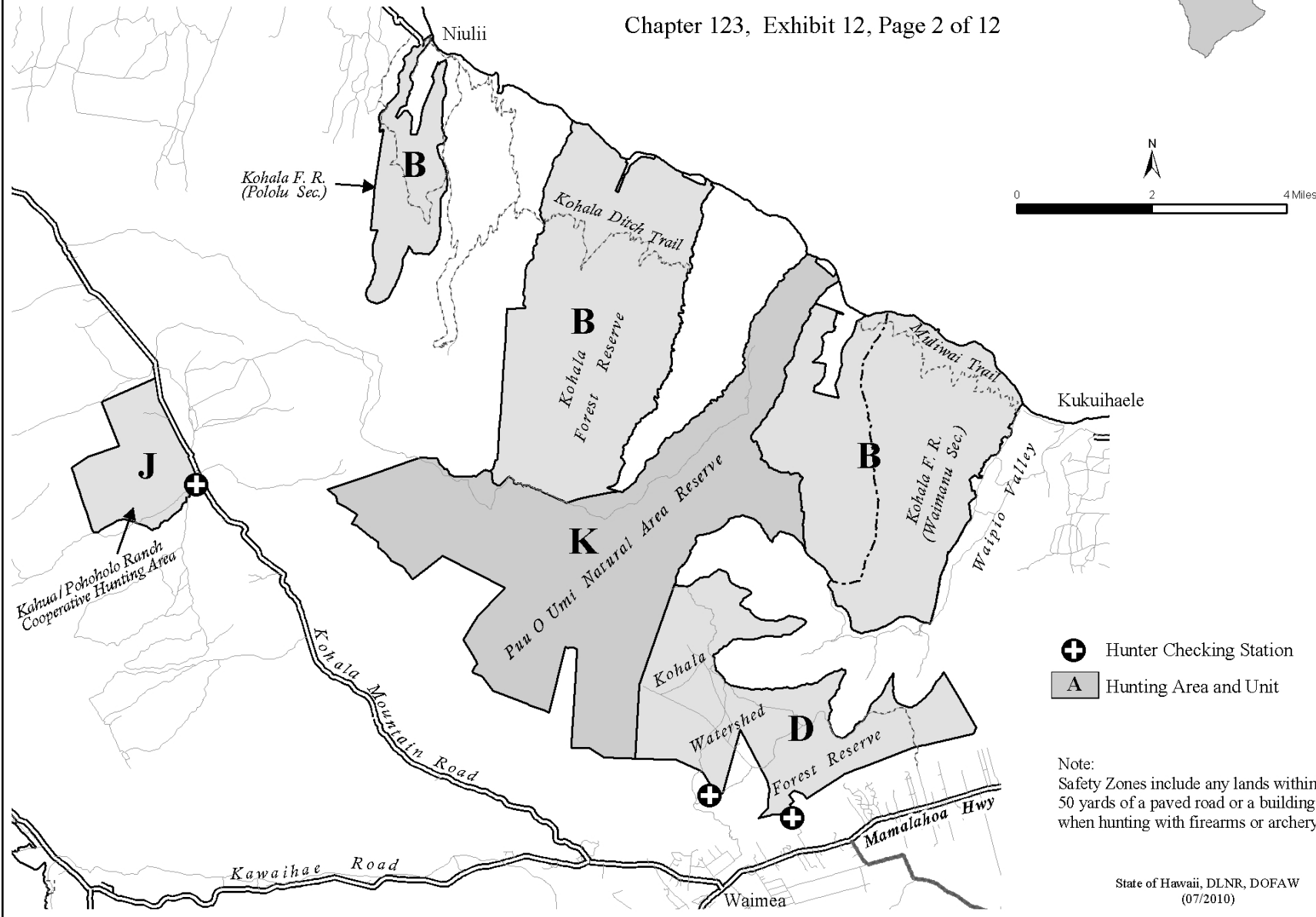
State of Hawaii, DLNR, DOFAW  
(07/2010)

# HAWAII : Public Hunting Areas for Game Mammals

Map 1 of 11



Chapter 123, Exhibit 12, Page 2 of 12

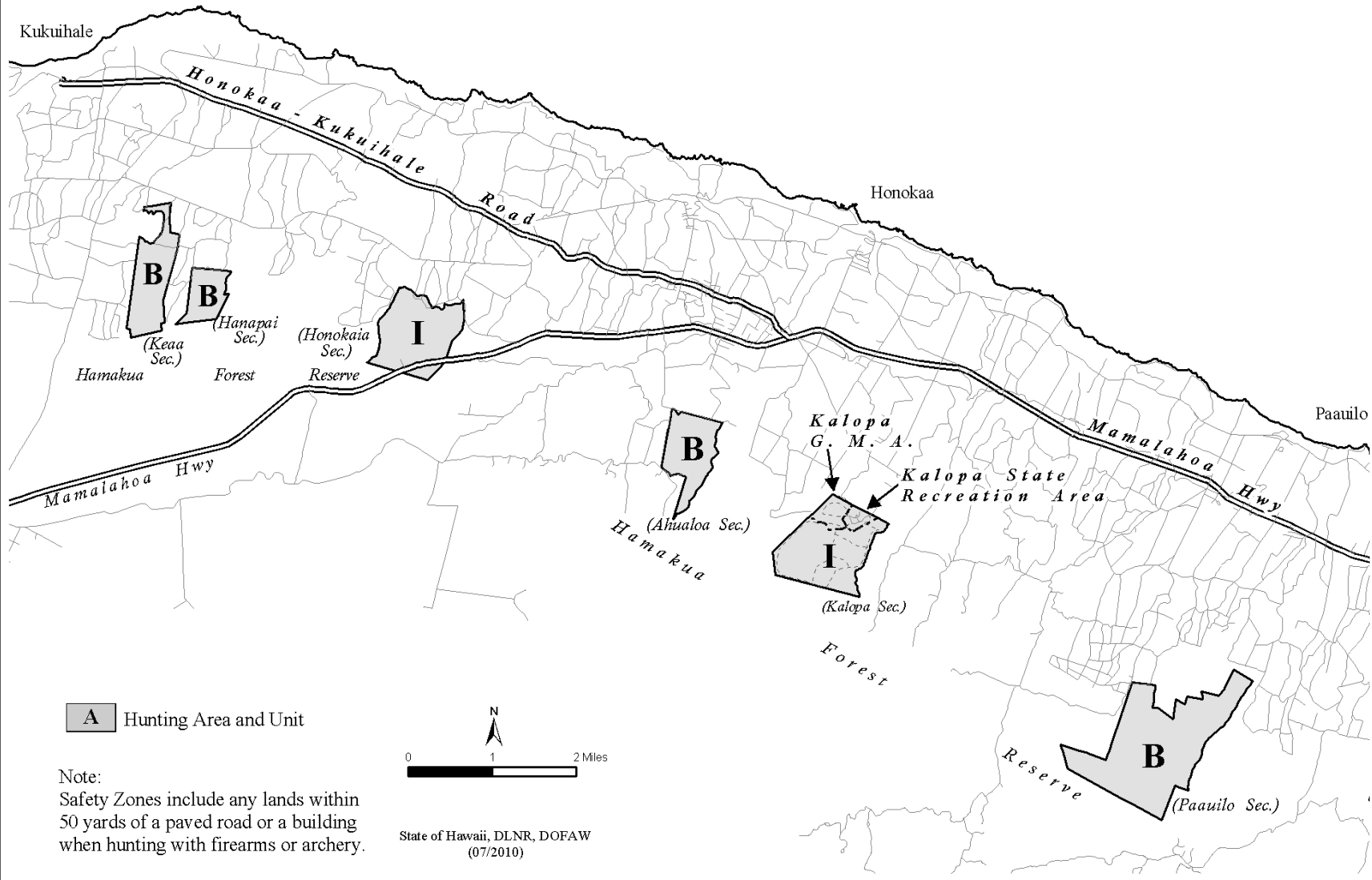


# HAWAII : Public Hunting Areas for Game Mammals

Map 2 of 11



Chapter 123, Exhibit 12, Page 3 of 12

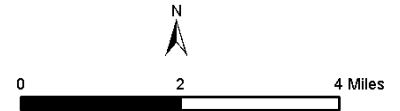


# HAWAII : Public Hunting Areas for Game Mammals

Map 3 of 11



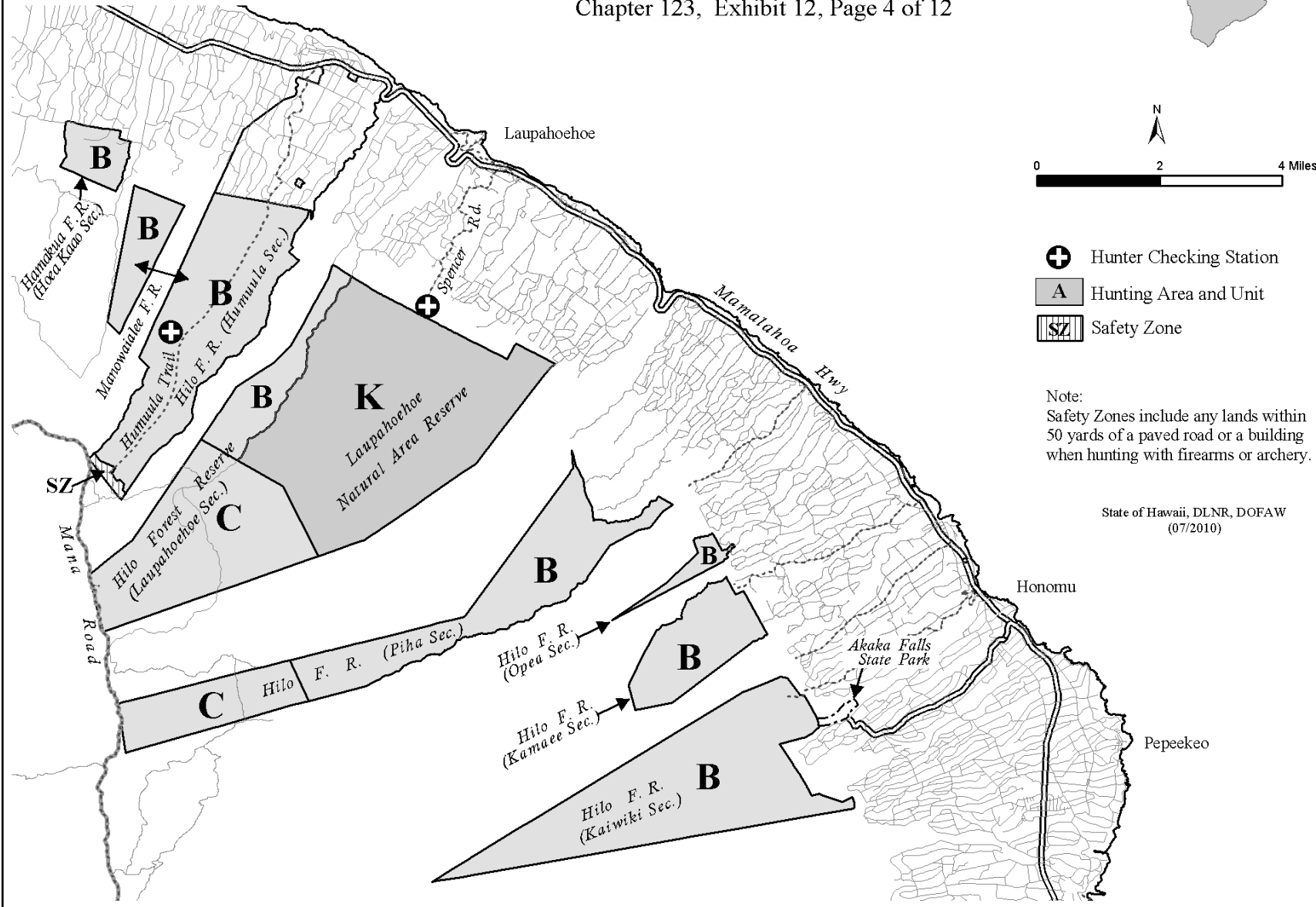
Chapter 123, Exhibit 12, Page 4 of 12



- Hunter Checking Station
- Hunting Area and Unit
- Safety Zone

Note:  
Safety Zones include any lands within 50 yards of a paved road or a building when hunting with firearms or archery.

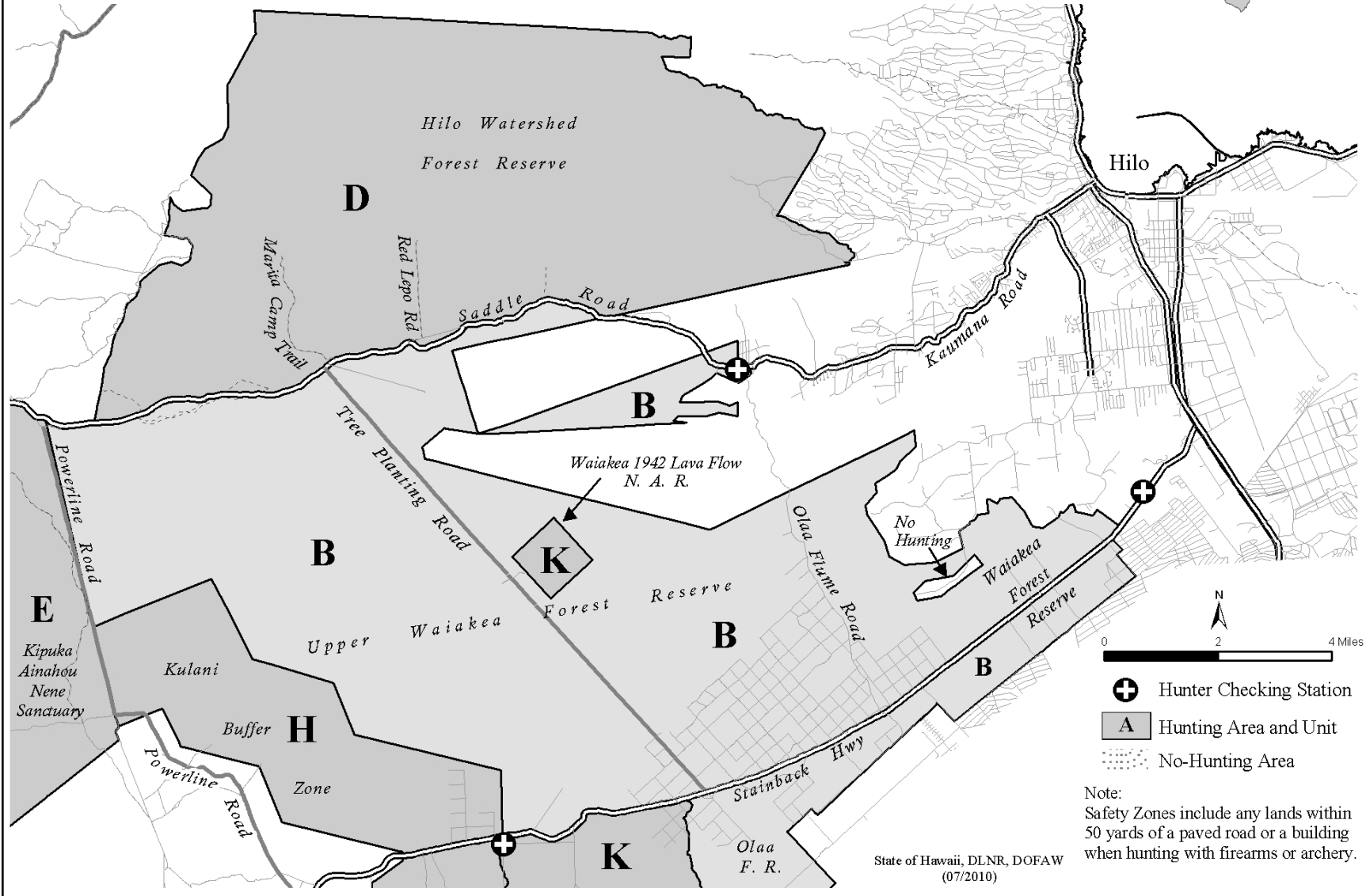
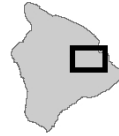
State of Hawaii, DLNR, DOFAW  
(07/2010)



# HAWAII : Public Hunting Areas for Game Mammals

Chapter 123, Exhibit 12, Page 5 of 12

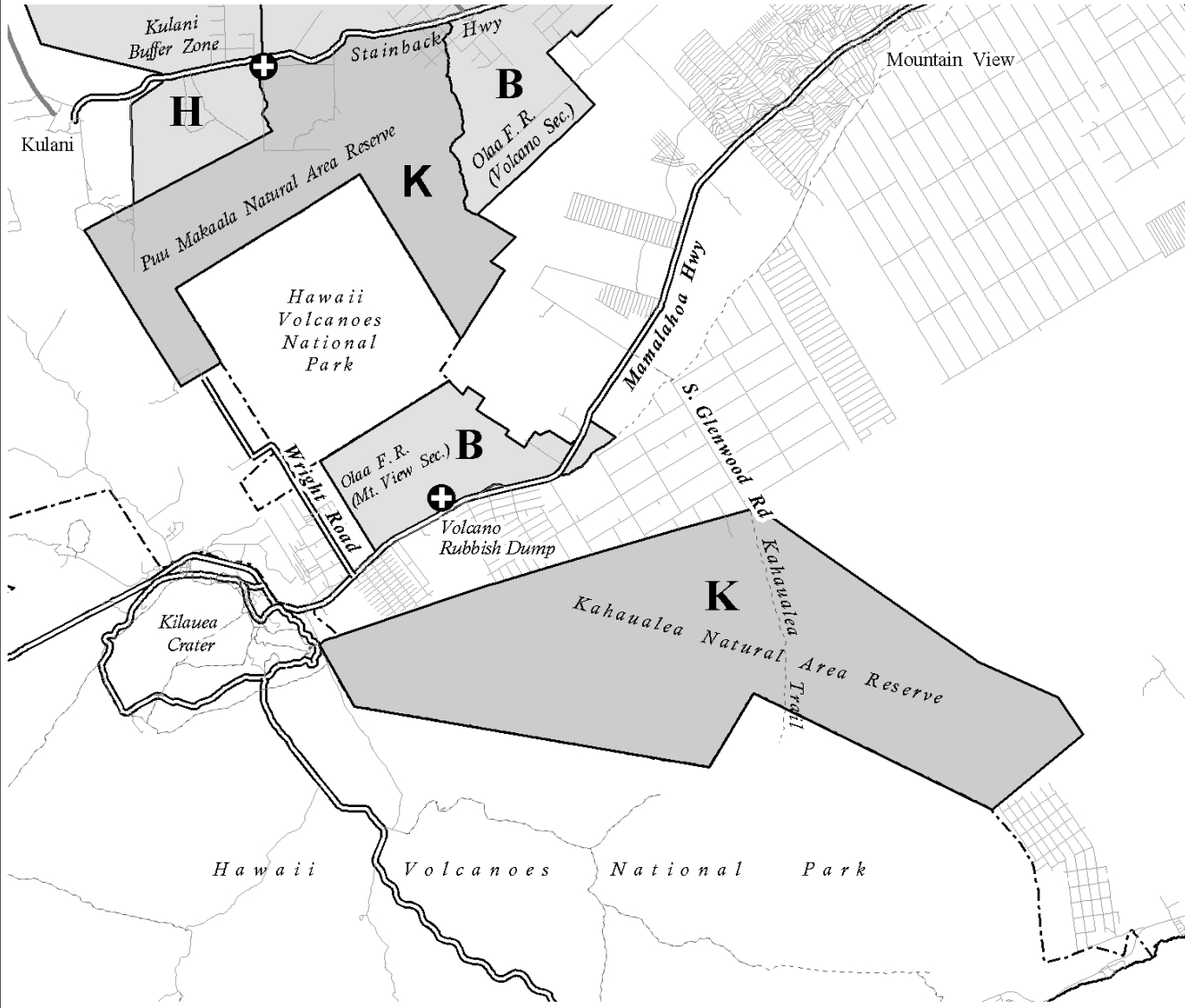
Map 4 of 11





# HAWAII : Public Hunting Areas for Game Mammals

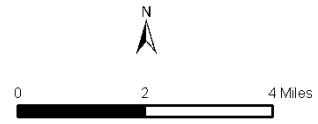
Map 5 of 11

Chapter 123, Exhibit 12, Page 6 of 12



-  Hunter Checking Station
-  Hunting Area and Unit

Note:  
Safety Zones include any lands within 50 yards of a paved road or a building when hunting with firearms or archery.



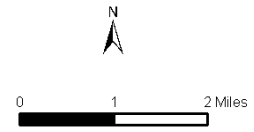
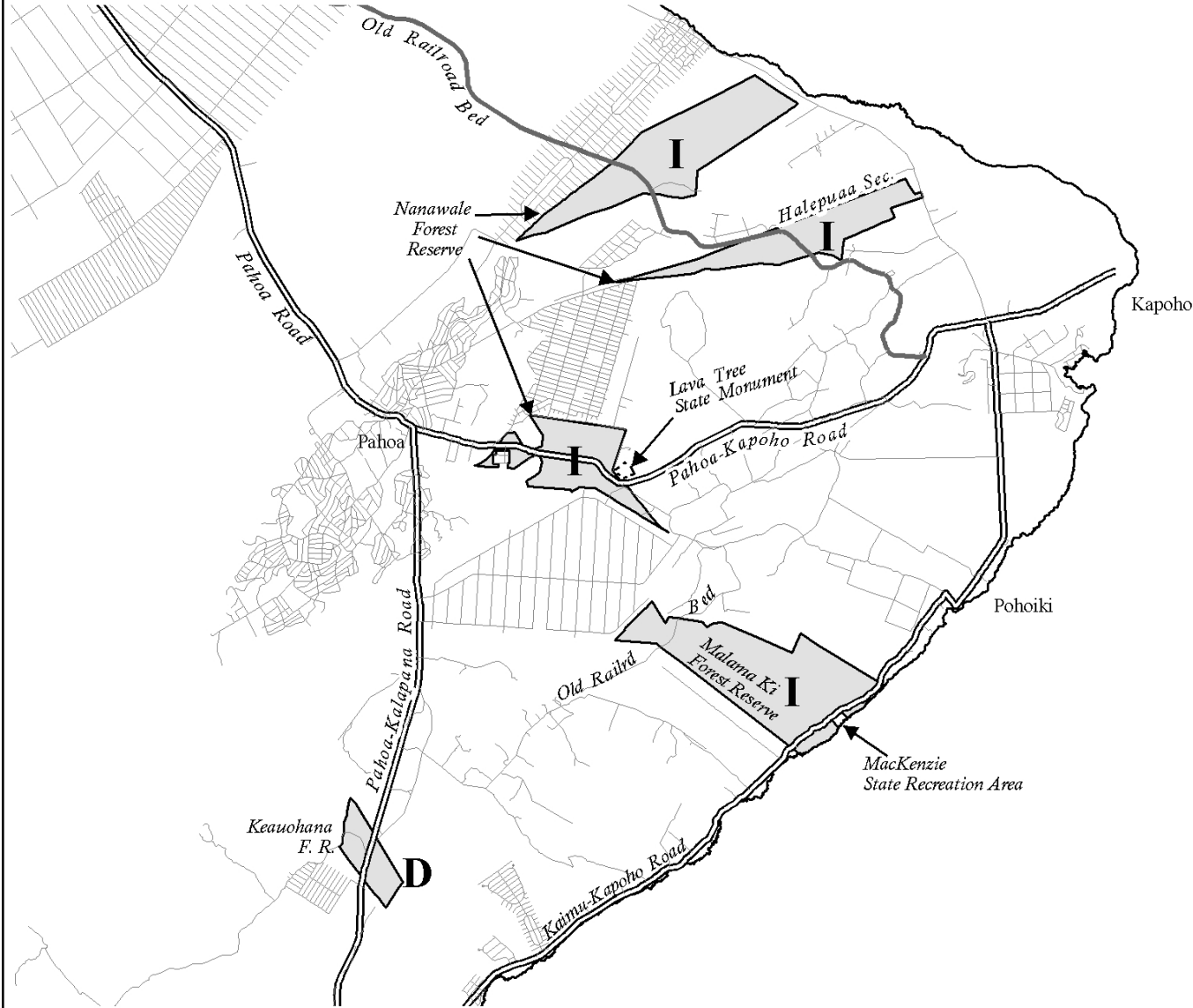
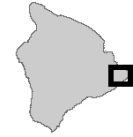
State of Hawaii, DLNR, DOFAW  
(07/2010)



# HAWAII : Public Hunting Areas for Game Mammals

Chapter 123, Exhibit 12, Page 7 of 12

Map 6 of 11



**A** Hunting Area and Unit

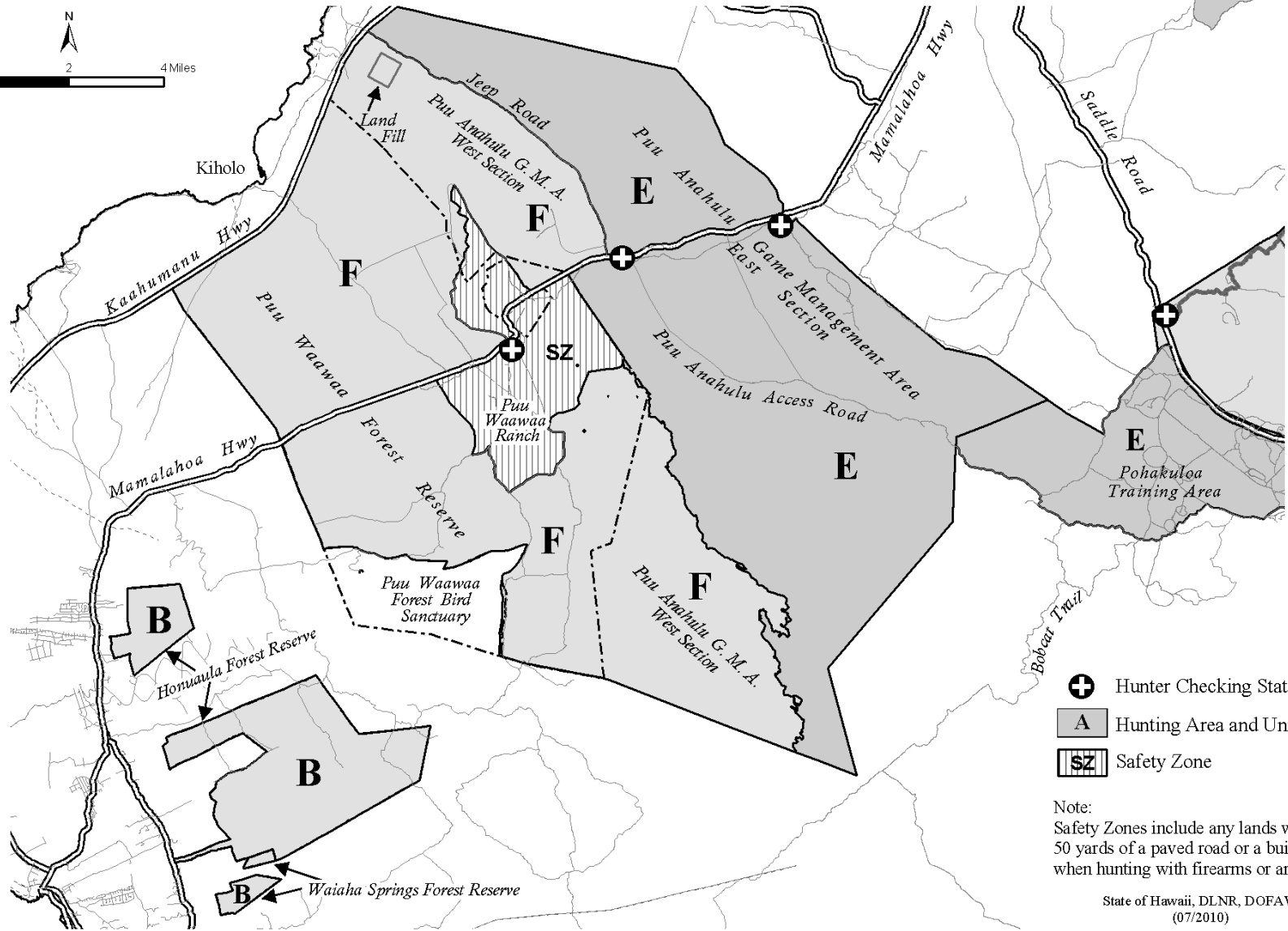
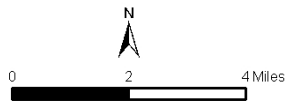
Note:  
Safety Zones include any lands within 50 yards of a paved road or a building when hunting with firearms or archery.

State of Hawaii, DLNR, DOFAW  
(07/2010)

# HAWAII : Public Hunting Areas for Game Mammals

Chapter 123, Exhibit 12, Page 8 of 12

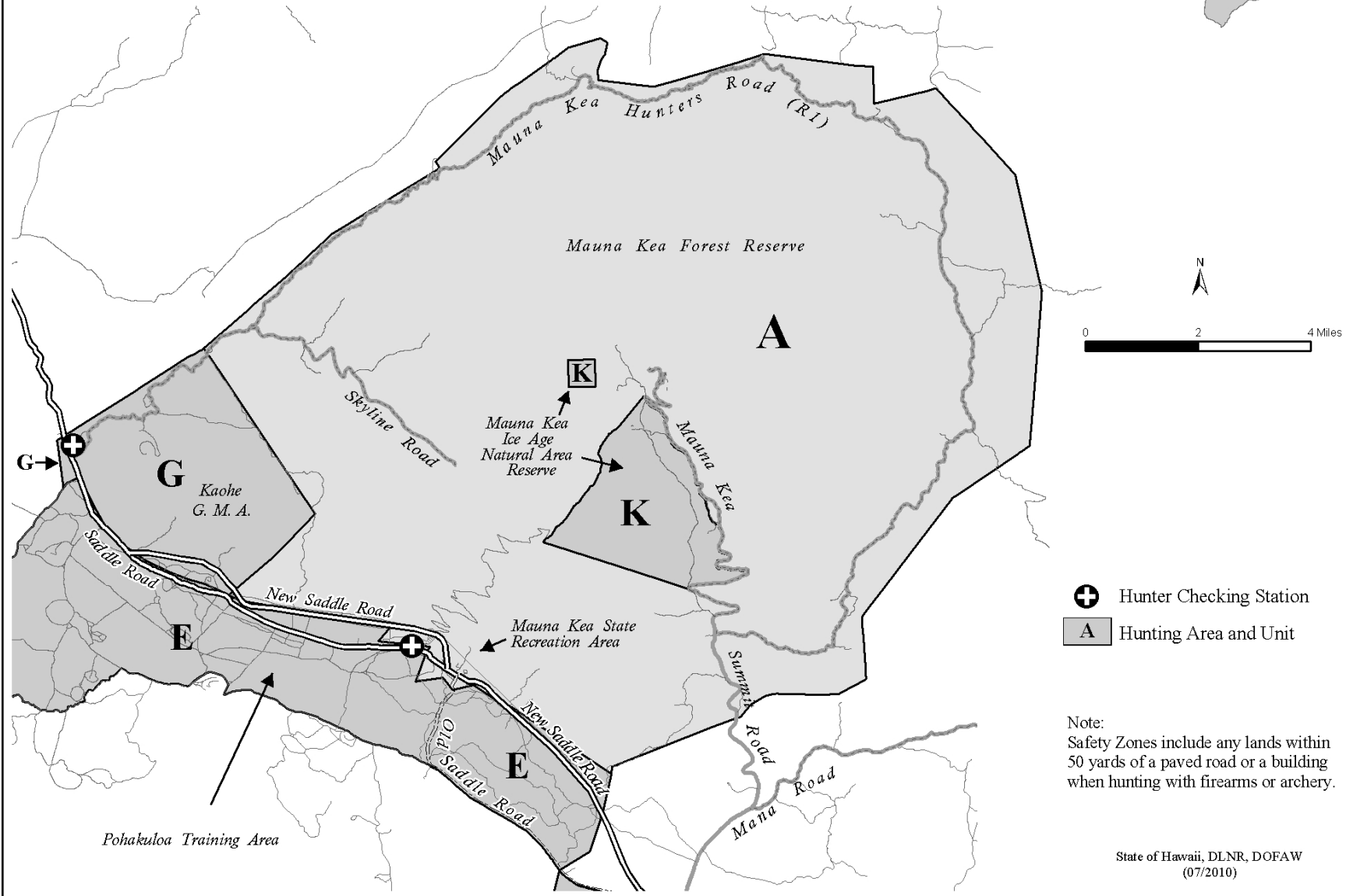
Map 7 of 11





# HAWAII : Public Hunting Areas for Game Mammals

Chapter 123, Exhibit 12, Page 9 of 12

Map 8 of 11



-  Hunter Checking Station
-  Hunting Area and Unit

Note:  
Safety Zones include any lands within 50 yards of a paved road or a building when hunting with firearms or archery.

State of Hawaii, DLNR, DOFAW  
(07/2010)

# HAWAII : Public Hunting Areas for Game Mammals

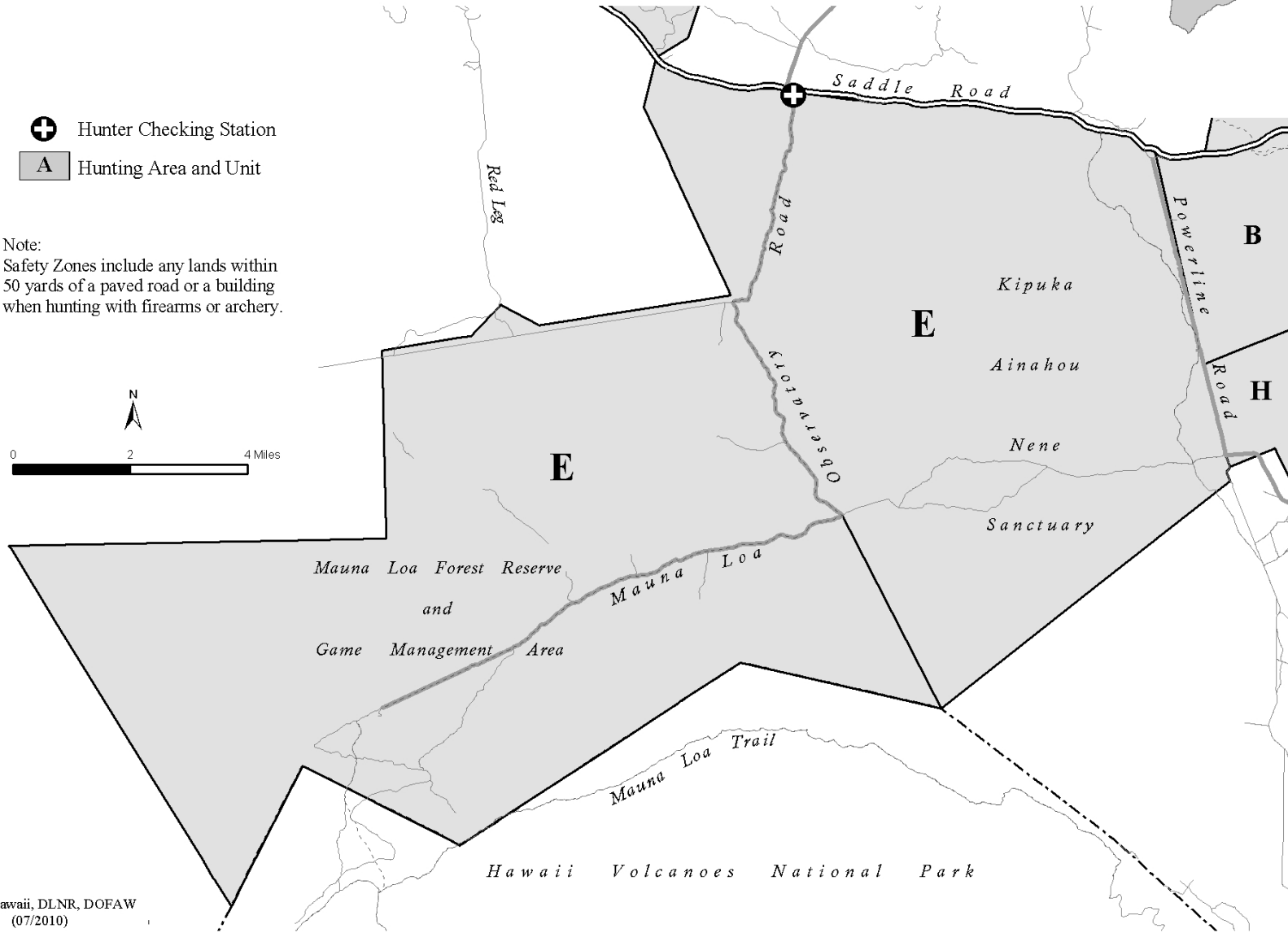
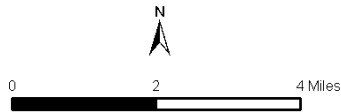
Map 9 of 11

Chapter 123, Exhibit 12, Page 10 of 12



- Hunter Checking Station
- Hunting Area and Unit

Note:  
Safety Zones include any lands within 50 yards of a paved road or a building when hunting with firearms or archery.

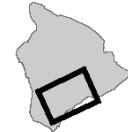


State of Hawaii, DLNR, DOFAW  
(07/2010)

# HAWAII : Public Hunting Areas for Game Mammals

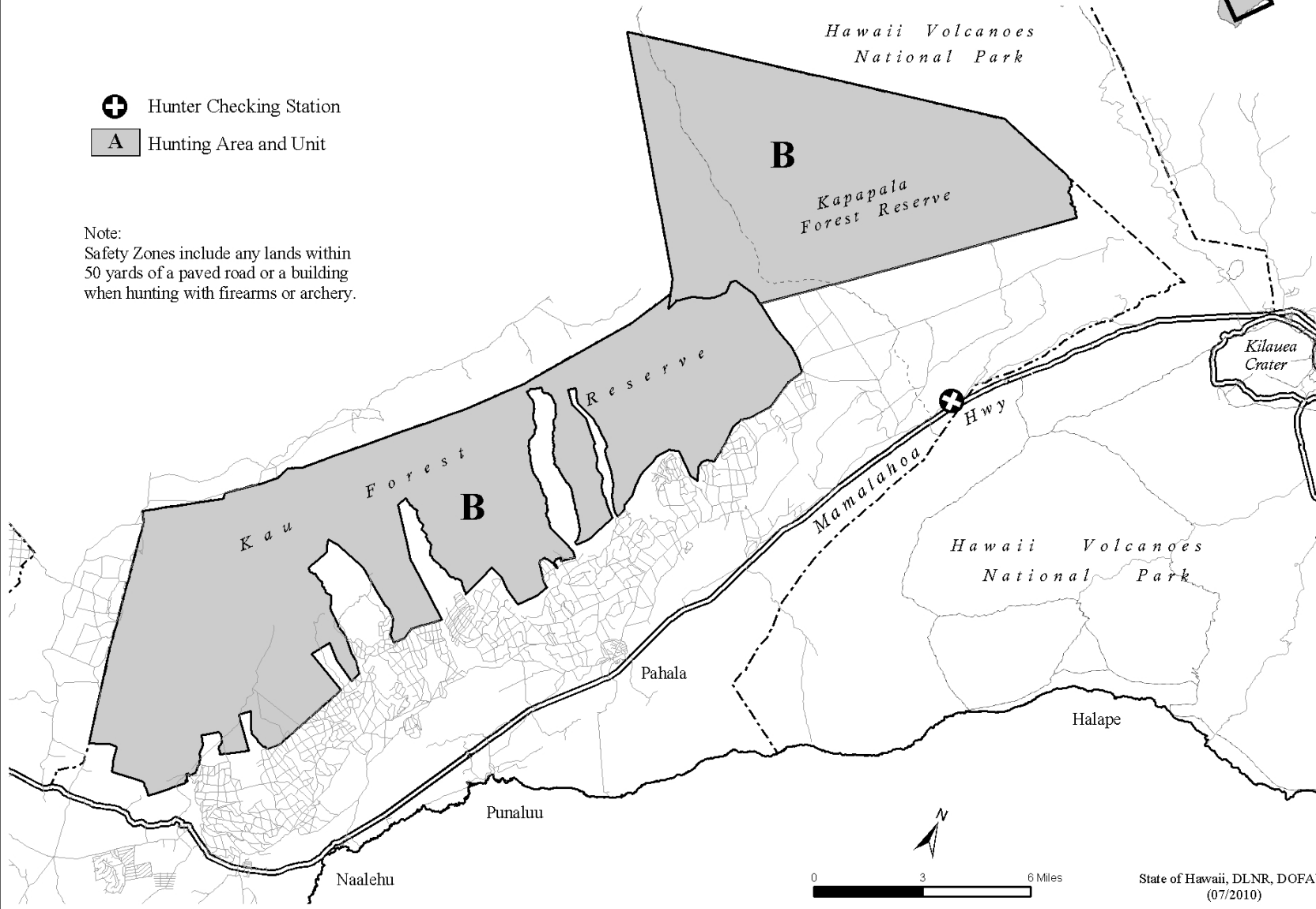
Chapter 123, Exhibit 12, Page 11 of 12

Map 10 of 11



- ⊕ Hunter Checking Station
- A Hunting Area and Unit

Note:  
Safety Zones include any lands within 50 yards of a paved road or a building when hunting with firearms or archery.

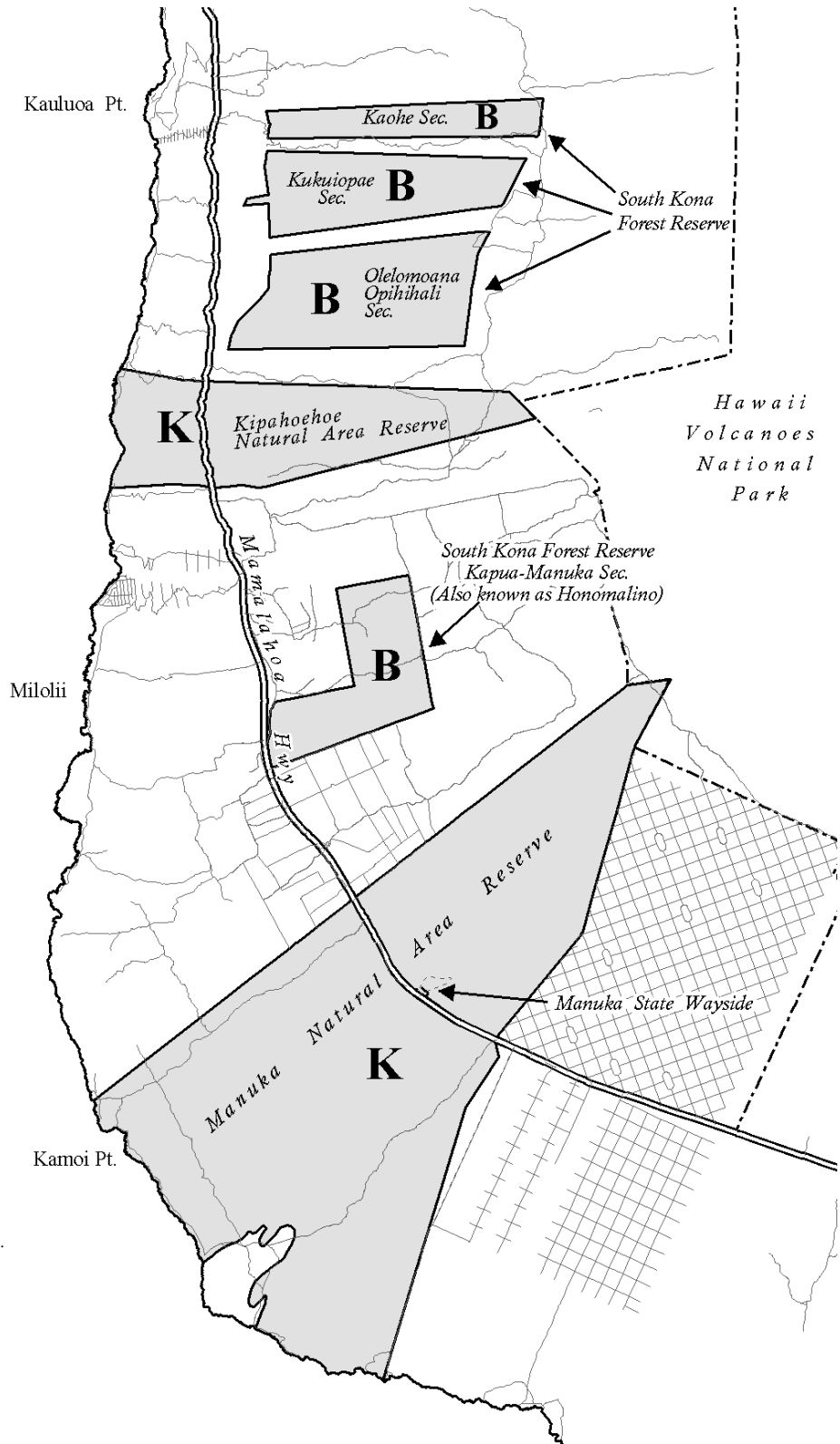


State of Hawaii, DLNR, DOFAW  
(07/2010)

# HAWAII : Public Hunting Areas for Game Birds

Chapter 122, Exhibit 2, Page 12 of 12

Map 11 of 11



**A** Hunting Area and Unit

Note:  
Safety Zones include any lands within 50 yards of a paved road or a building when hunting with firearms or archery.

State of Hawaii, DLNR, DOFAW  
(07/2010)

Exhibit 13. Fees for hunting licenses, wildlife stamps, applications, permits, and tags for special or lottery hunts

<b>Island</b>	<b>Item</b>	<b>Resident</b>	<b>Non-resident</b>	
<u>All islands statewide</u>	<u>Hunting license*</u>	<u>\$10</u>	<u>\$95</u>	
	<u>Wildlife Conservation Stamp</u>	<u>\$10</u>	<u>\$10</u>	
<u>Kauai</u>	<u>Black Tailed Deer Hunts</u> <u>Rifle Tag Application</u>	<u>\$5</u>	<u>\$5</u>	
	<u>Rifle tag</u>	<u>\$10</u>	<u>\$25</u>	
	<u>Muzzleloader Permit-Tag</u>	<u>\$5</u>	<u>\$25</u>	
	<u>Archery permit tag</u>	<u>\$5</u>	<u>\$25</u>	
	<u>Feral Goat Hunts</u> <u>Rifle Lottery Tag Applications (Unit B)</u>	<u>\$5</u>	<u>\$10</u>	
	<u>Rifle Lottery Tags (Unit B)</u>	<u>\$10</u>	<u>\$25</u>	
	<u>Muzzleloader Permit-Tags (Units A &amp; F)</u>	<u>\$5</u>	<u>\$25</u>	
	<u>Annual Archery Permit (Units G, F, &amp; K)</u>	<u>\$5</u>	<u>\$25</u>	
	<u>Feral Pig Hunts</u> <u>Season Permit</u>	<u>\$5</u>	<u>\$25</u>	
	<u>Special Hunts</u> <u>Application</u>	<u>\$5</u>	<u>\$5</u>	
	<u>Goat/Deer/Pig Permit (Units E &amp; H)</u>	<u>\$10</u>	<u>\$25</u>	
	<u>Goat/Pig Animal Control (Unit G)</u>	<u>\$5</u>	<u>\$25</u>	
	<u>Lanai</u>	<u>Mouflon sheep season lottery application</u>	<u>\$5</u>	<u>\$5</u>
		<u>Mouflon sheep season tag</u>	<u>\$10</u>	<u>\$50</u>
<u>Axis deer season lottery application</u>		<u>\$5</u>	<u>\$5</u>	
<u>Axis deer season tag</u>		<u>\$10</u>	<u>\$50</u>	
<u>Hawaii</u>	<u>Puu Waawaa feral sheep or goat tag</u>	<u>\$10</u>	<u>\$25</u>	
	<u>Puuanahulu feral sheep or goat tag</u>	<u>\$10</u>	<u>\$25</u>	

\*Free to all Hawaii residents 65 years or older and to all persons with Hansen's disease who are residents of Kalaupapa, Molokai.

07/2010