


**DISTRICT - PRECINCT**

17TH REPRESENTATIVE DISTRICT 17-01 Vote By Mail Precinct 17-02 Vote By Mail Precinct 17-03 Vote By Mail Precinct 17-04 Vote By Mail Precinct	34TH REPRESENTATIVE DISTRICT 34-01 Vote By Mail Precinct 34-02 Vote By Mail Precinct 34-03 Vote By Mail Precinct	47TH REPRESENTATIVE DISTRICT 47-01 Vote By Mail Precinct 47-02 Vote By Mail Precinct 47-03 Vote By Mail Precinct 47-04 Vote By Mail Precinct
18TH REPRESENTATIVE DISTRICT 18-01 Vote By Mail Precinct 18-02 Vote By Mail Precinct 18-03 Vote By Mail Precinct 18-04 Vote By Mail Precinct	35TH REPRESENTATIVE DISTRICT 35-01 Vote By Mail Precinct 35-02 Vote By Mail Precinct 35-03 Vote By Mail Precinct 35-04 Vote By Mail Precinct 35-05 Vote By Mail Precinct 35-06 Vote By Mail Precinct 35-07 Zero Population Precinct	48TH REPRESENTATIVE DISTRICT 48-01 Vote By Mail Precinct 48-02 Vote By Mail Precinct 48-03 Vote By Mail Precinct 48-04 Vote By Mail Precinct 48-05 Vote By Mail Precinct 48-06 Vote By Mail Precinct
19TH REPRESENTATIVE DISTRICT 19-01 Vote By Mail Precinct 19-02 Vote By Mail Precinct 19-03 Vote By Mail Precinct 19-04 Vote By Mail Precinct 19-05 Vote By Mail Precinct	36TH REPRESENTATIVE DISTRICT 36-01 Vote By Mail Precinct 36-02 Vote By Mail Precinct 36-03 Vote By Mail Precinct	49TH REPRESENTATIVE DISTRICT 49-01 Vote By Mail Precinct 49-02 Vote By Mail Precinct 49-03 Vote By Mail Precinct 49-04 Vote By Mail Precinct 49-05 Vote By Mail Precinct 49-06 Vote By Mail Precinct
20TH REPRESENTATIVE DISTRICT 20-01 Vote By Mail Precinct 20-02 Vote By Mail Precinct 20-03 Vote By Mail Precinct 20-04 Vote By Mail Precinct	37TH REPRESENTATIVE DISTRICT 37-01 Vote By Mail Precinct 37-02 Vote By Mail Precinct 37-03 Vote By Mail Precinct 37-04 Vote By Mail Precinct 37-05 Zero Population Precinct	50TH REPRESENTATIVE DISTRICT 50-01 Vote By Mail Precinct 50-02 Vote By Mail Precinct 50-03 Vote By Mail Precinct 50-04 Vote By Mail Precinct
21ST REPRESENTATIVE DISTRICT 21-01 Vote By Mail Precinct 21-02 Vote By Mail Precinct 21-03 Vote By Mail Precinct 21-04 Vote By Mail Precinct	38TH REPRESENTATIVE DISTRICT 38-01 Vote By Mail Precinct 38-02 Vote By Mail Precinct 38-03 Vote By Mail Precinct 38-04 Vote By Mail Precinct	
22ND REPRESENTATIVE DISTRICT 22-01 Vote By Mail Precinct 22-02 Vote By Mail Precinct 22-03 Vote By Mail Precinct		
23RD REPRESENTATIVE DISTRICT 23-01 Vote By Mail Precinct 23-02 Vote By Mail Precinct 23-03 Vote By Mail Precinct 23-04 Vote By Mail Precinct 23-05 Vote By Mail Precinct		
24TH REPRESENTATIVE DISTRICT 24-01 Vote By Mail Precinct 24-02 Vote By Mail Precinct 24-03 Vote By Mail Precinct 24-04 Vote By Mail Precinct		
25TH REPRESENTATIVE DISTRICT 25-01 Vote By Mail Precinct 25-02 Vote By Mail Precinct 25-03 Vote By Mail Precinct 25-04 Vote By Mail Precinct 25-05 Vote By Mail Precinct		
26TH REPRESENTATIVE DISTRICT 26-01 Vote By Mail Precinct 26-02 Vote By Mail Precinct 26-03 Vote By Mail Precinct 26-04 Vote By Mail Precinct 26-05 Vote By Mail Precinct 26-06 Vote By Mail Precinct 26-07 Vote By Mail Precinct		
27TH REPRESENTATIVE DISTRICT 27-01 Vote By Mail Precinct 27-02 Vote By Mail Precinct 27-03 Vote By Mail Precinct 27-04 Vote By Mail Precinct 27-05 Vote By Mail Precinct		
28TH REPRESENTATIVE DISTRICT 28-01 Vote By Mail Precinct 28-02 Vote By Mail Precinct 28-03 Vote By Mail Precinct 28-04 Vote By Mail Precinct		
29TH REPRESENTATIVE DISTRICT 29-01 Vote By Mail Precinct 29-02 Vote By Mail Precinct 29-03 Vote By Mail Precinct 29-04 Vote By Mail Precinct		
30TH REPRESENTATIVE DISTRICT 30-01 Vote By Mail Precinct 30-02 Vote By Mail Precinct 30-03 Vote By Mail Precinct 30-04 Vote By Mail Precinct		
31ST REPRESENTATIVE DISTRICT 31-01 Vote By Mail Precinct 31-02 Vote By Mail Precinct 31-03 Vote By Mail Precinct 31-04 Vote By Mail Precinct 31-05 Vote By Mail Precinct 31-06 Zero Population Precinct		
32ND REPRESENTATIVE DISTRICT 32-01 Vote By Mail Precinct 32-02 Vote By Mail Precinct 32-03 Vote By Mail Precinct		
33RD REPRESENTATIVE DISTRICT 33-01 Vote By Mail Precinct 33-02 Vote By Mail Precinct 33-03 Vote By Mail Precinct 33-04 Vote By Mail Precinct 33-05 Vote By Mail Precinct 33-06 Vote By Mail Precinct		
34TH REPRESENTATIVE DISTRICT 34-01 Vote By Mail Precinct 34-02 Vote By Mail Precinct 34-03 Vote By Mail Precinct 34-04 Vote By Mail Precinct		
35TH REPRESENTATIVE DISTRICT 35-01 Vote By Mail Precinct 35-02 Vote By Mail Precinct 35-03 Vote By Mail Precinct 35-04 Vote By Mail Precinct 35-05 Vote By Mail Precinct 35-06 Vote By Mail Precinct 35-07 Zero Population Precinct		
36TH REPRESENTATIVE DISTRICT 36-01 Vote By Mail Precinct 36-02 Vote By Mail Precinct 36-03 Vote By Mail Precinct		
37TH REPRESENTATIVE DISTRICT 37-01 Vote By Mail Precinct 37-02 Vote By Mail Precinct 37-03 Vote By Mail Precinct 37-04 Vote By Mail Precinct 37-05 Zero Population Precinct		
38TH REPRESENTATIVE DISTRICT 38-01 Vote By Mail Precinct 38-02 Vote By Mail Precinct 38-03 Vote By Mail Precinct 38-04 Vote By Mail Precinct		
39TH REPRESENTATIVE DISTRICT 39-01 Vote By Mail Precinct 39-02 Vote By Mail Precinct 39-03 Vote By Mail Precinct 39-04 Vote By Mail Precinct 39-05 Vote By Mail Precinct		
40TH REPRESENTATIVE DISTRICT 40-01 Vote By Mail Precinct 40-02 Vote By Mail Precinct 40-03 Vote By Mail Precinct 40-04 Vote By Mail Precinct		
41ST REPRESENTATIVE DISTRICT 41-01 Vote By Mail Precinct 41-02 Vote By Mail Precinct 41-03 Vote By Mail Precinct 41-04 Vote By Mail Precinct 41-05 Vote By Mail Precinct		
42ND REPRESENTATIVE DISTRICT 42-01 Vote By Mail Precinct 42-02 Vote By Mail Precinct 42-03 Vote By Mail Precinct 42-04 Vote By Mail Precinct		
43RD REPRESENTATIVE DISTRICT 43-01 Vote By Mail Precinct 43-02 Vote By Mail Precinct 43-03 Vote By Mail Precinct 43-04 Vote By Mail Precinct 43-05 Vote By Mail Precinct		
44TH REPRESENTATIVE DISTRICT 44-01 Vote By Mail Precinct 44-02 Vote By Mail Precinct		
45TH REPRESENTATIVE DISTRICT 45-01 Vote By Mail Precinct 45-02 Vote By Mail Precinct 45-03 Vote By Mail Precinct 45-04 Vote By Mail Precinct 45-05 Vote By Mail Precinct 45-06 Zero Population Precinct		
46TH REPRESENTATIVE DISTRICT 46-01 Vote By Mail Precinct 46-02 Vote By Mail Precinct 46-03 Vote By Mail Precinct 46-04 Vote By Mail Precinct		
47TH REPRESENTATIVE DISTRICT 47-01 Vote By Mail Precinct 47-02 Vote By Mail Precinct 47-03 Vote By Mail Precinct 47-04 Vote By Mail Precinct		
48TH REPRESENTATIVE DISTRICT 48-01 Vote By Mail Precinct 48-02 Vote By Mail Precinct 48-03 Vote By Mail Precinct 48-04 Vote By Mail Precinct 48-05 Vote By Mail Precinct 48-06 Vote By Mail Precinct		
49TH REPRESENTATIVE DISTRICT 49-01 Vote By Mail Precinct 49-02 Vote By Mail Precinct 49-03 Vote By Mail Precinct 49-04 Vote By Mail Precinct 49-05 Vote By Mail Precinct 49-06 Vote By Mail Precinct		
50TH REPRESENTATIVE DISTRICT 50-01 Vote By Mail Precinct 50-02 Vote By Mail Precinct 50-03 Vote By Mail Precinct 50-04 Vote By Mail Precinct		
51ST REPRESENTATIVE DISTRICT 51-01 Vote By Mail Precinct 51-02 Vote By Mail Precinct 51-03 Vote By Mail Precinct 51-04 Vote By Mail Precinct 51-05 Vote By Mail Precinct 51-06 Vote By Mail Precinct		



**STATE OF HAWAII  
ELECTION MAP  
ISLAND OF OAHU  
CITY & COUNTY OF HONOLULU**

CONGRESSIONAL DISTRICT: 1, PORTION OF 2ND  
SENATORIAL DISTRICT: 9TH - 25TH  
REPRESENTATIONAL DISTRICT: 17TH - 51ST  
COUNCIL DISTRICT: I - IX

**OFFICE OF ELECTIONS**

May 2012	June 2016	September 2018
June 2012	September 2017	October 2018
January 2014	March 2018	January 2019
March 2014	July 2018	July 2019
December 2015	August 2018	

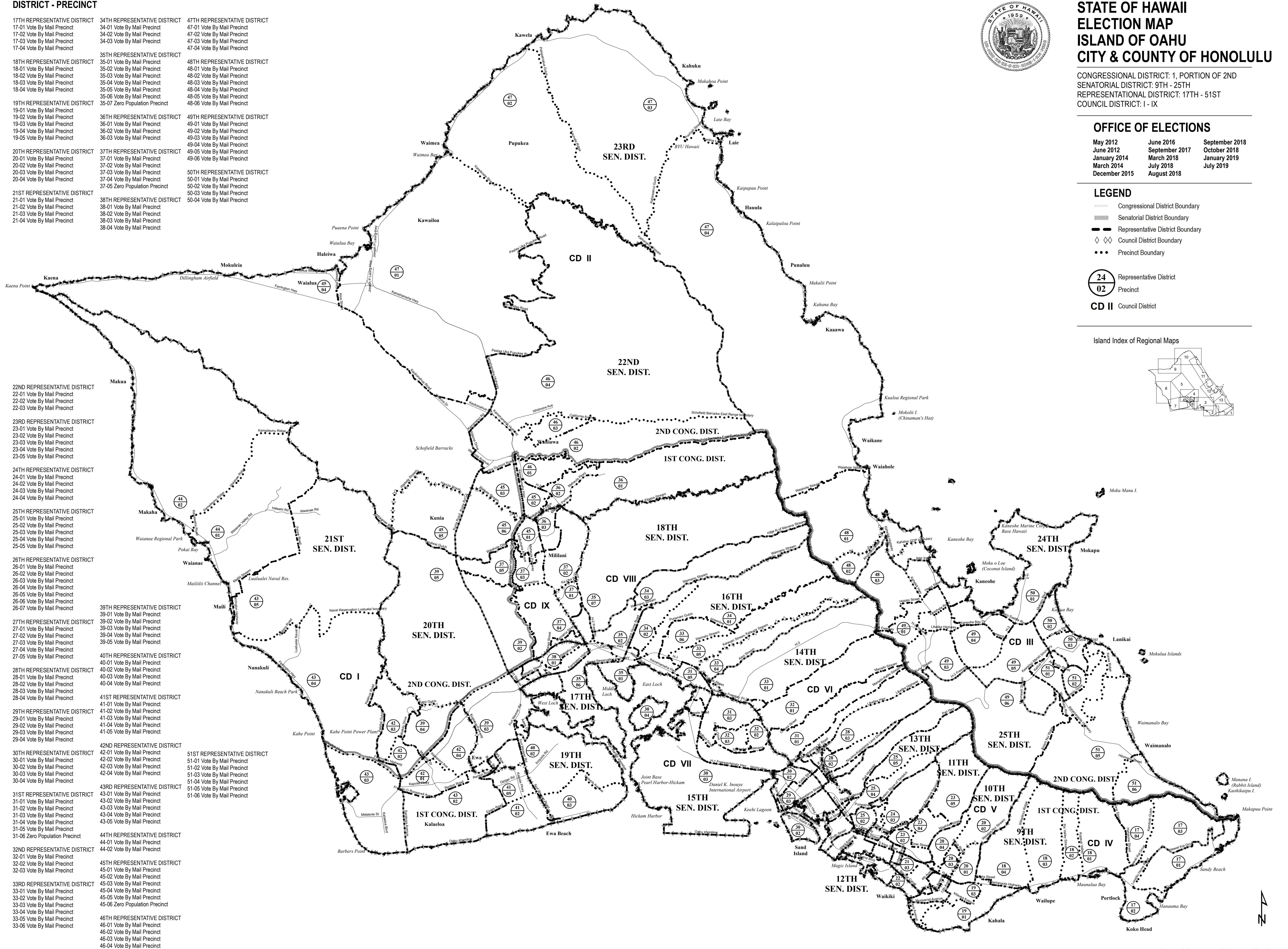
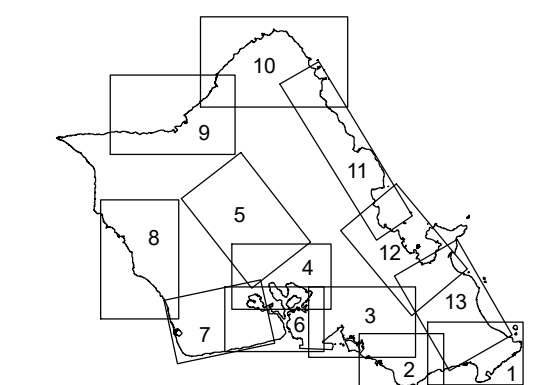
**LEGEND**

- Congressional District Boundary
- Senatorial District Boundary
- Representative District Boundary
- Council District Boundary
- Precinct Boundary

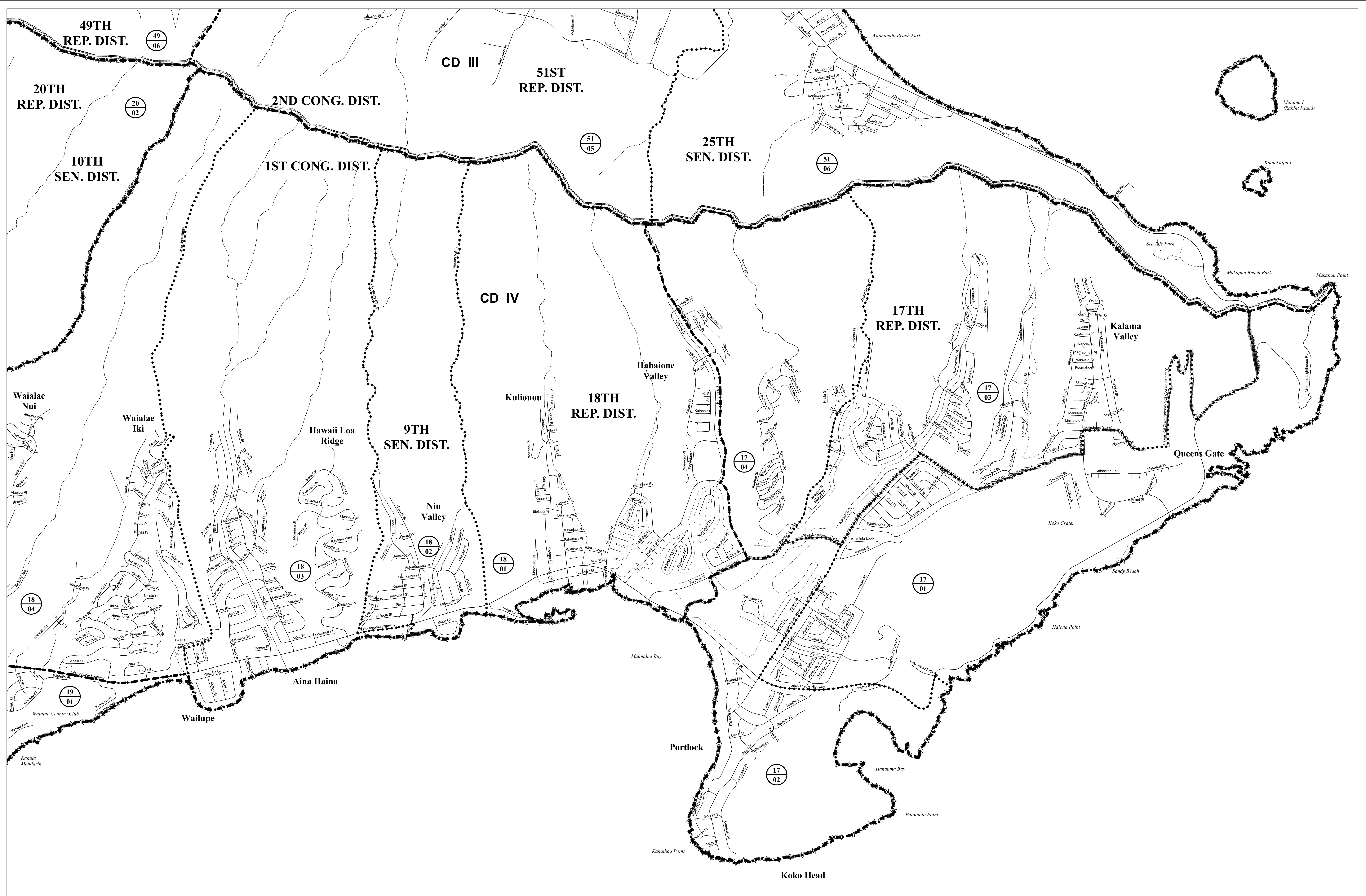
- 24 Representative District
- 02 Precinct

CD II Council District

Island Index of Regional Maps



Source: U.S. Census Bureau TIGER 2010 and Office of Elections. Accuracy of the map is limited to the accuracy of the TIGER data.

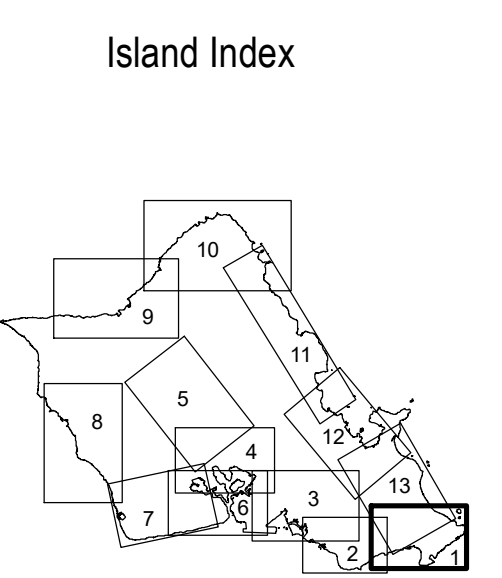


STATE OF HAWAII  
ELECTION MAP

REGIONAL MAP (Makapuu Point - Wailupe)

# OAHU #1

CITY AND COUNTY OF HONOLULU



CONGRESSIONAL DISTRICT: 1ST\*, 2ND\*  
 SENATORIAL DISTRICT: 9TH\*, 10TH\*, 25TH\*  
 REPRESENTATIONAL DISTRICT: 17TH, 18TH\* - 20TH\*,  
 49TH\*, 51ST\*  
 COUNCIL DISTRICT: III\* - V\*  
 \* Portion of

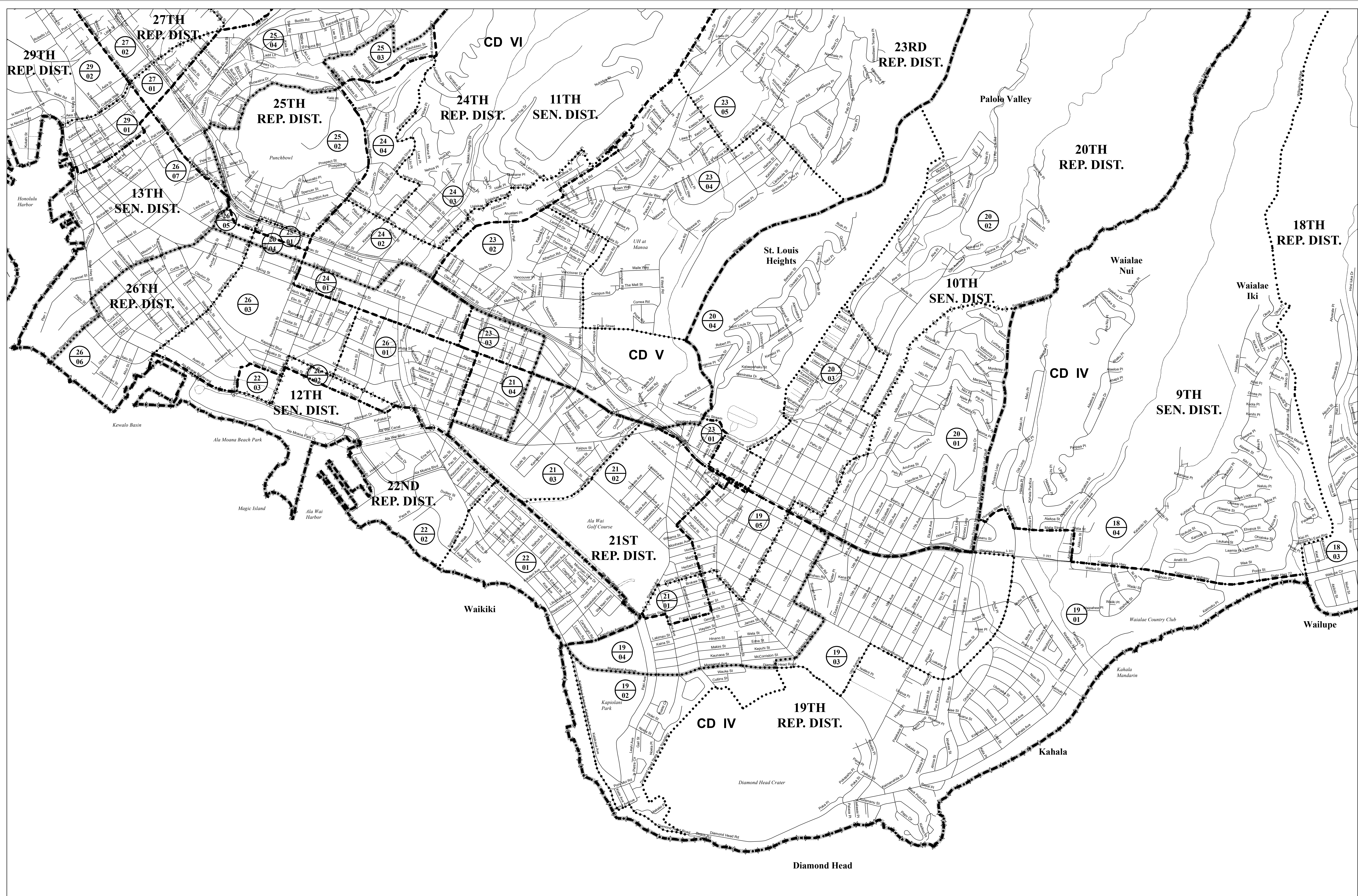
**OFFICE OF ELECTIONS**  
 May 2012  
 January 2014  
 September 2017  
 July 2019

- LEGEND**
- Congressional District Boundary
  - Senatorial District Boundary
  - Representative District Boundary
  - ◇◇◇ Council District Boundary
  - Precinct Boundary
- 24 Representative District Precinct
- CD II Council District

- DISTRICT - PRECINCT**
- 17TH REPRESENTATIVE DISTRICT  
 17-01 Vote By Mail Precinct  
 17-02 Vote By Mail Precinct  
 17-03 Vote By Mail Precinct  
 17-04 Vote By Mail Precinct
- 18TH REPRESENTATIVE DISTRICT  
 18-01 Vote By Mail Precinct  
 18-02 Vote By Mail Precinct  
 18-03 Vote By Mail Precinct  
 18-04 Vote By Mail Precinct
- 19TH REPRESENTATIVE DISTRICT  
 19-01 Vote By Mail Precinct
- 20TH REPRESENTATIVE DISTRICT  
 20-02 Vote By Mail Precinct
- 49TH REPRESENTATIVE DISTRICT  
 49-06 Vote By Mail Precinct
- 51ST REPRESENTATIVE DISTRICT  
 51-05 Vote By Mail Precinct  
 51-06 Vote By Mail Precinct

Source: U.S. Census Bureau TIGER 2010 and Office of Elections. Accuracy of the map is limited to the accuracy of the TIGER data.

Oahu Regional #1

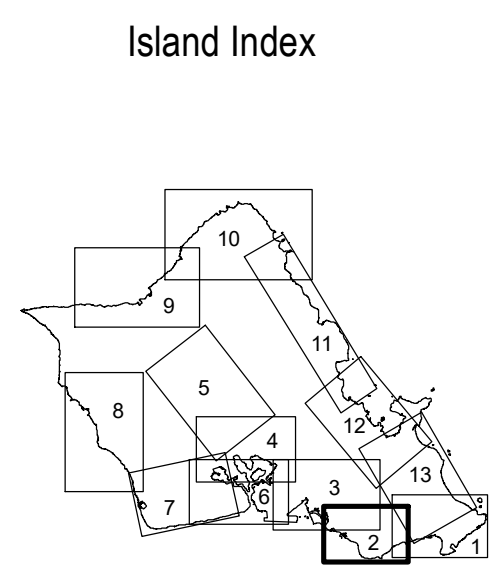


STATE OF HAWAII  
ELECTION MAP

REGIONAL MAP (Waialae Iki - Makiki)

# OAHU #2

CITY AND COUNTY OF HONOLULU



CONGRESSIONAL DISTRICT: 1ST\*  
SENATORIAL DISTRICT: 9TH\* - 11TH\*, 12TH, 13TH\*,  
15TH\*  
REPRESENTATIONAL DISTRICT: 18TH\*, 19TH, 20TH\*,  
21ST, 22ND, 23RD\* - 25TH\*, 26TH, 27TH\*, 29TH\*  
COUNCIL DISTRICT: IV\* - VII\*

\* Portion of

**OFFICE OF ELECTIONS**

May 2012	December 2015
June 2012	June 2016
July 2012	September 2017
January 2014	July 2019

**LEGEND**

- Congressional District Boundary
- Senatorial District Boundary
- Representative District Boundary
- ◇◇◇ Council District Boundary
- Precinct Boundary

24 Representative District  
02 Precinct

CD II Council District

**DISTRICT - PRECINCT**

18TH REPRESENTATIVE DISTRICT  
18-03 Vote By Mail Precinct  
18-04 Vote By Mail Precinct

19TH REPRESENTATIVE DISTRICT  
19-01 Vote By Mail Precinct  
19-02 Vote By Mail Precinct  
19-03 Vote By Mail Precinct  
19-04 Vote By Mail Precinct  
19-05 Vote By Mail Precinct

20TH REPRESENTATIVE DISTRICT  
20-01 Vote By Mail Precinct  
20-02 Vote By Mail Precinct  
20-03 Vote By Mail Precinct  
20-04 Vote By Mail Precinct

21ST REPRESENTATIVE DISTRICT  
21-01 Vote By Mail Precinct  
21-02 Vote By Mail Precinct  
21-03 Vote By Mail Precinct  
21-04 Vote By Mail Precinct

22ND REPRESENTATIVE DISTRICT  
22-01 Vote By Mail Precinct  
22-02 Vote By Mail Precinct  
22-03 Vote By Mail Precinct

23RD REPRESENTATIVE DISTRICT  
23-01 Vote By Mail Precinct  
23-02 Vote By Mail Precinct  
23-03 Vote By Mail Precinct  
23-04 Vote By Mail Precinct  
23-05 Vote By Mail Precinct

24TH REPRESENTATIVE DISTRICT  
24-01 Vote By Mail Precinct  
24-02 Vote By Mail Precinct  
24-03 Vote By Mail Precinct  
24-04 Vote By Mail Precinct

25TH REPRESENTATIVE DISTRICT  
25-01 Vote By Mail Precinct  
25-02 Vote By Mail Precinct  
25-03 Vote By Mail Precinct  
25-04 Vote By Mail Precinct

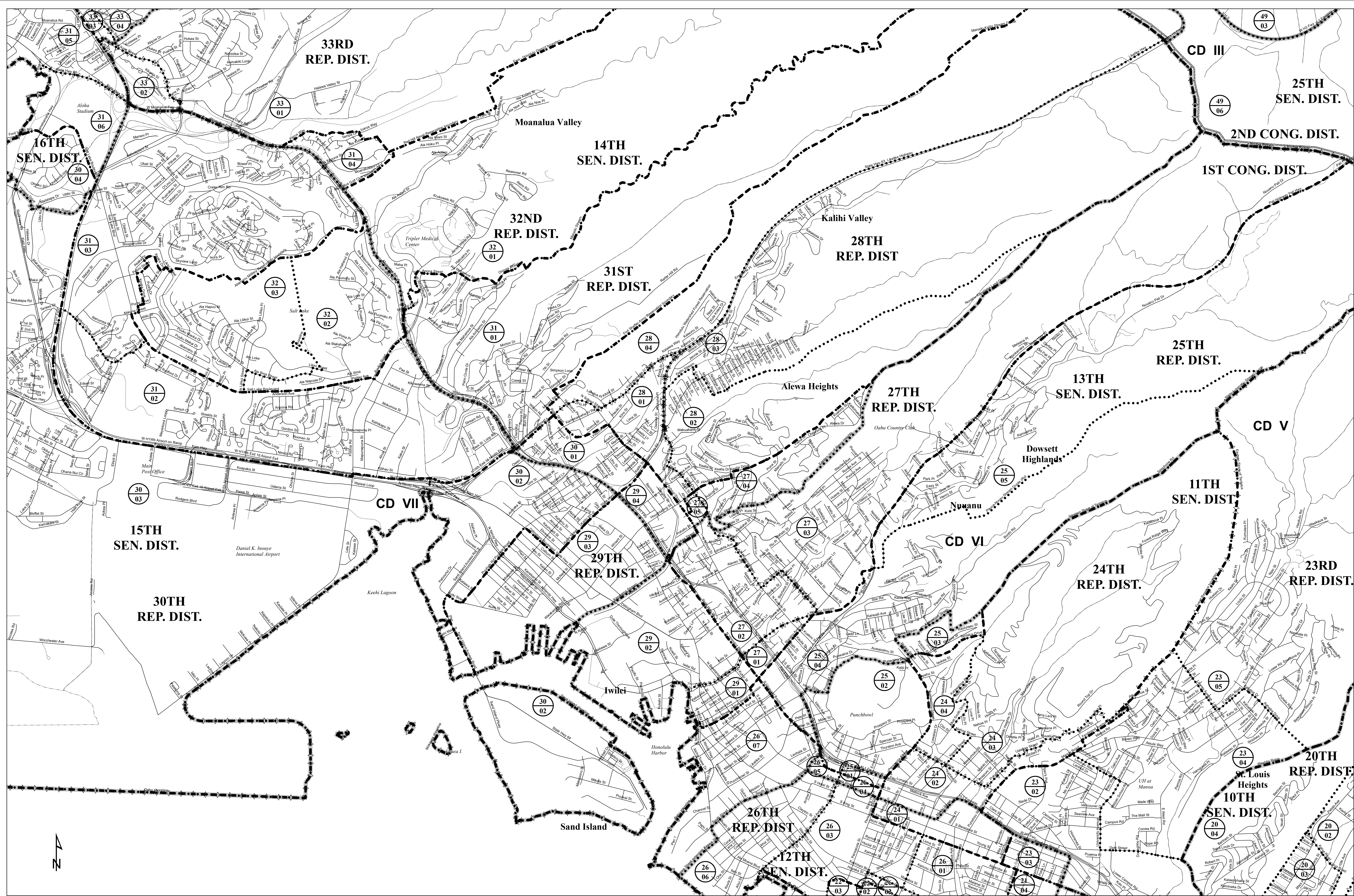
26TH REPRESENTATIVE DISTRICT  
26-01 Vote By Mail Precinct  
26-02 Vote By Mail Precinct  
26-03 Vote By Mail Precinct  
26-04 Vote By Mail Precinct  
26-05 Vote By Mail Precinct  
26-06 Vote By Mail Precinct  
26-07 Vote By Mail Precinct

27TH REPRESENTATIVE DISTRICT  
27-01 Vote By Mail Precinct  
27-02 Vote By Mail Precinct  
27-03 Vote By Mail Precinct

28TH REPRESENTATIVE DISTRICT  
28-01 Vote By Mail Precinct  
28-02 Vote By Mail Precinct

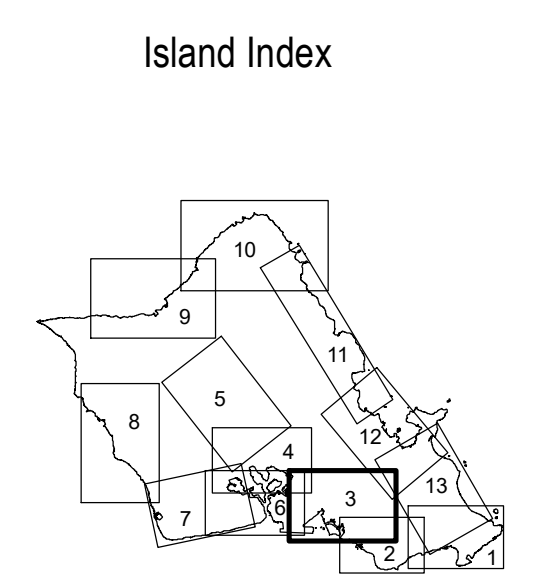
29TH REPRESENTATIVE DISTRICT  
29-01 Vote By Mail Precinct  
29-02 Vote By Mail Precinct

Source: U.S. Census Bureau TIGER 2010 and Office of Elections. Accuracy of the map is limited to the accuracy of the TIGER data.



**STATE OF HAWAII  
ELECTION MAP**

**REGIONAL MAP (Punchbowl - Aliamanu)**  
**OAHU #3**  
CITY AND COUNTY OF HONOLULU



CONGRESSIONAL DISTRICT: 1ST\*, 2ND\*  
SENATORIAL DISTRICT: 10TH\* - 16TH\*, 24TH\*, 25TH\*  
REPRESENTATIONAL DISTRICT: 20TH\* - 23RD\*, 24TH\*, 25TH\*, 26TH\*, 27TH, 28TH\*, 29TH, 30TH\* - 33RD\*, 49TH\*  
COUNCIL DISTRICT: III\* - VIII\*  
\* Portion of

**OFFICE OF ELECTIONS**  
May 2012      March 2014      July 2019  
June 2012      December 2015  
July 2012      June 2016  
January 2014      September 2017

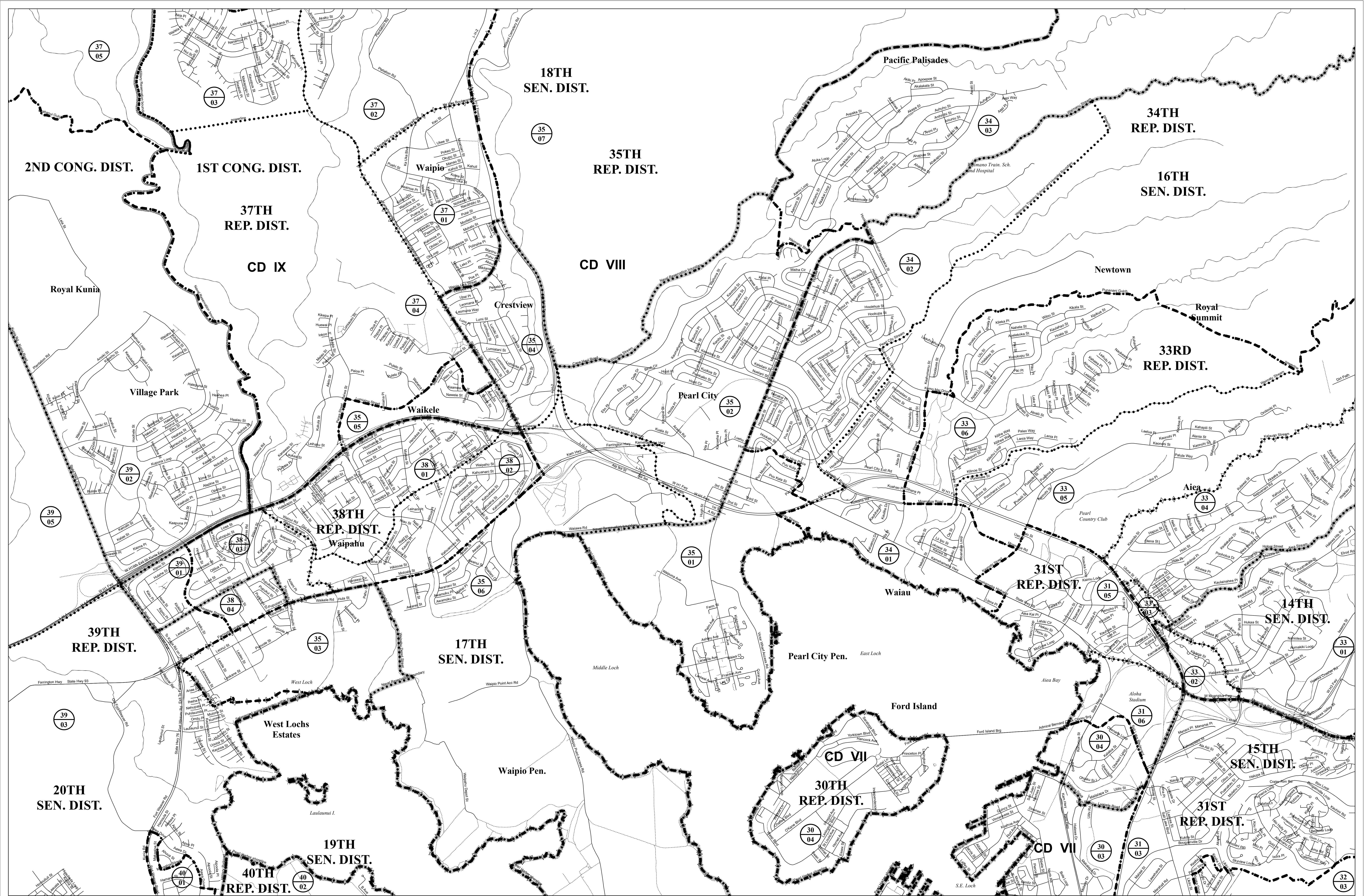
**LEGEND**

- Congressional District Boundary
- Senatorial District Boundary
- Representative District Boundary
- ◇ ◇ ◇ Council District Boundary
- Precinct Boundary

24 Representative District  
02 Precinct  
CD II Council District

DISTRICT - PRECINCT		24TH REPRESENTATIVE DISTRICT	26TH REPRESENTATIVE DISTRICT	27TH REPRESENTATIVE DISTRICT	29TH REPRESENTATIVE DISTRICT	31ST REPRESENTATIVE DISTRICT	33RD REPRESENTATIVE DISTRICT
20TH REPRESENTATIVE DISTRICT 20-02 Vote By Mail Precinct 20-03 Vote By Mail Precinct 20-04 Vote By Mail Precinct	22ND REPRESENTATIVE DISTRICT 22-02 Vote By Mail Precinct 22-03 Vote By Mail Precinct	24-01 Vote By Mail Precinct 24-02 Vote By Mail Precinct 24-03 Vote By Mail Precinct 24-04 Vote By Mail Precinct	26-01 Vote By Mail Precinct 26-02 Vote By Mail Precinct 26-03 Vote By Mail Precinct 26-04 Vote By Mail Precinct 26-05 Vote By Mail Precinct 26-06 Vote By Mail Precinct 26-07 Vote By Mail Precinct	27-01 Vote By Mail Precinct 27-02 Vote By Mail Precinct 27-03 Vote By Mail Precinct 27-04 Vote By Mail Precinct 27-05 Vote By Mail Precinct	29-01 Vote By Mail Precinct 29-02 Vote By Mail Precinct 29-03 Vote By Mail Precinct 29-04 Vote By Mail Precinct	31-01 Vote By Mail Precinct 31-02 Vote By Mail Precinct 31-03 Vote By Mail Precinct 31-04 Vote By Mail Precinct 31-05 Vote By Mail Precinct 31-06 Zero Population Precinct	33-01 Vote By Mail Precinct 33-02 Vote By Mail Precinct 33-03 Vote By Mail Precinct 33-04 Vote By Mail Precinct
21ST REPRESENTATIVE DISTRICT 21-04 Vote By Mail Precinct	23RD REPRESENTATIVE DISTRICT 23-02 Vote By Mail Precinct 23-03 Vote By Mail Precinct 23-04 Vote By Mail Precinct 23-05 Vote By Mail Precinct	25TH REPRESENTATIVE DISTRICT 25-01 Vote By Mail Precinct 25-02 Vote By Mail Precinct 25-03 Vote By Mail Precinct 25-04 Vote By Mail Precinct 25-05 Vote By Mail Precinct	28TH REPRESENTATIVE DISTRICT 28-01 Vote By Mail Precinct 28-02 Vote By Mail Precinct 28-03 Vote By Mail Precinct 28-04 Vote By Mail Precinct	30TH REPRESENTATIVE DISTRICT 30-01 Vote By Mail Precinct 30-02 Vote By Mail Precinct 30-03 Vote By Mail Precinct 30-04 Vote By Mail Precinct	32ND REPRESENTATIVE DISTRICT 32-01 Vote By Mail Precinct 32-02 Vote By Mail Precinct 32-03 Vote By Mail Precinct	49TH REPRESENTATIVE DISTRICT 49-03 Vote By Mail Precinct 49-06 Vote By Mail Precinct	

Source: U.S. Census Bureau TIGER 2010 and Office of Elections. Accuracy of the map is limited to the accuracy of the TIGER data.  
Oahu Regional #3



**STATE OF HAWAII  
ELECTION MAP**

REGIONAL MAP (Aiea - Waipahu)

# OAHU #4

CITY AND COUNTY OF HONOLULU

Island Index

CONGRESSIONAL DISTRICT: 1ST\*, 2ND\*  
 SENATORIAL DISTRICT: 14TH\* - 20TH\*  
 REPRESENTATIONAL DISTRICT: 30TH\* - 35TH\*, 37TH\*,  
 38TH, 39TH\*, 40TH\*, 45TH\*  
 COUNCIL DISTRICT: VI\* - IX\*

\* Portion of

**OFFICE OF ELECTIONS**

May 2012	December 2015	September 2018
July 2012	September 2017	October 2018
January 2014	March 2018	December 2018
March 2014	July 2018	January 2019
		July 2019

**LEGEND**

- Congressional District Boundary
- Senatorial District Boundary
- - - Representative District Boundary
- ◇◇◇ Council District Boundary
- Precinct Boundary

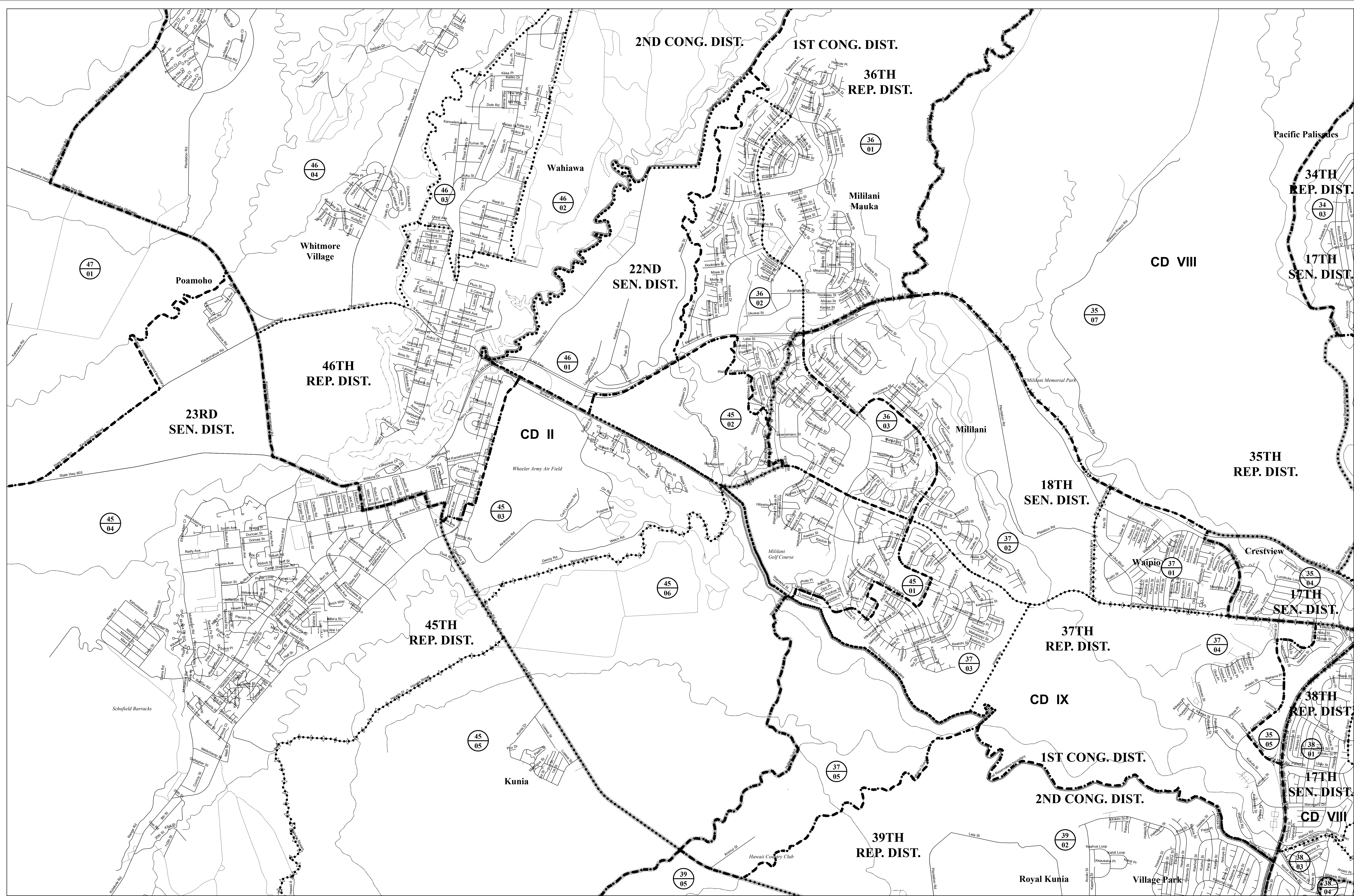
24 Representative District  
 02 Precinct  
 CD II Council District

**DISTRICT - PRECINCT**

30TH REPRESENTATIVE DISTRICT 30-03 Vote By Mail Precinct 30-04 Vote By Mail Precinct	32ND REPRESENTATIVE DISTRICT 32-03 Vote By Mail Precinct	33RD REPRESENTATIVE DISTRICT 33-01 Vote By Mail Precinct 33-02 Vote By Mail Precinct 33-03 Vote By Mail Precinct 33-04 Vote By Mail Precinct 33-05 Vote By Mail Precinct 33-06 Vote By Mail Precinct	35TH REPRESENTATIVE DISTRICT 35-01 Vote By Mail Precinct 35-02 Vote By Mail Precinct 35-03 Vote By Mail Precinct 35-04 Vote By Mail Precinct 35-05 Vote By Mail Precinct 35-06 Vote By Mail Precinct 35-07 Zero Population Precinct	37TH REPRESENTATIVE DISTRICT 37-01 Vote By Mail Precinct 37-02 Vote By Mail Precinct 37-03 Vote By Mail Precinct 37-04 Vote By Mail Precinct 37-05 Zero Population Precinct	39TH REPRESENTATIVE DISTRICT 39-01 Vote By Mail Precinct 39-02 Vote By Mail Precinct 39-03 Vote By Mail Precinct 39-05 Vote By Mail Precinct
31ST REPRESENTATIVE DISTRICT 31-03 Vote By Mail Precinct 31-05 Vote By Mail Precinct 31-06 Zero Population Precinct	38TH REPRESENTATIVE DISTRICT 38-01 Vote By Mail Precinct 38-02 Vote By Mail Precinct 38-03 Vote By Mail Precinct 38-04 Vote By Mail Precinct	40TH REPRESENTATIVE DISTRICT 40-01 Vote By Mail Precinct 40-02 Vote By Mail Precinct			

Source: U.S. Census Bureau TIGER 2010 and Office of Elections.  
 Accuracy of the map is limited to the accuracy of the TIGER data.

Oahu Regional #4



**STATE OF HAWAII  
ELECTION MAP**

**REGIONAL MAP (Wahiawa - Mililani)**

**OAHU #5**

**CITY AND COUNTY OF HONOLULU**

Island Index

CONGRESSIONAL DISTRICT: 1ST\*, 2ND\*  
 SENATORIAL DISTRICT: 17TH\*, 18TH\*, 20TH\*, 22ND\*, 23RD\*  
 REPRESENTATIONAL DISTRICT: 34TH\* - 36TH\*, 37TH, 38TH\*, 39TH\*, 45TH\* - 47TH\*  
 COUNCIL DISTRICT: II\*, VIII\*, IX\*  
 \* Portion of

**OFFICE OF ELECTIONS**

May 2012	December 2015	January 2019
June 2012	July 2018	July 2019
July 2012	September 2018	
January 2014	October 2018	

**LEGEND**

- Congressional District Boundary
- Senatorial District Boundary
- Representative District Boundary
- ◇◇◇ Council District Boundary
- Precinct Boundary

24 Representative District

02 Precinct

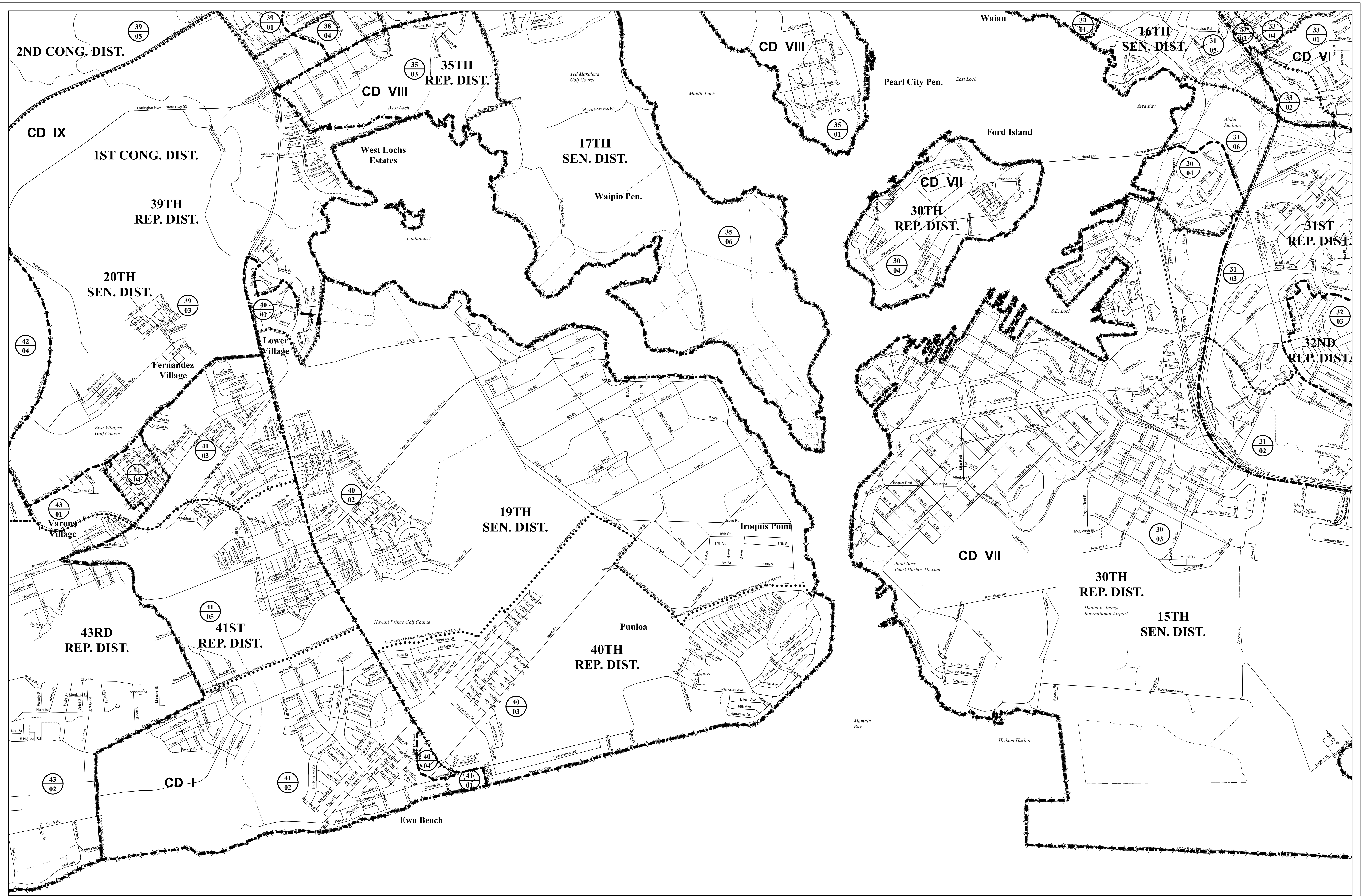
CD II Council District

**DISTRICT - PRECINCT**

34TH REPRESENTATIVE DISTRICT 34-03 Vote By Mail Precinct	36TH REPRESENTATIVE DISTRICT 36-01 Vote By Mail Precinct 36-02 Vote By Mail Precinct 36-03 Vote By Mail Precinct	38TH REPRESENTATIVE DISTRICT 38-01 Vote By Mail Precinct 38-03 Vote By Mail Precinct 38-04 Vote By Mail Precinct	45TH REPRESENTATIVE DISTRICT 45-01 Vote By Mail Precinct 45-02 Vote By Mail Precinct 45-03 Vote By Mail Precinct 45-04 Vote By Mail Precinct 45-05 Vote By Mail Precinct 45-06 Zero Population Precinct	47TH REPRESENTATIVE DISTRICT 47-01 Vote By Mail Precinct
35TH REPRESENTATIVE DISTRICT 35-04 Vote By Mail Precinct 35-05 Vote By Mail Precinct 35-07 Zero Population Precinct	37TH REPRESENTATIVE DISTRICT 37-01 Vote By Mail Precinct 37-02 Vote By Mail Precinct 37-03 Vote By Mail Precinct 37-04 Vote By Mail Precinct 37-05 Zero Population Precinct	39TH REPRESENTATIVE DISTRICT 39-02 Vote By Mail Precinct 39-05 Vote By Mail Precinct		
			46TH REPRESENTATIVE DISTRICT 46-01 Vote By Mail Precinct 46-02 Vote By Mail Precinct 46-03 Vote By Mail Precinct 46-04 Vote By Mail Precinct	

Source: U.S. Census Bureau TIGER 2010 and Office of Elections. Accuracy of the map is limited to the accuracy of the TIGER data.

Oahu Regional #5



**STATE OF HAWAII  
ELECTION MAP**

REGIONAL MAP (Lower Pearl Harbor)

# OAHU #6

CITY AND COUNTY OF HONOLULU

Island Index

CONGRESSIONAL DISTRICT: 1ST\*, 2ND\*  
 SENATORIAL DISTRICT: 14TH\* - 17TH\*, 19TH, 20TH\*  
 REPRESENTATIONAL DISTRICT: 30TH\* - 35TH\*, 38TH\*,  
 39TH\*, 40TH, 41ST, 42ND\*, 43RD\*  
 COUNCIL DISTRICT: I\*, VI\* - IX\*

\* Portion of

**OFFICE OF ELECTIONS**

May 2012	December 2015	December 2018
July 2012	September 2016	January 2019
January 2014	September 2017	July 2019
March 2014	August 2018	

**LEGEND**

- Congressional District Boundary
- Senatorial District Boundary
- Representative District Boundary
- ◇◇◇ Council District Boundary
- Precinct Boundary

24 Representative District

02 Precinct

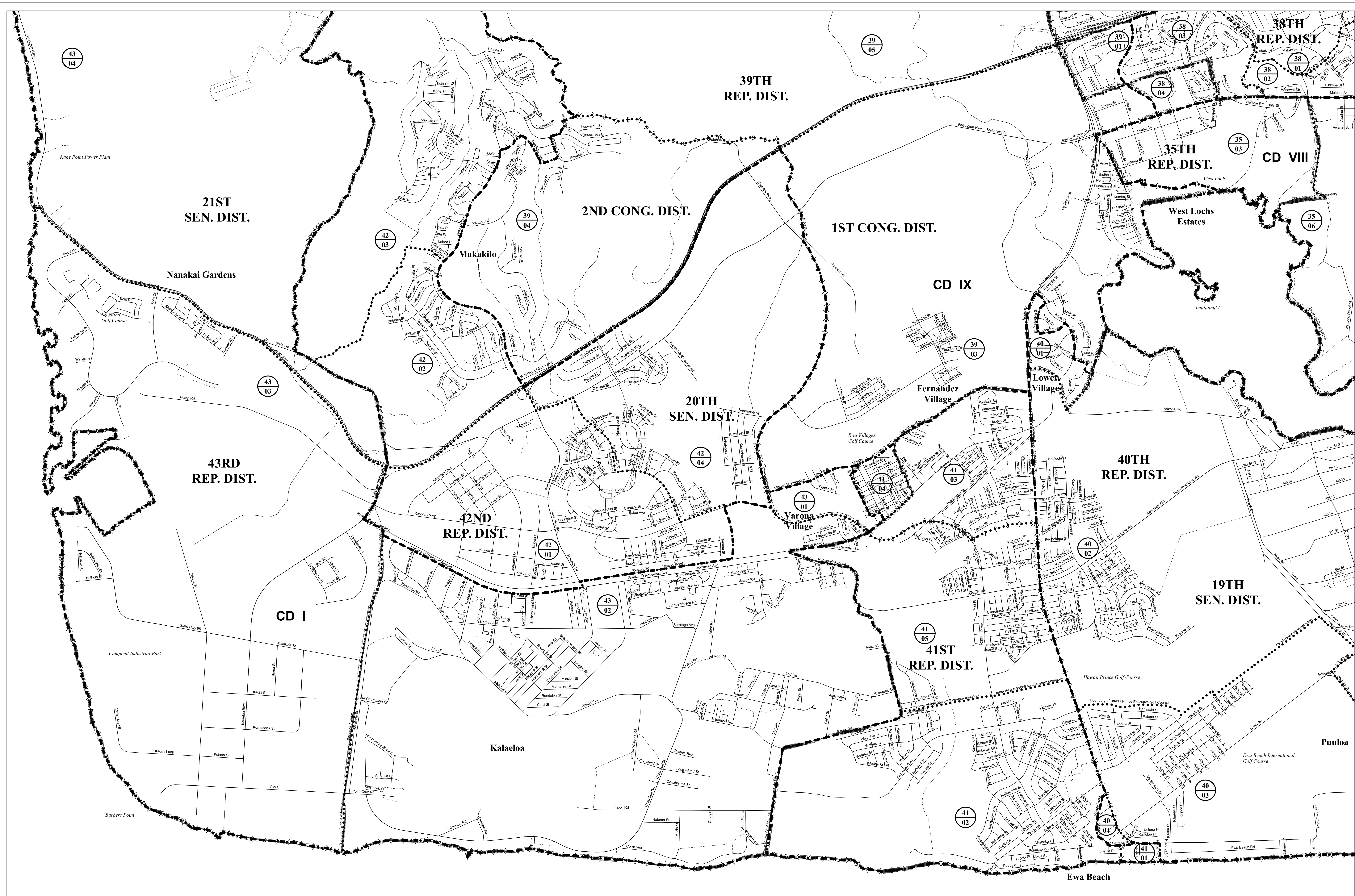
CD II Council District

**DISTRICT - PRECINCT**

30TH REPRESENTATIVE DISTRICT 30-03 Vote By Mail Precinct 30-04 Vote By Mail Precinct	32ND REPRESENTATIVE DISTRICT 32-03 Vote By Mail Precinct	34TH REPRESENTATIVE DISTRICT 34-01 Vote By Mail Precinct	35TH REPRESENTATIVE DISTRICT 35-01 Vote By Mail Precinct 35-03 Vote By Mail Precinct 35-06 Vote By Mail Precinct	38TH REPRESENTATIVE DISTRICT 38-02 Vote By Mail Precinct 38-03 Vote By Mail Precinct 38-04 Vote By Mail Precinct	39TH REPRESENTATIVE DISTRICT 39-01 Vote By Mail Precinct 39-03 Vote By Mail Precinct 39-05 Vote By Mail Precinct	40TH REPRESENTATIVE DISTRICT 40-01 Vote By Mail Precinct 40-02 Vote By Mail Precinct 40-03 Vote By Mail Precinct 40-04 Vote By Mail Precinct	41ST REPRESENTATIVE DISTRICT 41-01 Vote By Mail Precinct 41-02 Vote By Mail Precinct 41-03 Vote By Mail Precinct 41-04 Vote By Mail Precinct 41-05 Vote By Mail Precinct	43RD REPRESENTATIVE DISTRICT 43-01 Vote By Mail Precinct 43-02 Vote By Mail Precinct
--	---	---	---	---	---	--	---	--

Source: U.S. Census Bureau TIGER 2010 and Office of Elections.  
 Accuracy of the map is limited to the accuracy of the TIGER data.

Oahu Regional #6

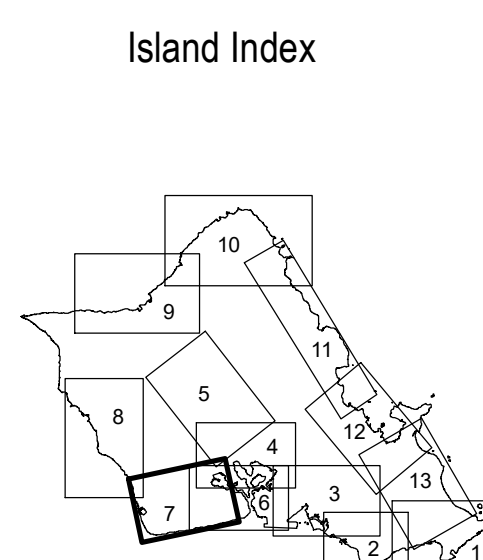


STATE OF HAWAII  
ELECTION MAP

REGIONAL MAP (Ewa Beach - Makakilo)

# OAHU #7

CITY AND COUNTY OF HONOLULU



CONGRESSIONAL DISTRICT: 1ST\*, 2ND\*  
 SENATORIAL DISTRICT: 17TH\* - 21ST\*  
 REPRESENTATIONAL DISTRICT: 35TH\*, 38TH\* - 40TH\*,  
 41ST, 42ND\*, 43RD\*  
 COUNCIL DISTRICT: I\*, VIII\*, IX\*  
 \* Portion of

**OFFICE OF ELECTIONS**

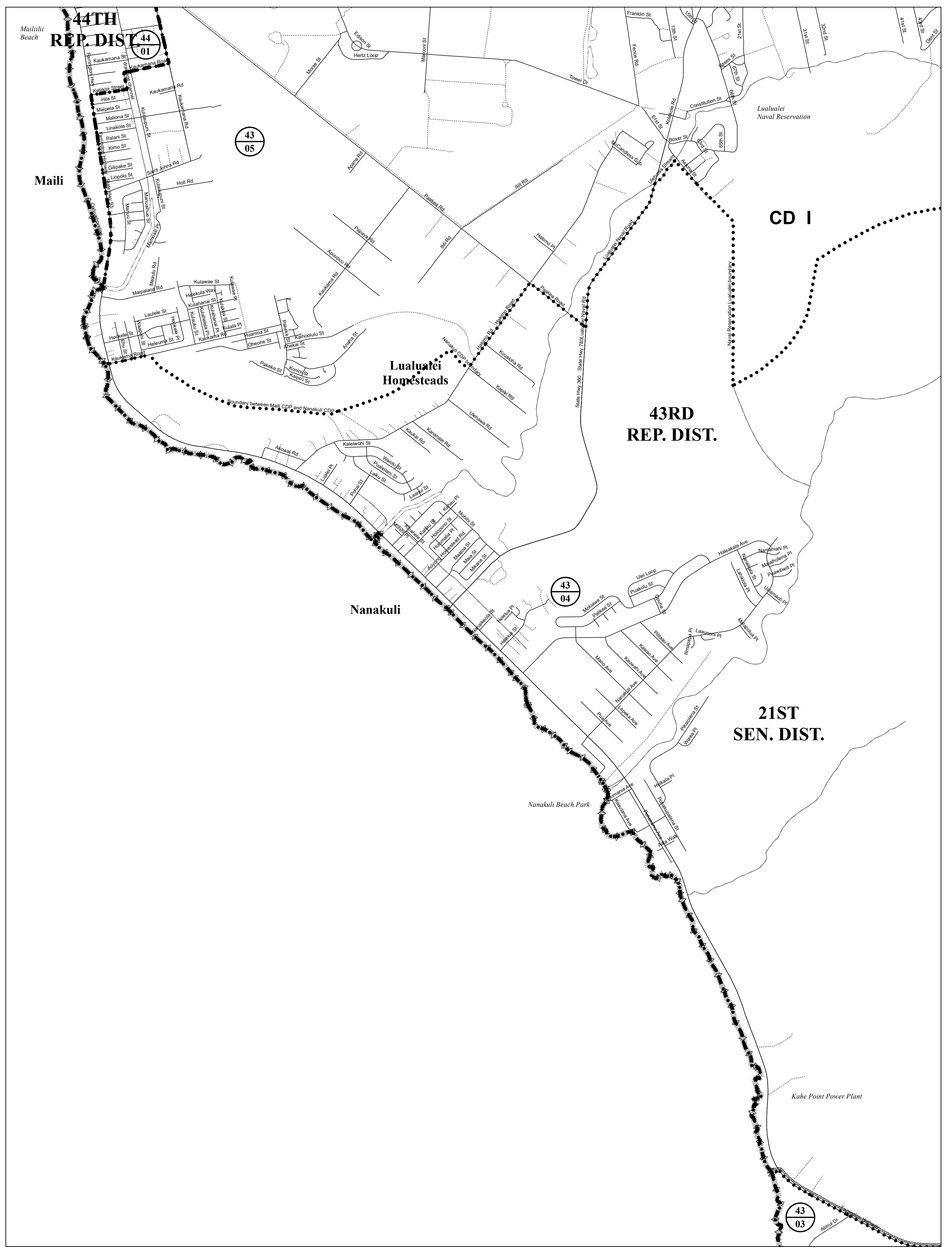
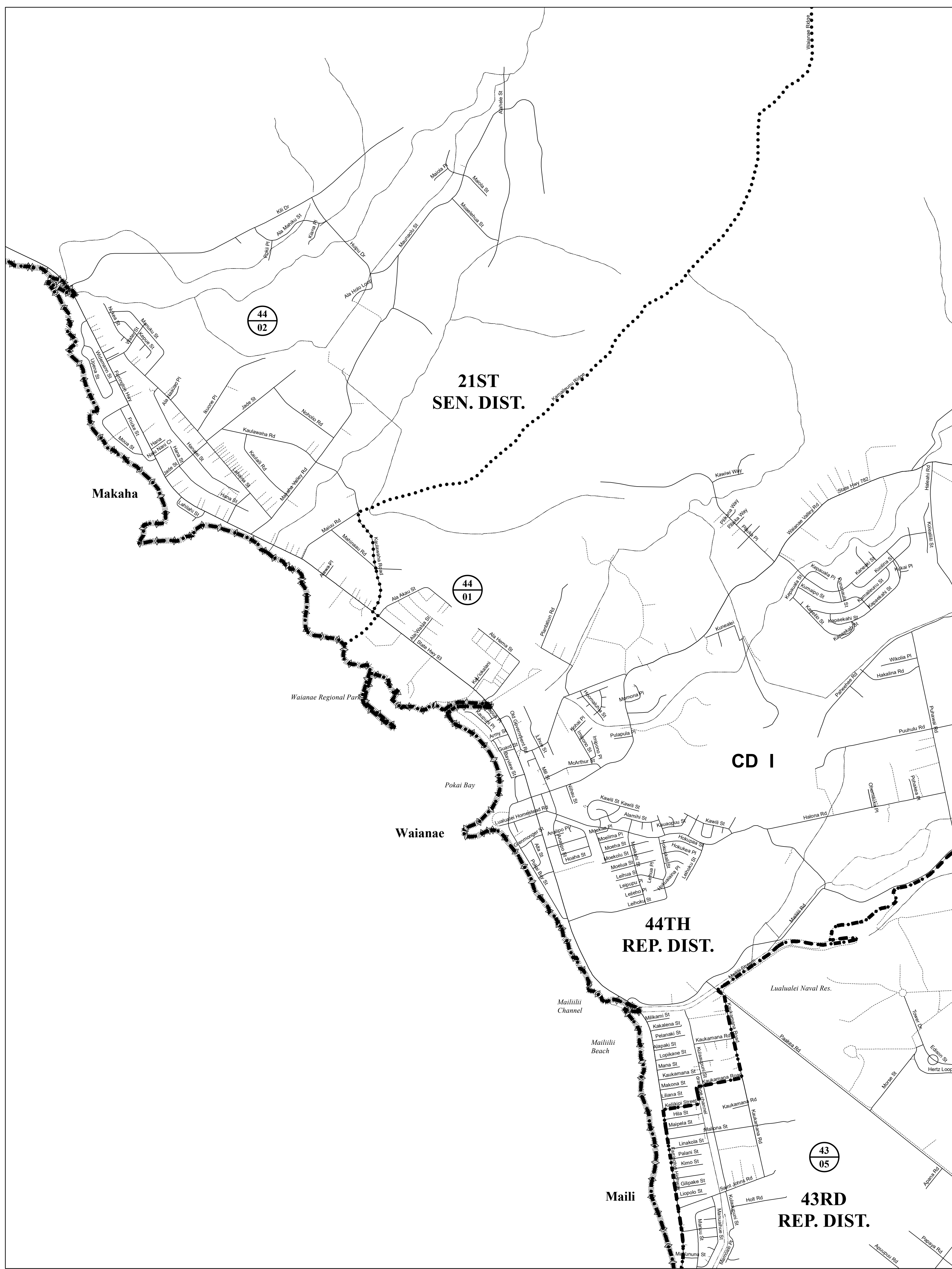
May 2012	December 2015	December 2018
June 2012	September 2016	January 2019
July 2012	September 2017	July 2019
January 2014	August 2018	

- LEGEND**
- Congressional District Boundary
  - Senatorial District Boundary
  - Representative District Boundary
  - ◇◇◇ Council District Boundary
  - Precinct Boundary
- 24 Representative District
- 02 Precinct
- CD II Council District

- DISTRICT - PRECINCT**
- |  |  |   |  |
|--|--|---|--|
| 35TH REPRESENTATIVE DISTRICT<br>35-03 Vote By Mail Precinct<br>35-06 Vote By Mail Precinct   | 39TH REPRESENTATIVE DISTRICT<br>39-01 Vote By Mail Precinct<br>39-03 Vote By Mail Precinct<br>39-04 Vote By Mail Precinct<br>39-05 Vote By Mail Precinct | 41ST REPRESENTATIVE DISTRICT<br>41-01 Vote By Mail Precinct<br>41-02 Vote By Mail Precinct<br>41-03 Vote By Mail Precinct<br>41-04 Vote By Mail Precinct<br>41-05 Vote By Mail Precinct | 43RD REPRESENTATIVE DISTRICT<br>43-01 Vote By Mail Precinct<br>43-02 Vote By Mail Precinct<br>43-03 Vote By Mail Precinct<br>43-04 Vote By Mail Precinct |
| 38TH REPRESENTATIVE DISTRICT<br>38-01 Vote By Mail Precinct<br>38-02 Vote By Mail Precinct<br>38-03 Vote By Mail Precinct<br>38-04 Vote By Mail Precinct | 40TH REPRESENTATIVE DISTRICT<br>40-01 Vote By Mail Precinct<br>40-02 Vote By Mail Precinct<br>40-03 Vote By Mail Precinct<br>40-04 Vote By Mail Precinct | 42ND REPRESENTATIVE DISTRICT<br>42-01 Vote By Mail Precinct<br>42-02 Vote By Mail Precinct<br>42-03 Vote By Mail Precinct<br>42-04 Vote By Mail Precinct                                |  |

Source: U.S. Census Bureau TIGER 2010 and Office of Elections. Accuracy of the map is limited to the accuracy of the TIGER data.

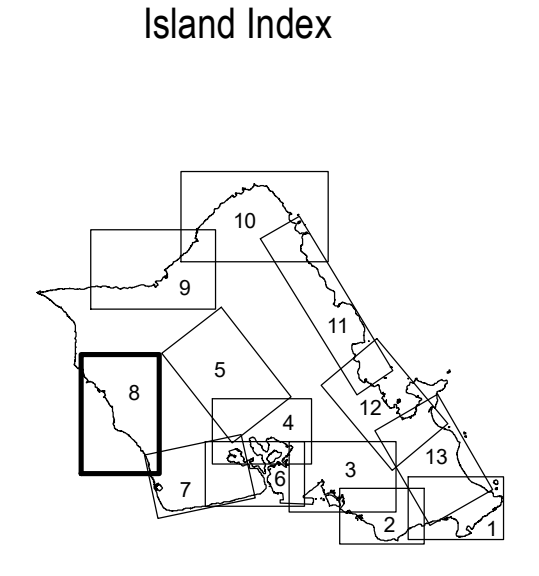




STATE OF HAWAII  
ELECTION MAP

REGIONAL MAP (Nanakuli - Waianae)

**OAHU #8**  
CITY AND COUNTY OF HONOLULU



CONGRESSIONAL DISTRICT: 1ST\*, 2ND\*  
SENATORIAL DISTRICT: 21ST\*  
REPRESENTATIONAL DISTRICT: 43RD\*, 44TH\*  
COUNCIL DISTRICT: 1\*

\* Portion of

**OFFICE OF ELECTIONS**  
May 2012  
January 2014  
July 2019

**LEGEND**

- Congressional District Boundary
- Senatorial District Boundary
- Representative District Boundary
- ◇◇ Council District Boundary
- Precinct Boundary

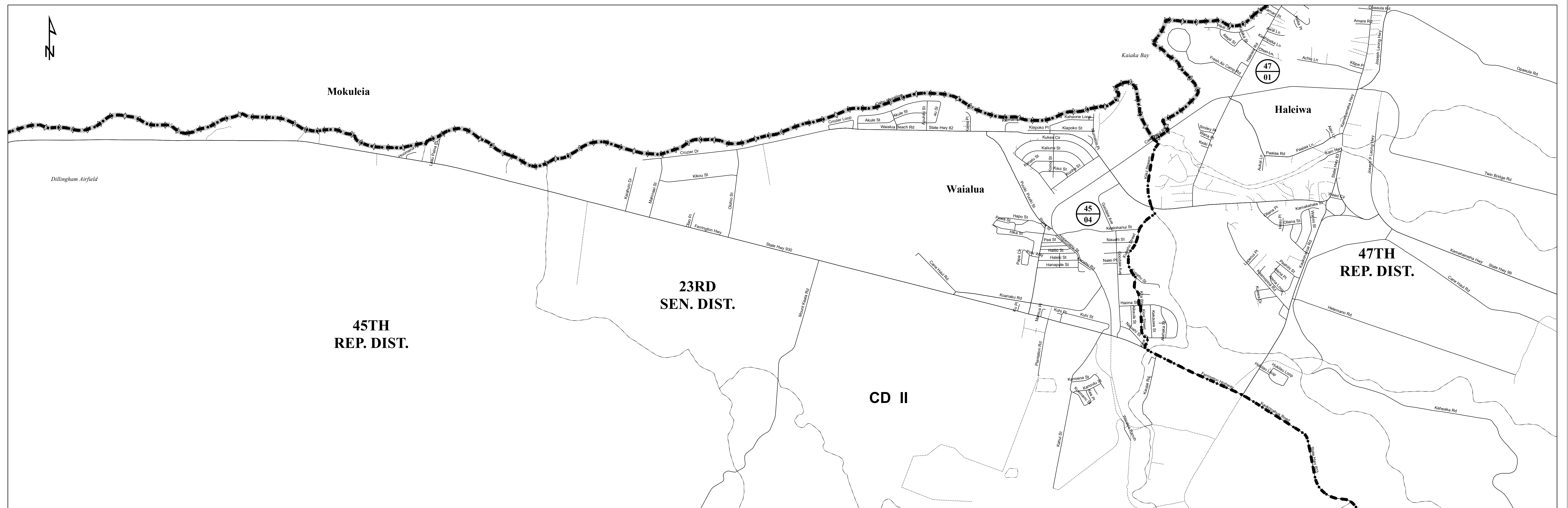
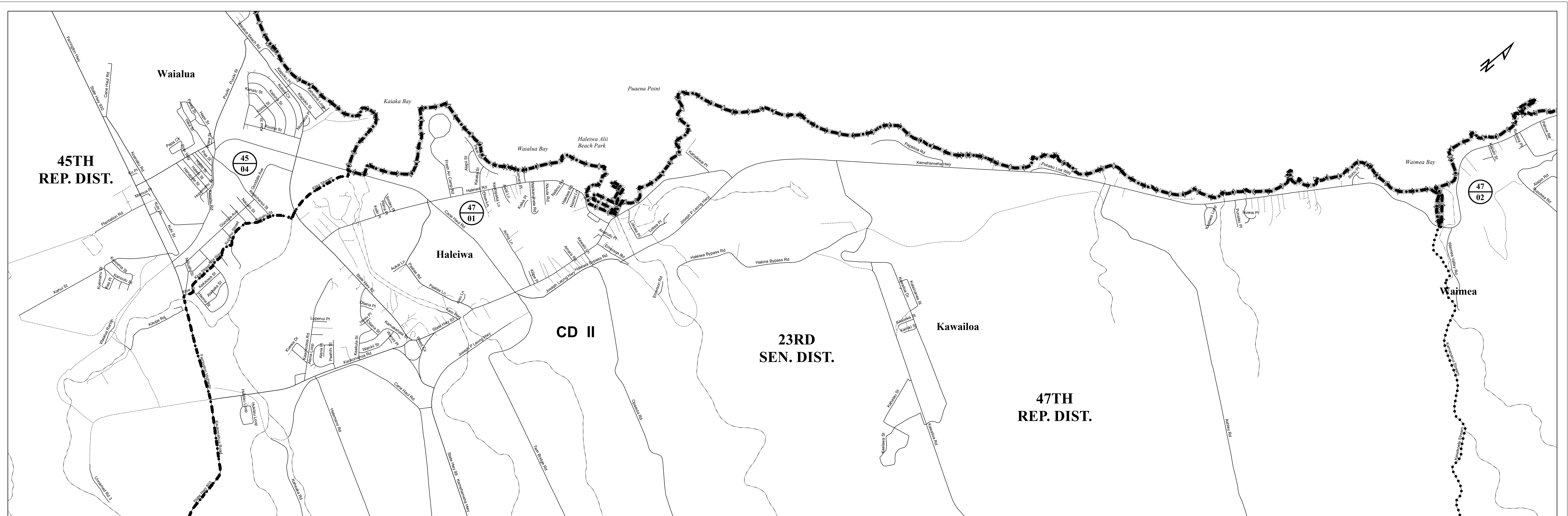
24 Representative District  
02 Precinct  
CD II Council District

**DISTRICT - PRECINCT**

43RD REPRESENTATIVE DISTRICT  
43-03 Vote By Mail Precinct  
43-04 Vote By Mail Precinct  
43-05 Vote By Mail Precinct

44TH REPRESENTATIVE DISTRICT  
44-01 Vote By Mail Precinct  
44-02 Vote By Mail Precinct

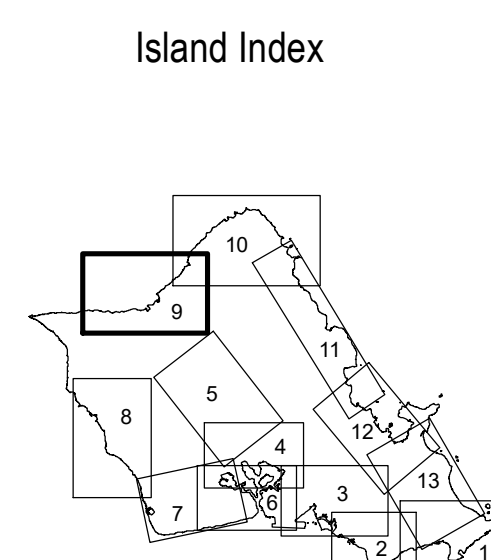
Source: U.S. Census Bureau TIGER 2010 and Office of Elections.  
Accuracy of the map is limited to the accuracy of the TIGER data.



STATE OF HAWAII  
ELECTION MAP

REGIONAL MAP (Mokuleia - Waimea)

**OAHU #9**  
CITY AND COUNTY OF HONOLULU



CONGRESSIONAL DISTRICT: 2ND\*  
SENATORIAL DISTRICT: 23RD\*  
REPRESENTATIONAL DISTRICT: 45TH\*, 47TH\*  
COUNCIL DISTRICT: II\*  
\* Portion of

**OFFICE OF ELECTIONS**  
May 2012  
January 2014  
July 2019

- LEGEND**
- Congressional District Boundary
  - Senatorial District Boundary
  - Representative District Boundary
  - ◇◇ Council District Boundary
  - Precinct Boundary

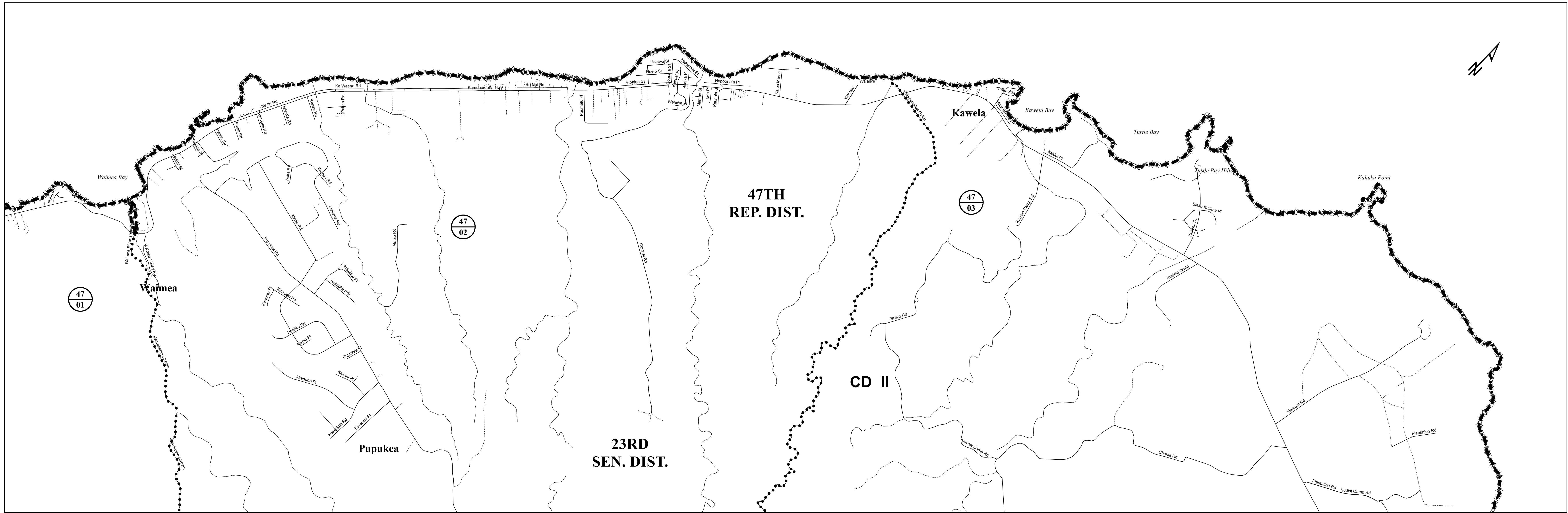
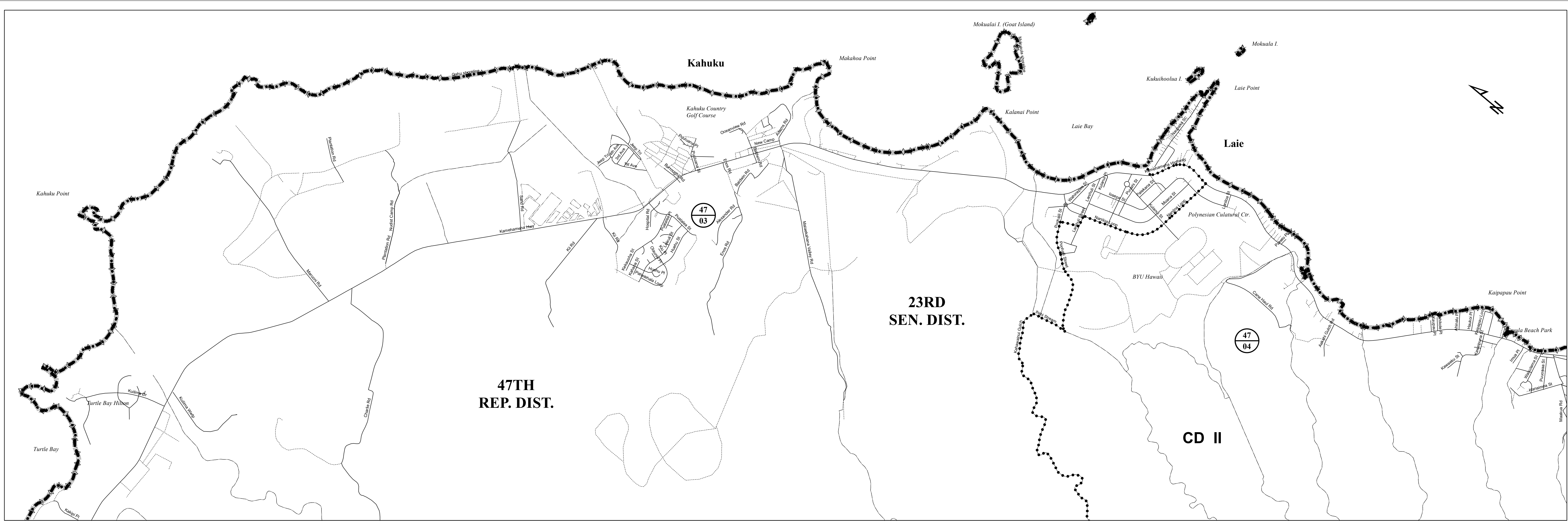
- 24 Representative District
- 02 Precinct
- CD II Council District

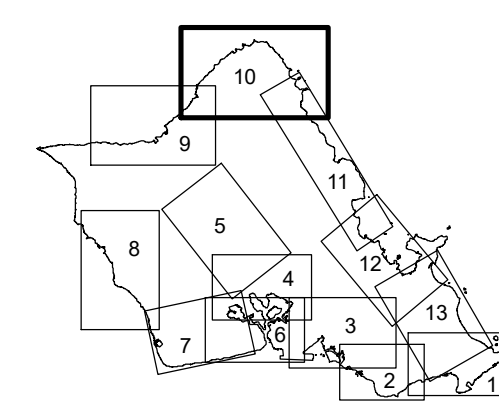
**DISTRICT - PRECINCT**

45TH REPRESENTATIVE DISTRICT  
45-04 Vote By Mail Precinct

47TH REPRESENTATIVE DISTRICT  
47-01 Vote By Mail Precinct  
47-02 Vote By Mail Precinct

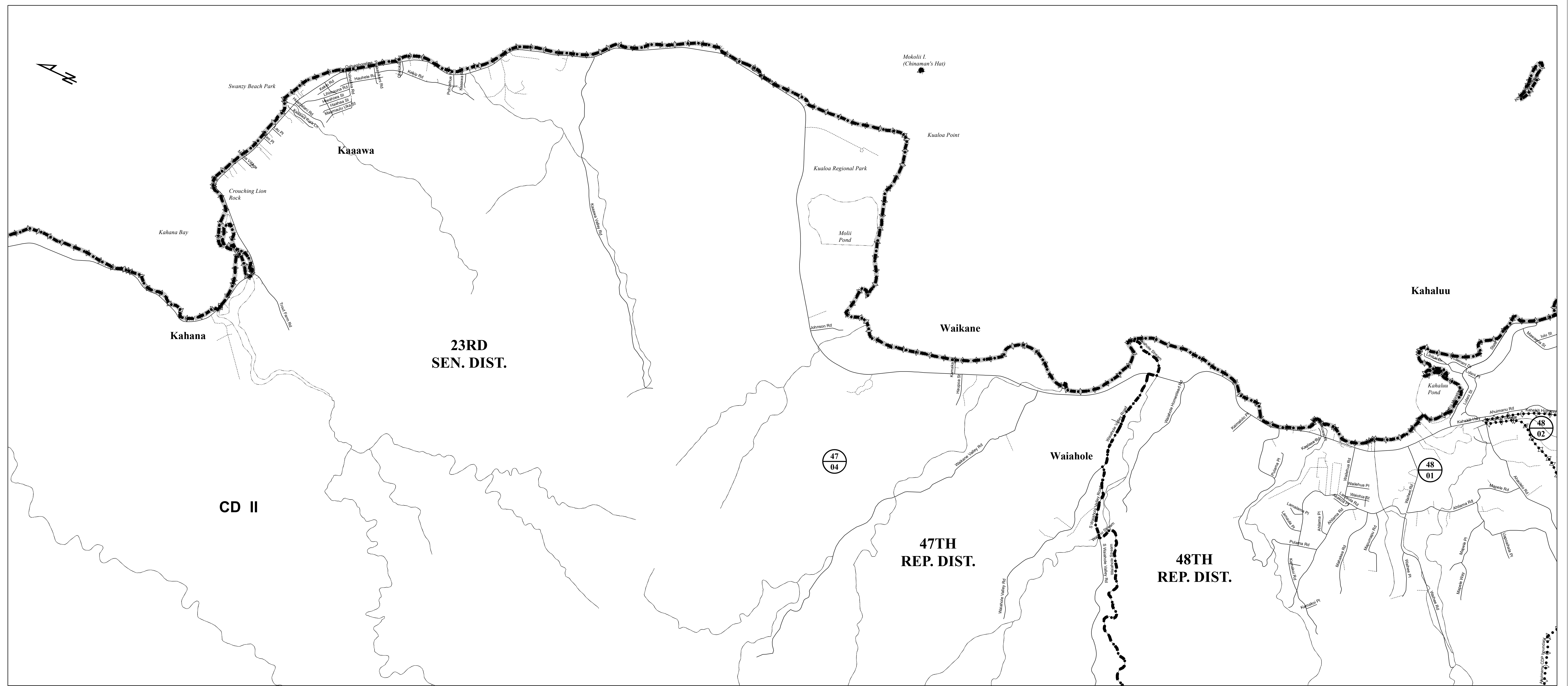
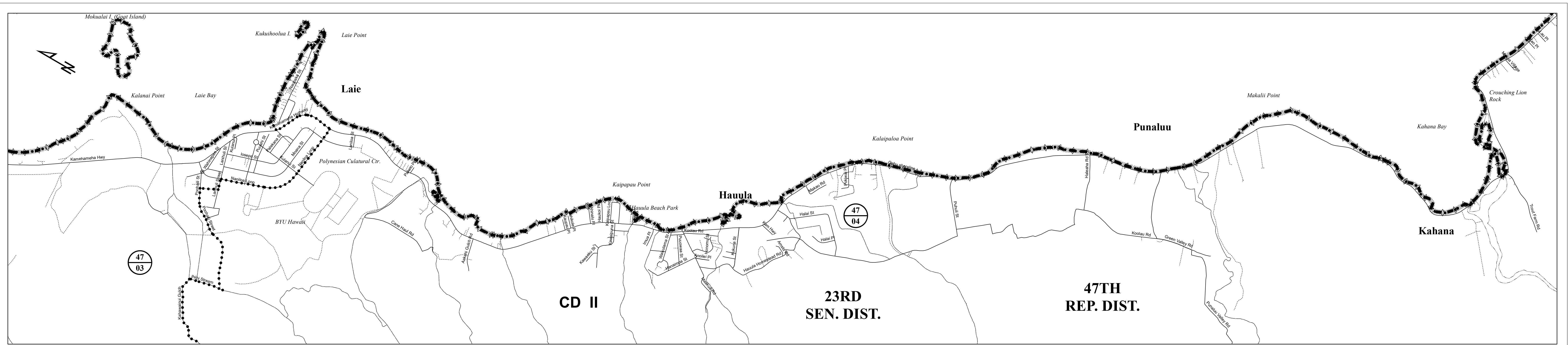
Source: U.S. Census Bureau TIGER 2010 and Office of Elections. Accuracy of the map is limited to the accuracy of the TIGER data.



<p>STATE OF HAWAII ELECTION MAP</p> <p>REGIONAL MAP (Waimea - Laie)</p> <p><b>OAHU #10</b></p> <p>CITY AND COUNTY OF HONOLULU</p>	<p>Island Index</p> 	<p>CONGRESSIONAL DISTRICT: 2ND* SENATORIAL DISTRICT: 23RD* REPRESENTATIONAL DISTRICT: 47TH* COUNCIL DISTRICT: II*</p> <p>* Portion of</p> <p><b>OFFICE OF ELECTIONS</b></p> <p>May 2012 January 2014 July 2019</p>	<p><b>LEGEND</b></p> <ul style="list-style-type: none"> <li>— Congressional District Boundary</li> <li>— Senatorial District Boundary</li> <li>— Representative District Boundary</li> <li>◇◇ Council District Boundary</li> <li>•• Precinct Boundary</li> </ul> <p>24 Representative District 02 Precinct CD II Council District</p>	<p><b>DISTRICT - PRECINCT</b></p> <p>47TH REPRESENTATIVE DISTRICT</p> <ul style="list-style-type: none"> <li>47-01 Vote By Mail Precinct</li> <li>47-02 Vote By Mail Precinct</li> <li>47-03 Vote By Mail Precinct</li> <li>47-04 Vote By Mail Precinct</li> </ul>
---	---	--	---	--

Source: U.S. Census Bureau TIGER 2010 and Office of Elections. Accuracy of the map is limited to the accuracy of the TIGER data.

Oahu Regional #10

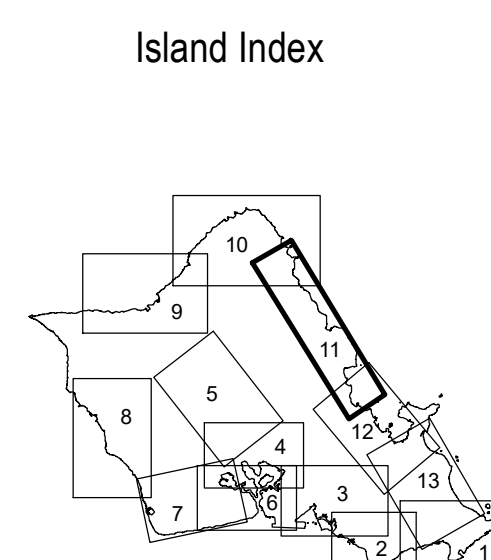


STATE OF HAWAII  
ELECTION MAP

REGIONAL MAP (Waiahole - Hauula)

# OAHU #11

CITY AND COUNTY OF HONOLULU



CONGRESSIONAL DISTRICT: 2ND\*  
SENATORIAL DISTRICT: 23RD\*  
REPRESENTATIONAL DISTRICT: 47TH\*, 48TH\*  
COUNCIL DISTRICT: II\*, III\*

\* Portion of

OFFICE OF ELECTIONS  
May 2012  
January 2014  
July 2019

**LEGEND**

- Congressional District Boundary
- Senatorial District Boundary
- Representative District Boundary
- ◇◇ Council District Boundary
- Precinct Boundary

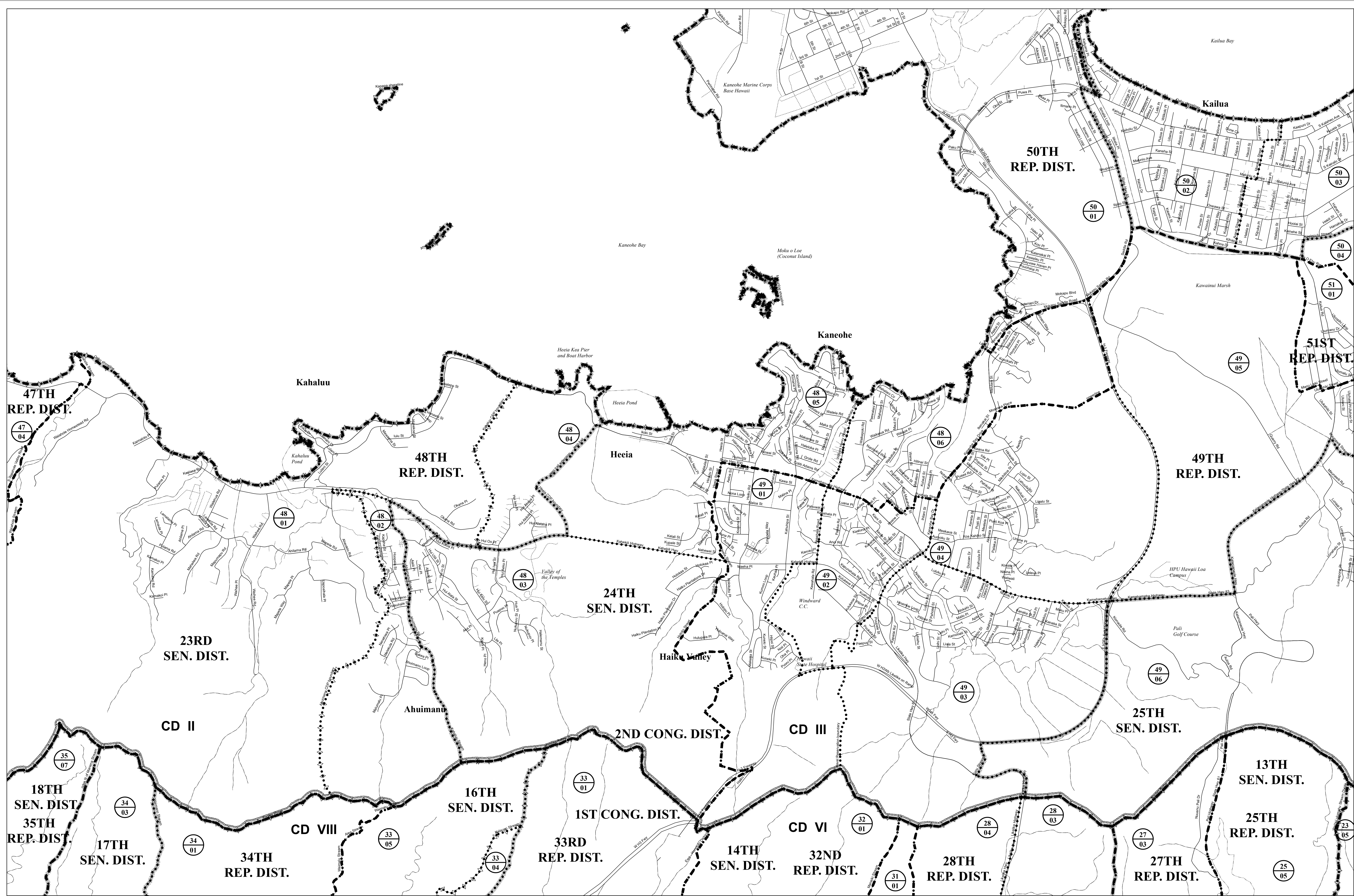
- 24 Representative District
- 02 Precinct
- CD II Council District

**DISTRICT - PRECINCT**

47TH REPRESENTATIVE DISTRICT  
47-03 Vote By Mail Precinct  
47-04 Vote By Mail Precinct

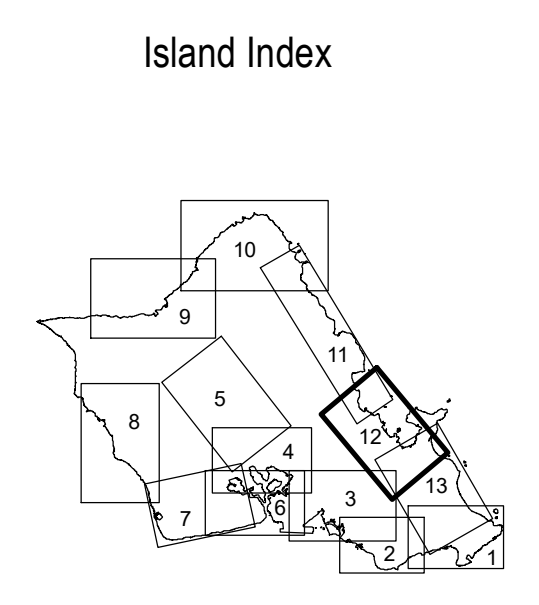
48TH REPRESENTATIVE DISTRICT  
48-01 Vote By Mail Precinct  
48-02 Vote By Mail Precinct

Source: U.S. Census Bureau TIGER 2010 and Office of Elections. Accuracy of the map is limited to the accuracy of the TIGER data.



**STATE OF HAWAII  
ELECTION MAP**

**REGIONAL MAP (Kaneohe)**  
**OAHU #12**  
CITY AND COUNTY OF HONOLULU



CONGRESSIONAL DISTRICT: 1ST\*, 2ND\*  
 SENATORIAL DISTRICT: 11TH\*, 13TH\*, 14TH\*, 16TH\* - 18TH\*, 23RD\* - 25TH\*  
 REPRESENTATIONAL DISTRICT: 23RD\*, 25TH\*, 27TH\*, 28TH\*, 31ST\* - 35TH\*, 47TH\* - 51ST\*  
 COUNCIL DISTRICT: II\*, III\*, V\*, VI\*, VIII\*  
 \* Portion of

**OFFICE OF ELECTIONS**  
 May 2012 December 2015  
 June 2012 September 2017  
 July 2012 March 2018  
 January 2014 July 2019

**LEGEND**

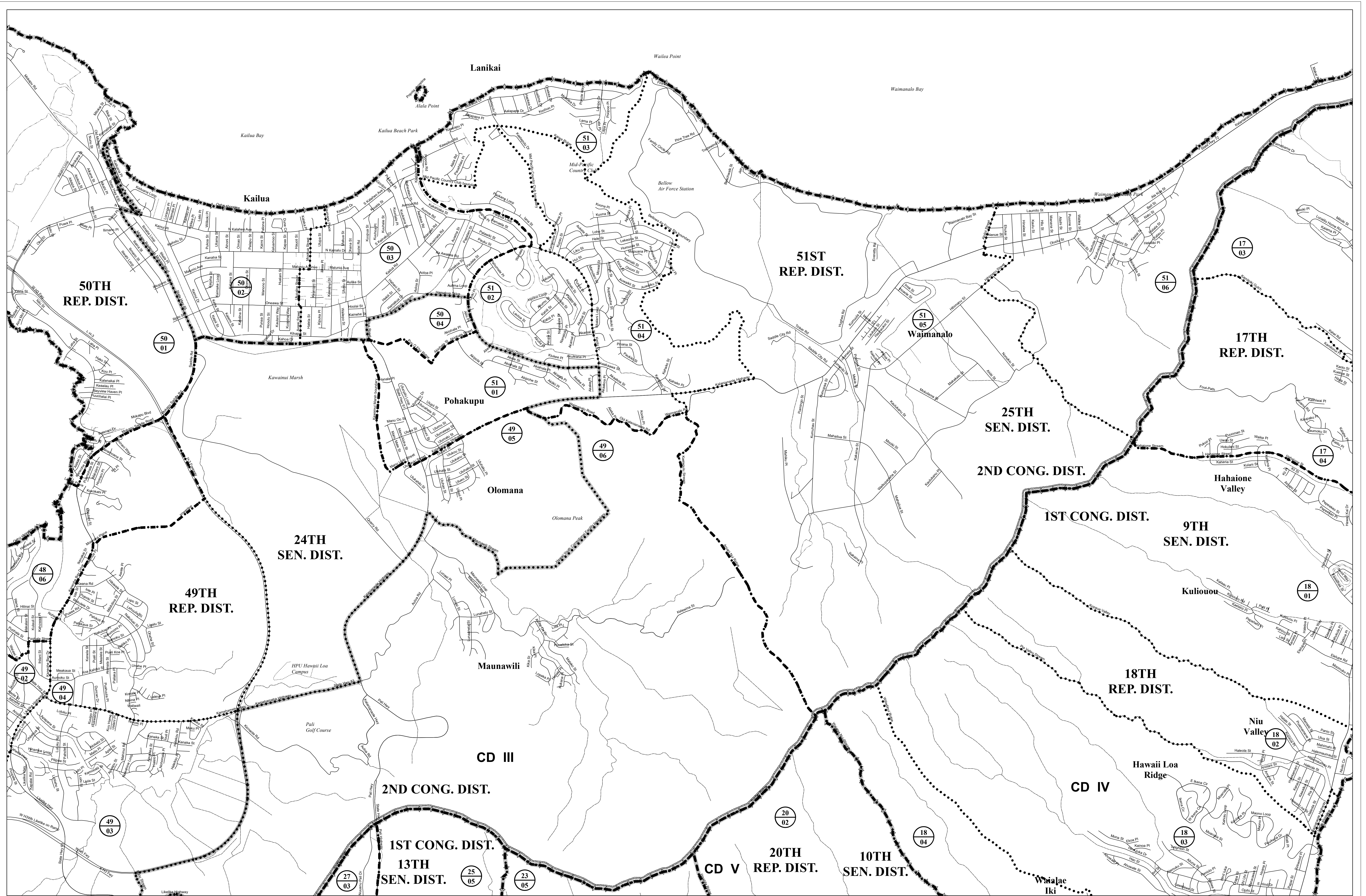
- Congressional District Boundary
- Senatorial District Boundary
- - - Representative District Boundary
- ◇ ◇ Council District Boundary
- • • Precinct Boundary

(24) Representative District  
 (02) Precinct  
 CD II Council District

**DISTRICT - PRECINCT**

23RD REPRESENTATIVE DISTRICT 23-05 Vote By Mail Precinct	28TH REPRESENTATIVE DISTRICT 28-03 Vote By Mail Precinct 28-04 Vote By Mail Precinct	33RD REPRESENTATIVE DISTRICT 33-01 Vote By Mail Precinct 33-04 Vote By Mail Precinct 33-05 Vote By Mail Precinct	47TH REPRESENTATIVE DISTRICT 47-04 Vote By Mail Precinct	49TH REPRESENTATIVE DISTRICT 49-01 Vote By Mail Precinct 49-02 Vote By Mail Precinct 49-03 Vote By Mail Precinct 49-04 Vote By Mail Precinct 49-05 Vote By Mail Precinct 49-06 Vote By Mail Precinct	51ST REPRESENTATIVE DISTRICT 51-01 Vote By Mail Precinct
25TH REPRESENTATIVE DISTRICT 25-05 Vote By Mail Precinct	31ST REPRESENTATIVE DISTRICT 31-01 Vote By Mail Precinct	34TH REPRESENTATIVE DISTRICT 34-01 Vote By Mail Precinct 34-03 Vote By Mail Precinct	48TH REPRESENTATIVE DISTRICT 48-01 Vote By Mail Precinct 48-02 Vote By Mail Precinct 48-03 Vote By Mail Precinct 48-04 Vote By Mail Precinct 48-05 Vote By Mail Precinct 48-06 Vote By Mail Precinct	50TH REPRESENTATIVE DISTRICT 50-01 Vote By Mail Precinct 50-02 Vote By Mail Precinct 50-03 Vote By Mail Precinct 50-04 Vote By Mail Precinct	
27TH REPRESENTATIVE DISTRICT 27-03 Vote By Mail Precinct	32ND REPRESENTATIVE DISTRICT 32-01 Vote By Mail Precinct	35TH REPRESENTATIVE DISTRICT 35-07 Zero Population Precinct			

Source: U.S. Census Bureau TIGER 2010 and Office of Elections. Accuracy of the map is limited to the accuracy of the TIGER data.  
 Oahu Regional #12

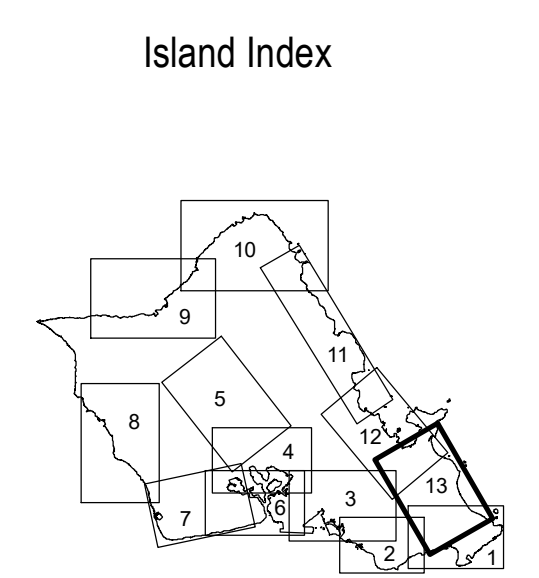


STATE OF HAWAII  
ELECTION MAP

REGIONAL MAP (Kailua - Waimanalo)

# OAHU #13

CITY AND COUNTY OF HONOLULU



CONGRESSIONAL DISTRICT: 1ST\*, 2ND\*  
SENATORIAL DISTRICT: 9TH\* - 11TH\*, 13TH\*, 24TH\*, 25TH\*  
REPRESENTATIONAL DISTRICT: 17TH\*, 18TH\*, 20TH\*, 23RD\*, 25TH\*, 27TH\*, 48TH\* - 51ST\*  
COUNCIL DISTRICT: III\* - VI\*  
\* Portion of

**OFFICE OF ELECTIONS**  
May 2012 July 2019  
June 2012  
January 2014  
September 2017

**LEGEND**

- Congressional District Boundary
- Senatorial District Boundary
- Representative District Boundary
- ◇◇◇ Council District Boundary
- Precinct Boundary

24 Representative District  
02 Precinct  
CD II Council District

**DISTRICT - PRECINCT**

17TH REPRESENTATIVE DISTRICT 17-03 Vote By Mail Precinct 17-04 Vote By Mail Precinct	20TH REPRESENTATIVE DISTRICT 20-02 Vote By Mail Precinct	27TH REPRESENTATIVE DISTRICT 27-03 Vote By Mail Precinct	50TH REPRESENTATIVE DISTRICT 50-01 Vote By Mail Precinct 50-02 Vote By Mail Precinct 50-03 Vote By Mail Precinct 50-04 Vote By Mail Precinct
18TH REPRESENTATIVE DISTRICT 18-01 Vote By Mail Precinct 18-03 Vote By Mail Precinct 18-04 Vote By Mail Precinct	23RD REPRESENTATIVE DISTRICT 23-05 Vote By Mail Precinct	48TH REPRESENTATIVE DISTRICT 48-06 Vote By Mail Precinct	51ST REPRESENTATIVE DISTRICT 51-01 Vote By Mail Precinct 51-02 Vote By Mail Precinct 51-03 Vote By Mail Precinct 51-04 Vote By Mail Precinct 51-05 Vote By Mail Precinct 51-06 Vote By Mail Precinct
49TH REPRESENTATIVE DISTRICT 49-02 Vote By Mail Precinct 49-03 Vote By Mail Precinct 49-04 Vote By Mail Precinct 49-05 Vote By Mail Precinct 49-06 Vote By Mail Precinct	25TH REPRESENTATIVE DISTRICT 25-05 Vote By Mail Precinct		

Source: U.S. Census Bureau TIGER 2010 and Office of Elections.  
Accuracy of the map is limited to the accuracy of the TIGER data.

Oahu Regional #13