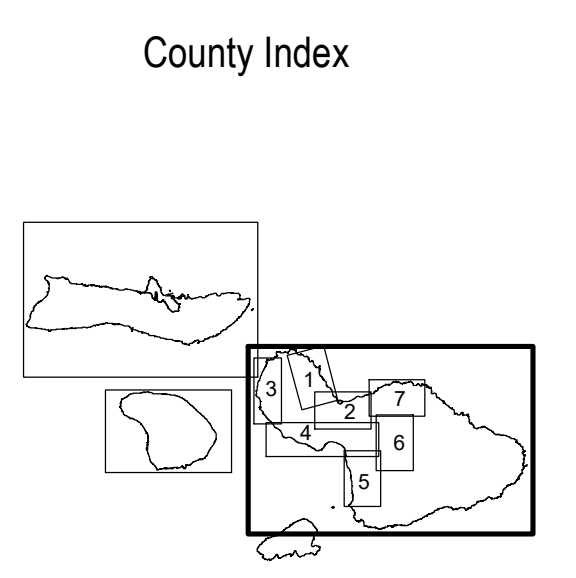


**STATE OF HAWAII  
ELECTION MAP**

**ISLAND OF MAUI  
COUNTY OF MAUI**



CONGRESSIONAL DISTRICT: 2\*  
 SENATORIAL DISTRICT: 5, 6, 7\*  
 REPRESENTATIONAL DISTRICT: 8 - 12, 13\*  
 \* Portion of

**OFFICE OF ELECTIONS**  
 May 2012      September 2017  
 January 2014      July 2019  
 June 2016

**LEGEND**

- Senatorial District Boundary
- Representative District Boundary
- Precinct Boundary

Representative District  
 Precinct

**DISTRICT - PRECINCT**

**8TH REPRESENTATIVE DISTRICT**  
 08-01 Vote By Mail Precinct  
 08-02 Vote By Mail Precinct  
 08-03 Vote By Mail Precinct  
 08-04 Vote By Mail Precinct  
 08-05 Vote By Mail Precinct  
 08-06 Vote By Mail Precinct  
 08-07 Vote By Mail Precinct

**9TH REPRESENTATIVE DISTRICT**  
 09-01 Vote By Mail Precinct  
 09-02 Vote By Mail Precinct  
 09-03 Vote By Mail Precinct  
 09-04 Vote By Mail Precinct

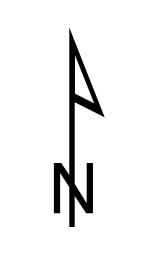
**10TH REPRESENTATIVE DISTRICT**  
 10-01 Vote By Mail Precinct  
 10-02 Vote By Mail Precinct  
 10-03 Vote By Mail Precinct  
 10-04 Vote By Mail Precinct  
 10-05 Vote By Mail Precinct

**11TH REPRESENTATIVE DISTRICT**  
 11-01 Vote By Mail Precinct  
 11-02 Vote By Mail Precinct  
 11-03 Vote By Mail Precinct  
 11-04 Vote By Mail Precinct

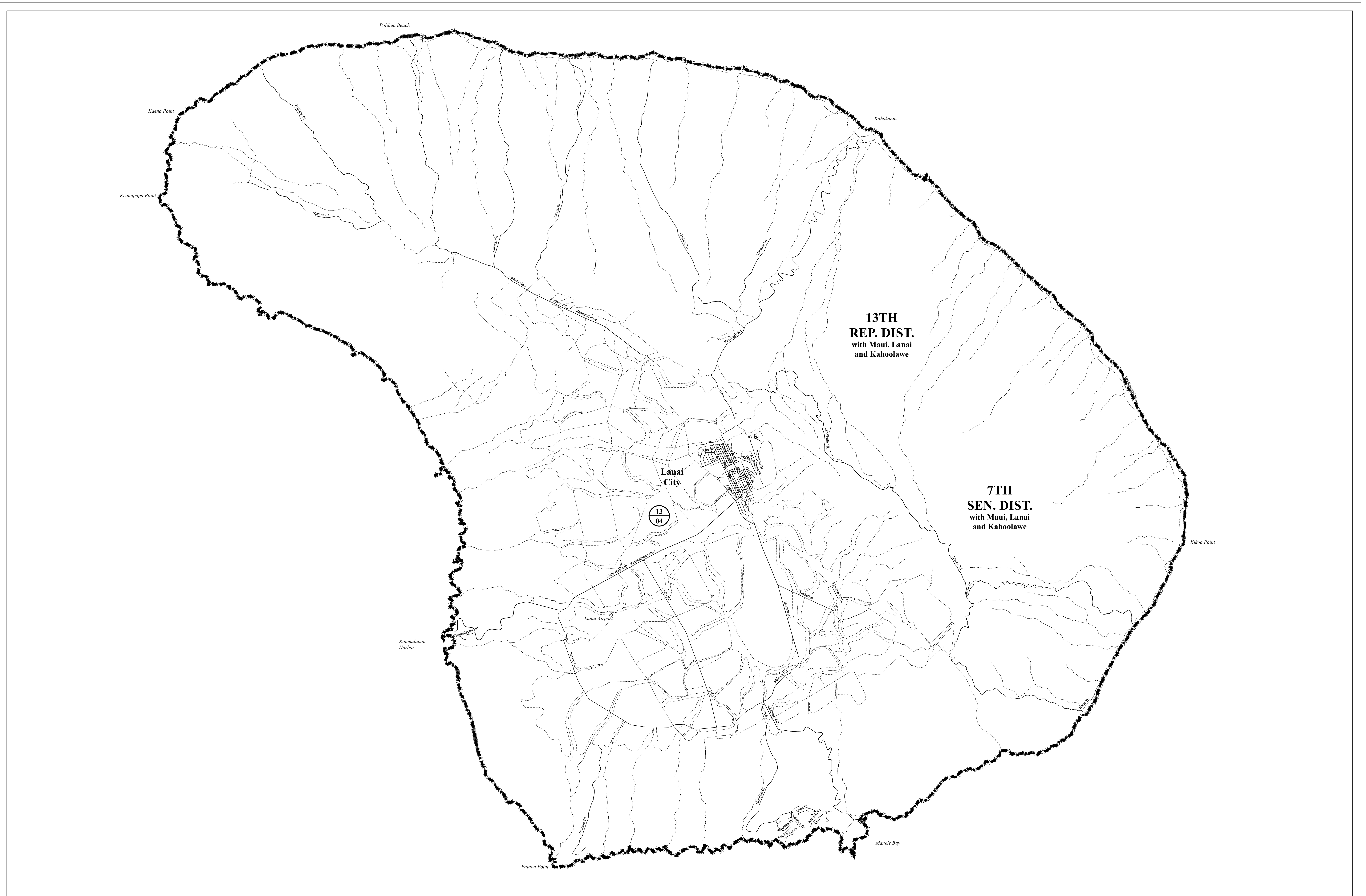
**12TH REPRESENTATIVE DISTRICT**  
 12-01 Vote By Mail Precinct  
 12-02 Vote By Mail Precinct  
 12-03 Vote By Mail Precinct  
 12-04 Vote By Mail Precinct  
 12-05 Vote By Mail Precinct  
 12-06 Vote By Mail Precinct

**13TH REPRESENTATIVE DISTRICT**  
 13-01 Vote By Mail Precinct  
 13-02 Vote By Mail Precinct  
 13-03 Vote By Mail Precinct

Source: U.S. Census Bureau TIGER 2010 and Office of Elections.  
 Accuracy of the map is limited to the accuracy of the TIGER data.



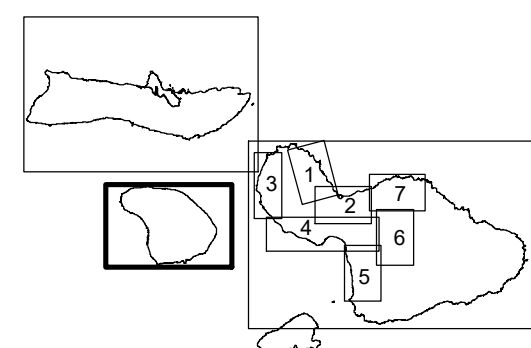




STATE OF HAWAII  
ELECTION MAP

ISLAND OF LANAI  
COUNTY OF MAUI

County Index



CONGRESSIONAL DISTRICT: 2ND\*  
SENATORIAL DISTRICT: 7TH  
REPRESENTATIONAL DISTRICT: 13TH  
\* Portion of

OFFICE OF ELECTIONS  
May 2012  
January 2014  
July 2019

LEGEND

- Senatorial District Boundary
- - - Representative District Boundary
- • • Precinct Boundary

24 Representative District  
02 Precinct

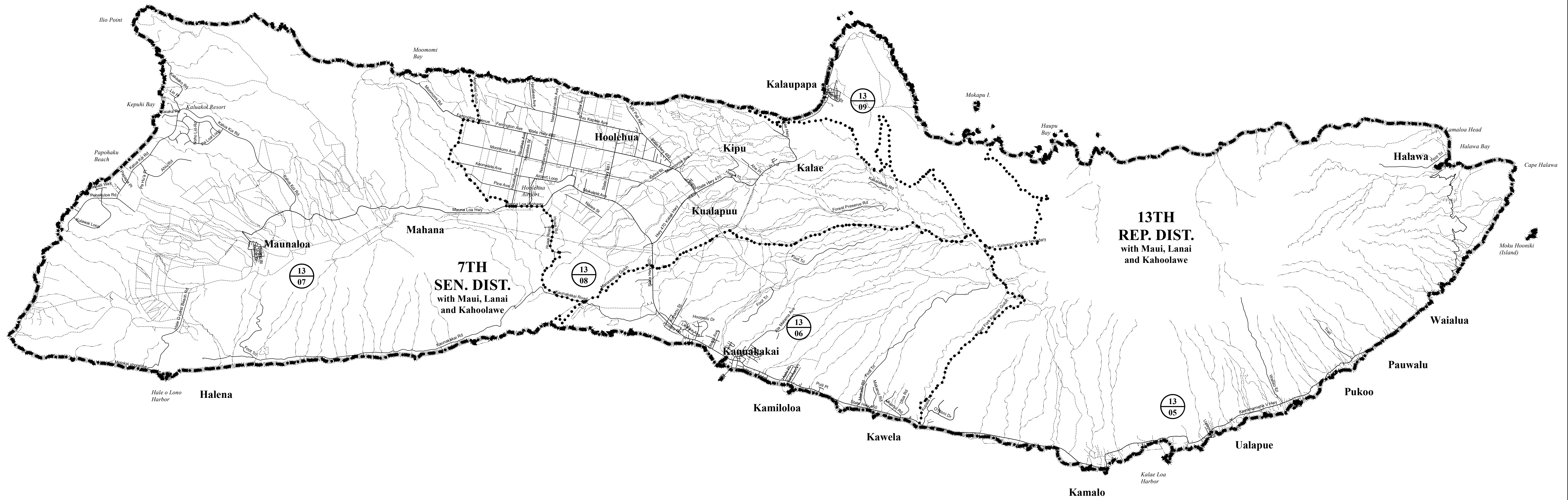
DISTRICT - PRECINCT

13TH REPRESENTATIVE DISTRICT  
13-04 Vote By Mail Precinct

Source: U.S. Census Bureau TIGER 2010 and Office of Elections.  
Accuracy of the map is limited to the accuracy of the TIGER data.

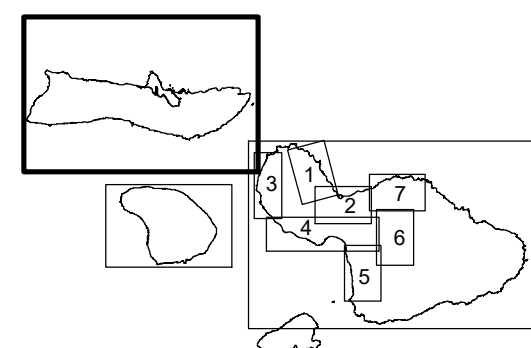






STATE OF HAWAII  
ELECTION MAP

County Index



ISLAND OF MOLOKAI  
COUNTY OF MAUI  
(including County of Kalawao)

CONGRESSIONAL DISTRICT: 2ND\*  
SENATORIAL DISTRICT: 7TH  
REPRESENTATIONAL DISTRICT: 13TH  
\* Portion of

OFFICE OF ELECTIONS  
May 2012 July 2019  
January 2014  
September 2017

LEGEND

- Senatorial District Boundary
- - - Representative District Boundary
- • • Precinct Boundary

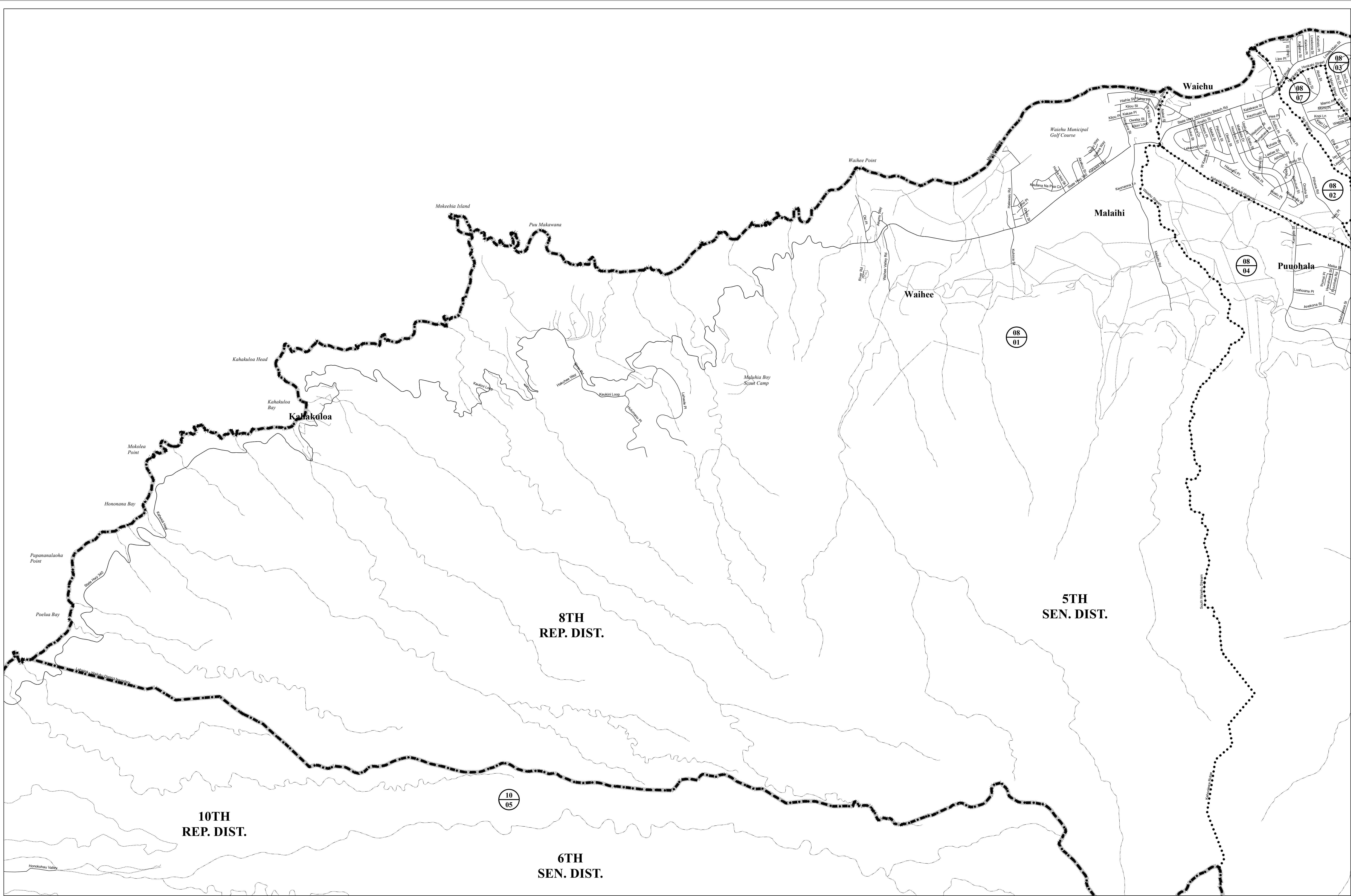
- 24 Representative District
- 02 Precinct

DISTRICT - PRECINCT

- 13TH REPRESENTATIVE DISTRICT
- 13-05 Vote By Mail Precinct
- 13-06 Vote By Mail Precinct
- 13-07 Vote By Mail Precinct
- 13-08 Vote By Mail Precinct
- 13-09 Vote By Mail Precinct





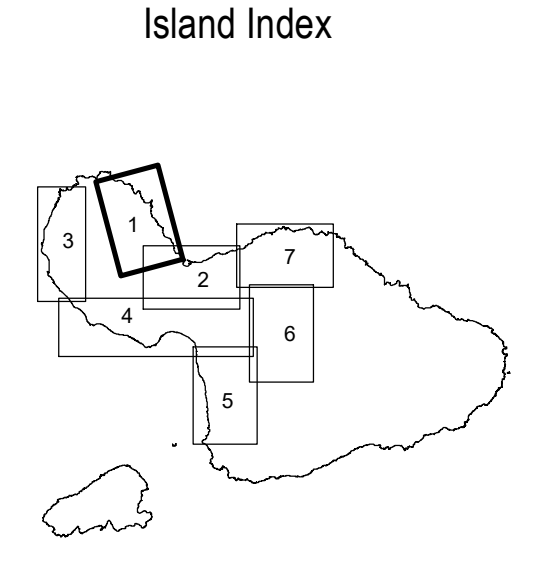


STATE OF HAWAII  
ELECTION MAP

REGIONAL MAP (Kahakuloa - Waiehu)

# MAUI #1

COUNTY OF MAUI



CONGRESSIONAL DISTRICT: 2ND\*  
SENATORIAL DISTRICT: 5TH\*, 6TH\*  
REPRESENTATIONAL DISTRICT: 8TH\*, 10TH\*  
\* Portion of

OFFICE OF ELECTIONS  
May 2012  
January 2014  
July 2019

**LEGEND**

- Senatorial District Boundary
- - - Representative District Boundary
- Precinct Boundary

24 Representative District  
02 Precinct

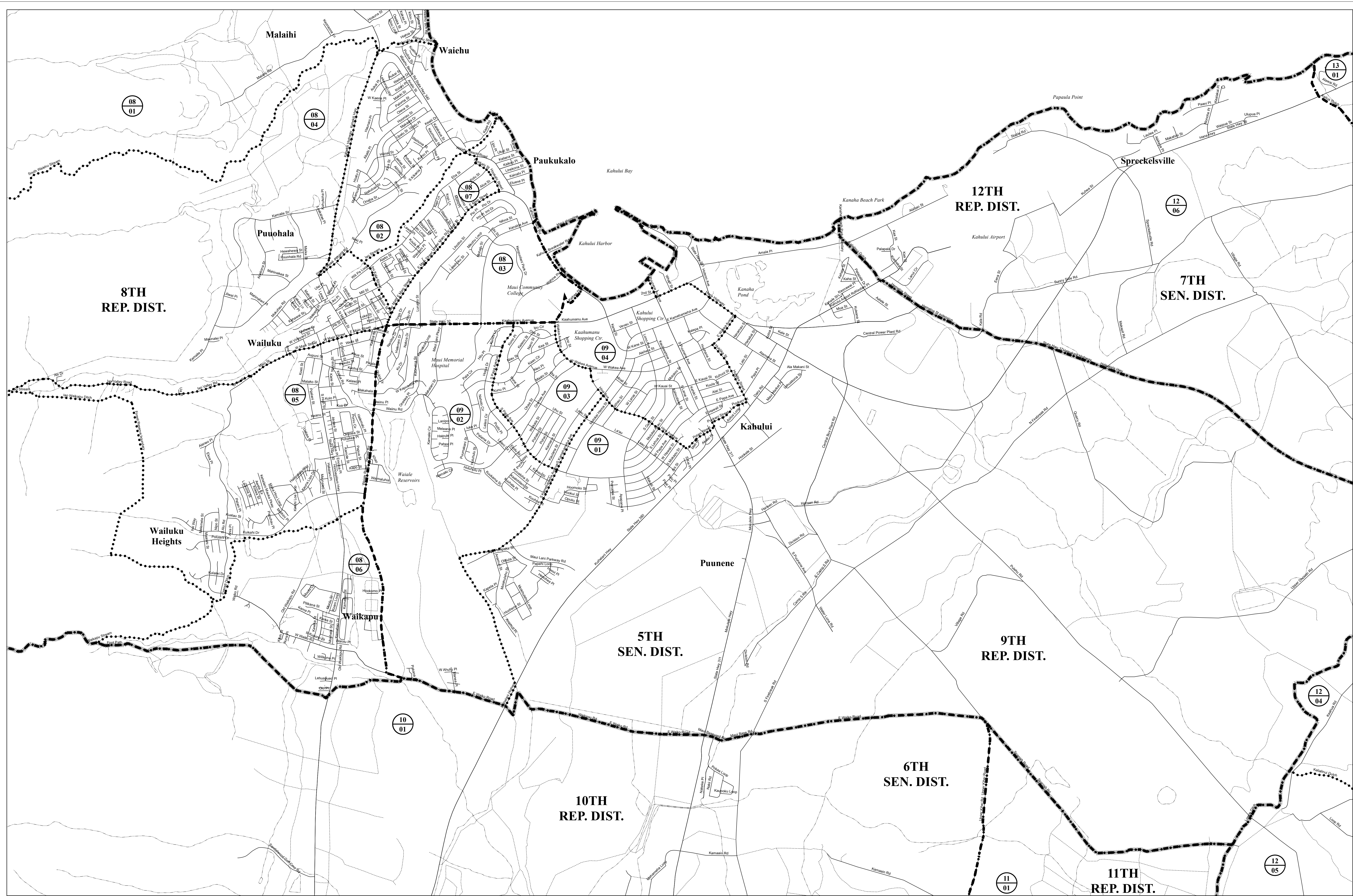
**DISTRICT - PRECINCT**

8TH REPRESENTATIVE DISTRICT  
08-01 Vote By Mail Precinct  
08-02 Vote By Mail Precinct  
08-03 Vote By Mail Precinct  
08-04 Vote By Mail Precinct  
08-07 Vote By Mail Precinct

10TH REPRESENTATIVE DISTRICT  
10-05 Vote By Mail Precinct

Source: U.S. Census Bureau TIGER 2010 and Office of Elections. Accuracy of the map is limited to the accuracy of the TIGER data.



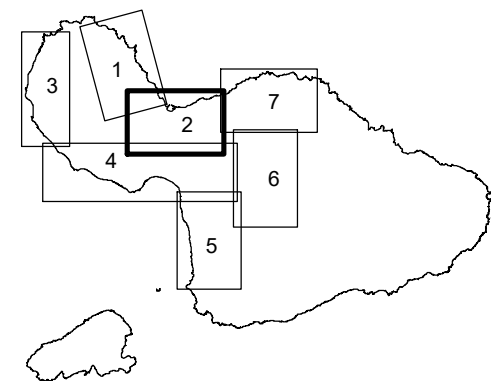


STATE OF HAWAII  
ELECTION MAP

REGIONAL MAP (Wailuku - Kahului)

**MAUI #2**  
COUNTY OF MAUI

Island Index



CONGRESSIONAL DISTRICT: 2ND\*  
SENATORIAL DISTRICT: 5TH\* - 7TH\*  
REPRESENTATIONAL DISTRICT: 8TH\* - 13TH\*  
\* Portion of

**OFFICE OF ELECTIONS**  
May 2012      July 2019  
January 2014  
June 2016  
September 2017

**LEGEND**

- Senatorial District Boundary
- - - Representative District Boundary
- Precinct Boundary

24 Representative District  
02 Precinct

**DISTRICT - PRECINCT**

8TH REPRESENTATIVE DISTRICT  
08-01 Vote By Mail Precinct  
08-02 Vote By Mail Precinct  
08-03 Vote By Mail Precinct  
08-04 Vote By Mail Precinct  
08-05 Vote By Mail Precinct  
08-06 Vote By Mail Precinct  
08-07 Vote By Mail Precinct

9TH REPRESENTATIVE DISTRICT  
09-01 Vote By Mail Precinct  
09-02 Vote By Mail Precinct  
09-03 Vote By Mail Precinct  
09-04 Vote By Mail Precinct

10TH REPRESENTATIVE DISTRICT  
10-01 Vote By Mail Precinct

11TH REPRESENTATIVE DISTRICT  
11-01 Vote By Mail Precinct

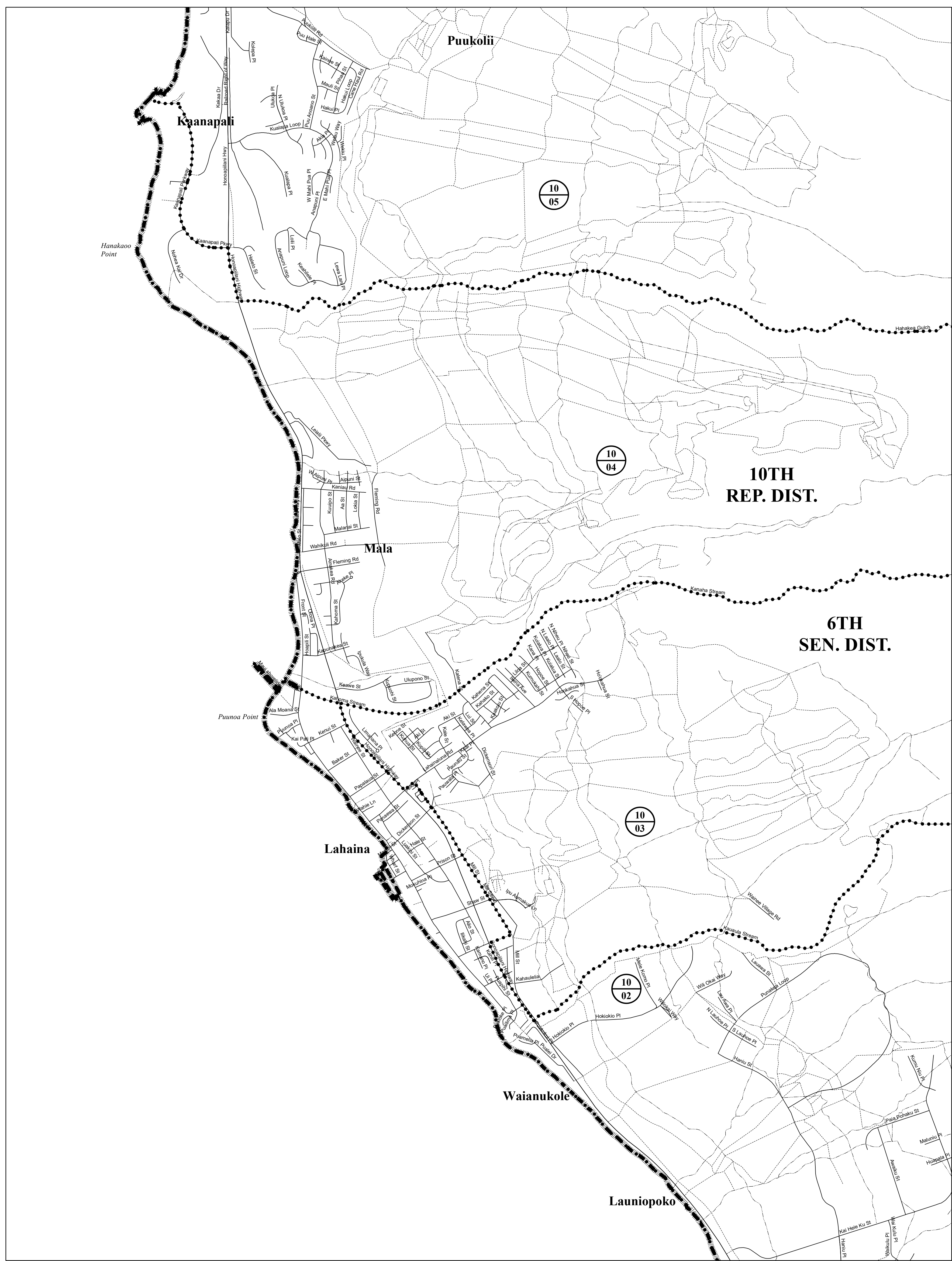
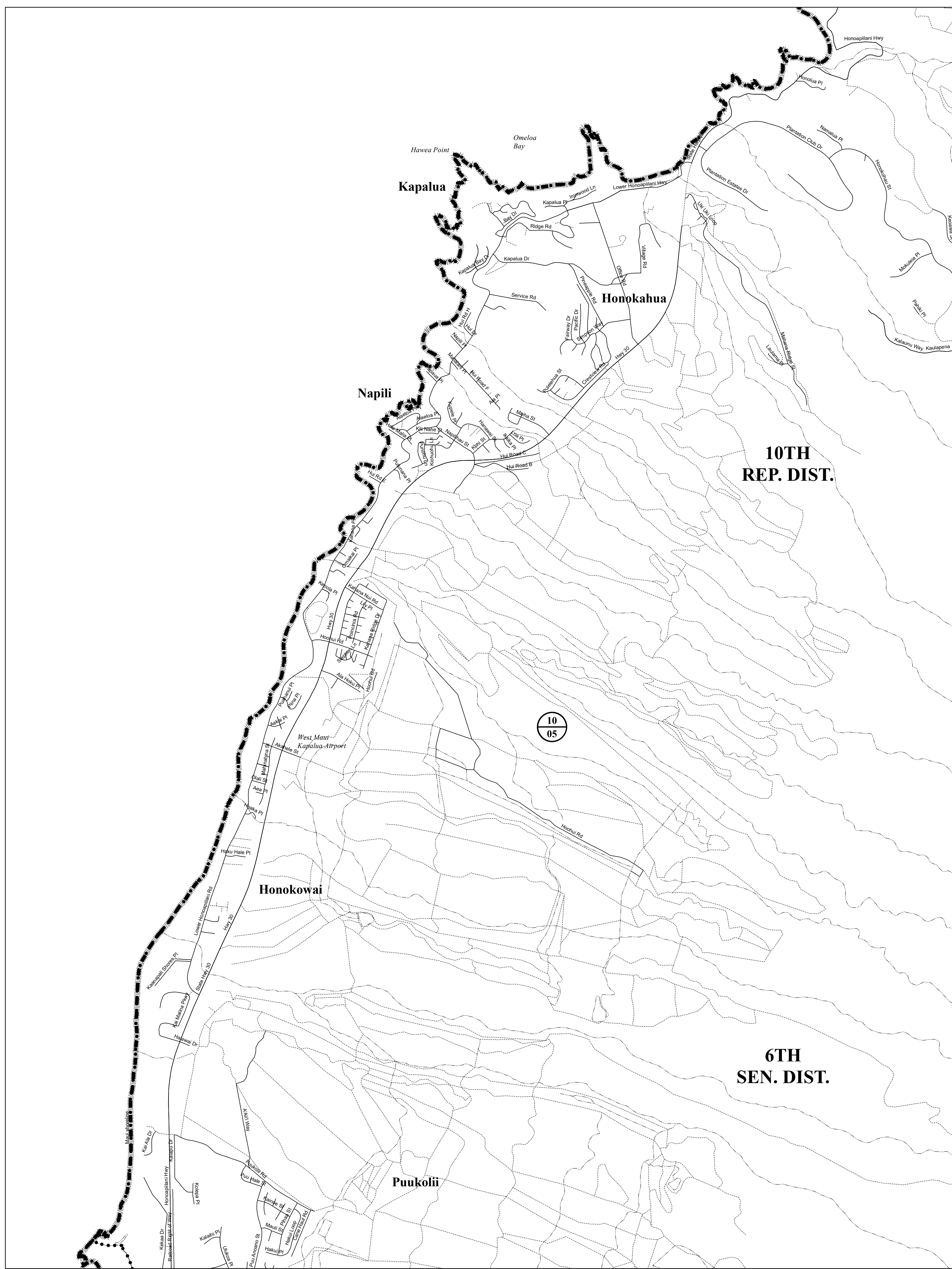
12TH REPRESENTATIVE DISTRICT  
12-04 Vote By Mail Precinct  
12-05 Vote By Mail Precinct  
12-06 Vote By Mail Precinct

13TH REPRESENTATIVE DISTRICT  
13-01 Vote By Mail Precinct



Source: U.S. Census Bureau TIGER 2010 and Office of Elections. Accuracy of the map is limited to the accuracy of the TIGER data.



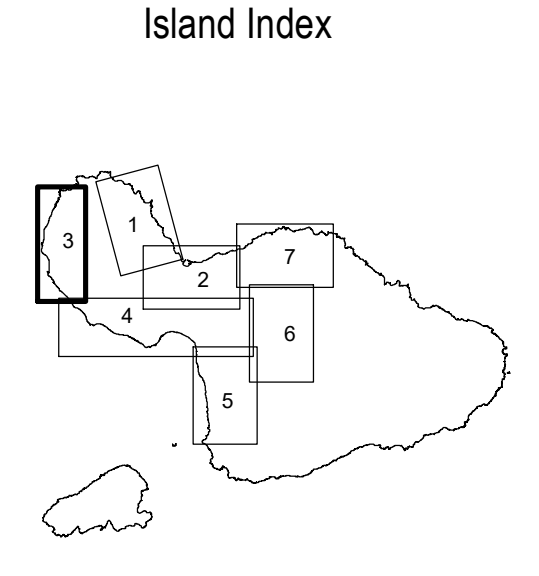


STATE OF HAWAII  
ELECTION MAP

REGIONAL MAP (Kapalua - Lahaina)

# MAUI #3

COUNTY OF MAUI



CONGRESSIONAL DISTRICT: 2ND\*  
SENATORIAL DISTRICT: 6TH\*  
REPRESENTATIONAL DISTRICT: 10TH\*  
\* Portion of

**OFFICE OF ELECTIONS**  
May 2012  
January 2014  
July 2019

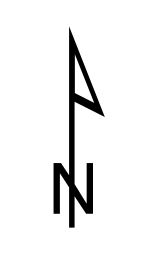
**LEGEND**

- Senatorial District Boundary
- - - Representative District Boundary
- Precinct Boundary

24 Representative District  
02 Precinct

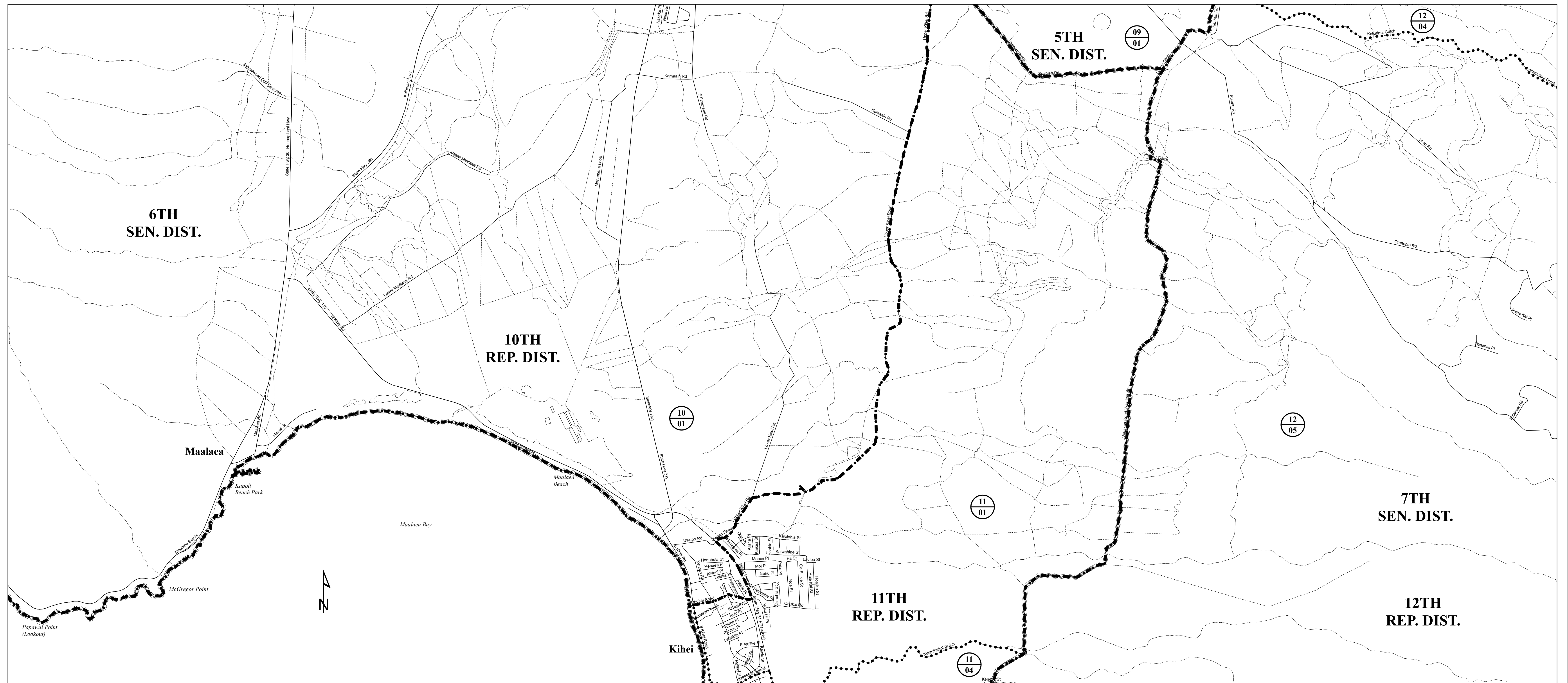
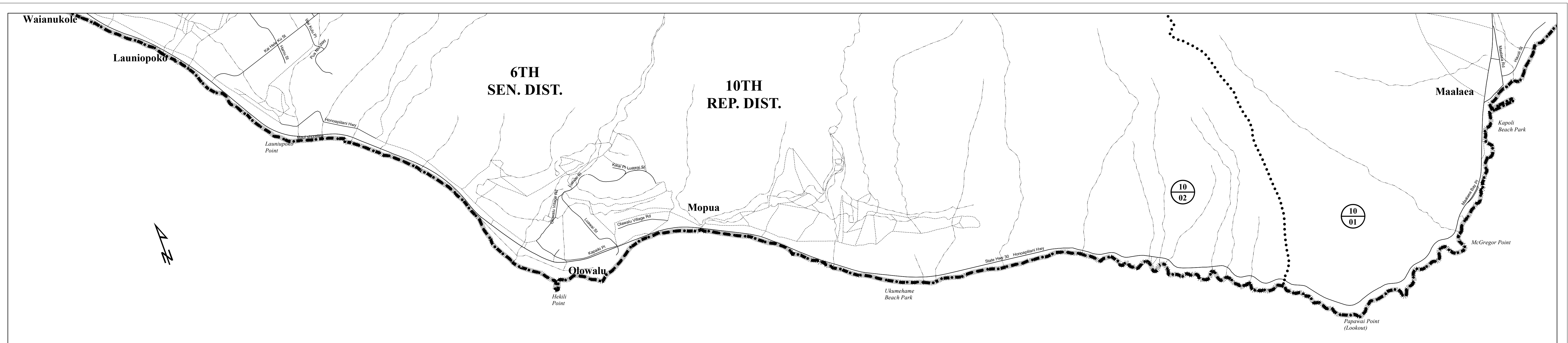
**DISTRICT - PRECINCT**

10TH REPRESENTATIVE DISTRICT  
10-02 Vote By Mail Precinct  
10-03 Vote By Mail Precinct  
10-04 Vote By Mail Precinct  
10-05 Vote By Mail Precinct



Source: U.S. Census Bureau TIGER 2010 and Office of Elections. Accuracy of the map is limited to the accuracy of the TIGER data.



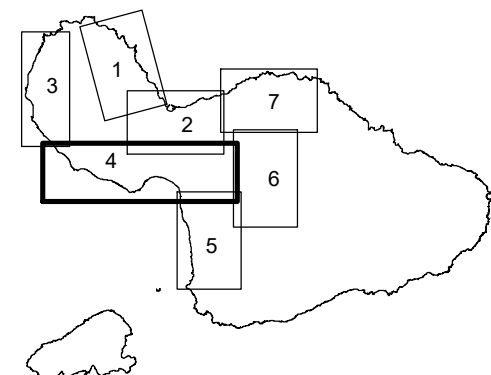


**STATE OF HAWAII  
ELECTION MAP**

REGIONAL MAP (Olowalu - Kihei)

**MAUI #4**  
COUNTY OF MAUI

Island Index



CONGRESSIONAL DISTRICT: 2ND\*  
SENATORIAL DISTRICT: 5TH\* - 7TH\*  
REPRESENTATIONAL DISTRICT: 9TH\* - 12TH\*  
\* Portion of

**OFFICE OF ELECTIONS**

May 2012  
January 2014  
June 2016  
July 2019

**LEGEND**

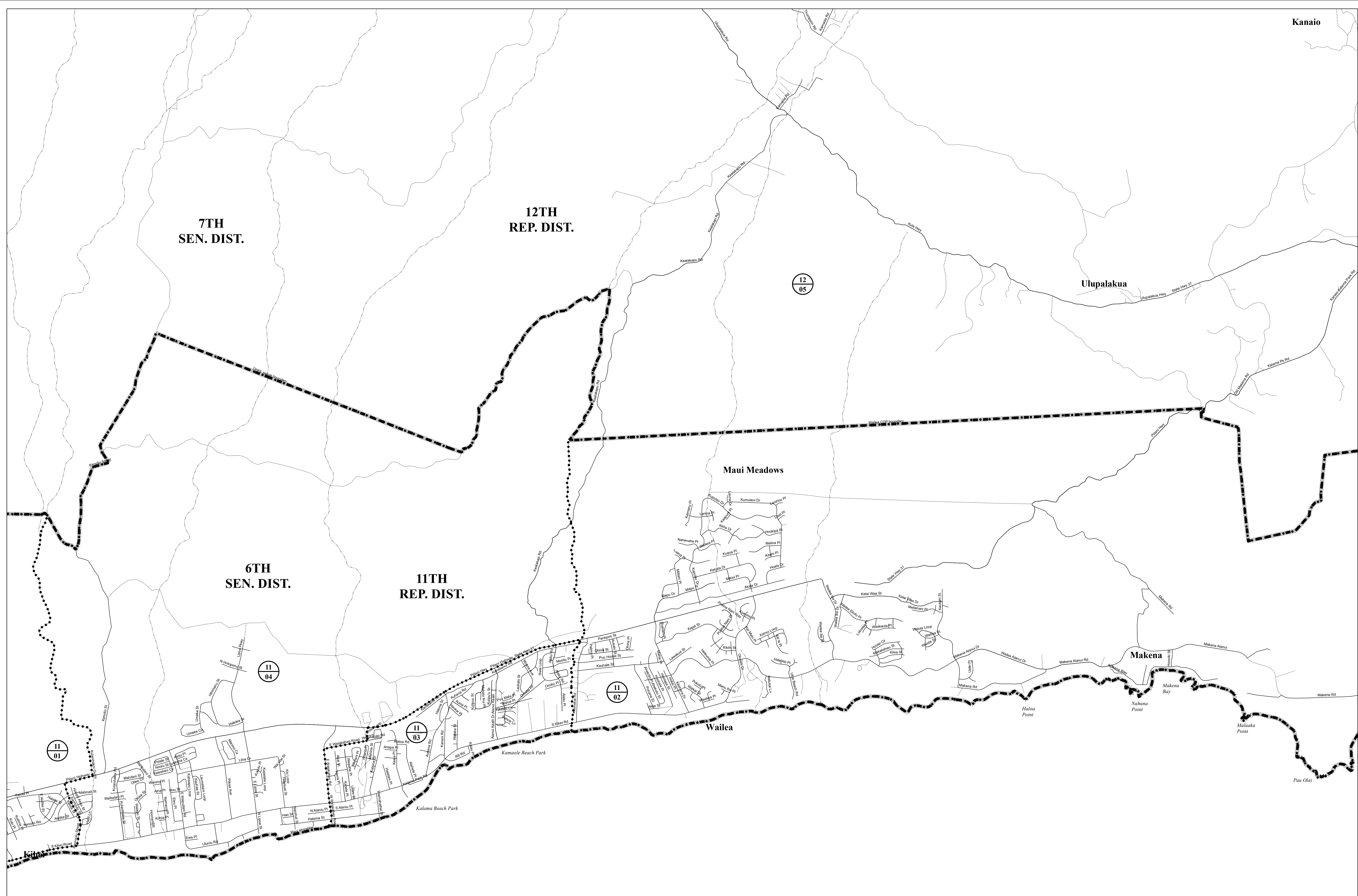
- Senatorial District Boundary
- Representative District Boundary
- Precinct Boundary

- Representative District
- Precinct

**DISTRICT - PRECINCT**

- 9TH REPRESENTATIVE DISTRICT  
09-01 Vote By Mail Precinct
- 10TH REPRESENTATIVE DISTRICT  
10-01 Vote By Mail Precinct  
10-02 Vote By Mail Precinct
- 11TH REPRESENTATIVE DISTRICT  
11-01 Vote By Mail Precinct  
11-04 Vote By Mail Precinct
- 12TH REPRESENTATIVE DISTRICT  
12-04 Vote By Mail Precinct  
12-05 Vote By Mail Precinct



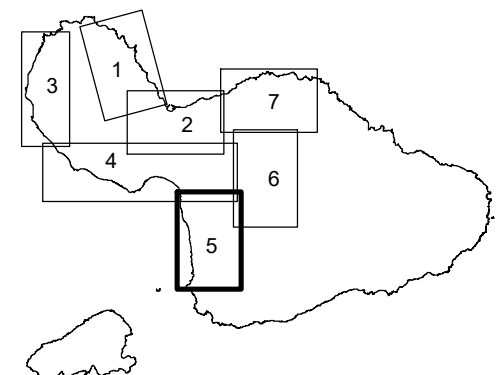


STATE OF HAWAII  
ELECTION MAP

REGIONAL MAP (Wailea)

**MAUI #5**  
COUNTY OF MAUI

Island Index



CONGRESSIONAL DISTRICT: 2ND\*  
SENATORIAL DISTRICT: 6TH\*, 7TH\*  
REPRESENTATIONAL DISTRICT: 11TH\*, 12TH\*  
\* Portion of

**OFFICE OF ELECTIONS**  
May 2012  
January 2014  
July 2019

**LEGEND**

- Senatorial District Boundary
- - - Representative District Boundary
- Precinct Boundary

24  
02  
Representative District  
Precinct

**DISTRICT - PRECINCT**

11TH REPRESENTATIVE DISTRICT  
11-01 Vote By Mail Precinct  
11-02 Vote By Mail Precinct  
11-03 Vote By Mail Precinct  
11-04 Vote By Mail Precinct

12TH REPRESENTATIVE DISTRICT  
12-05 Vote By Mail Precinct

Kanaio

Ulupalakua

Maui Meadows

Makena

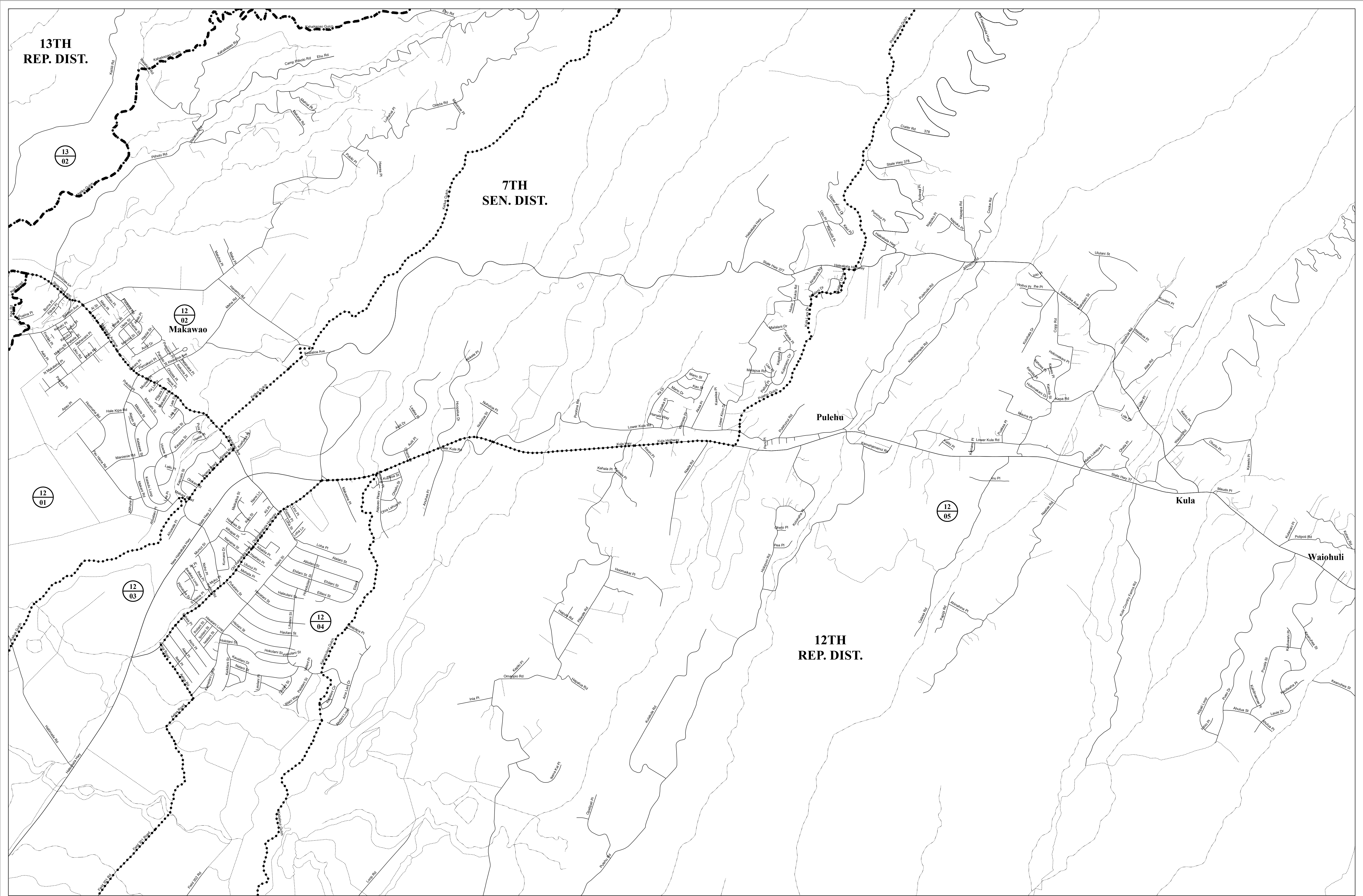
Wailea

Puu Olati



Source: U.S. Census Bureau TIGER 2010 and Office of Elections.  
Accuracy of the map is limited to the accuracy of the TIGER data.



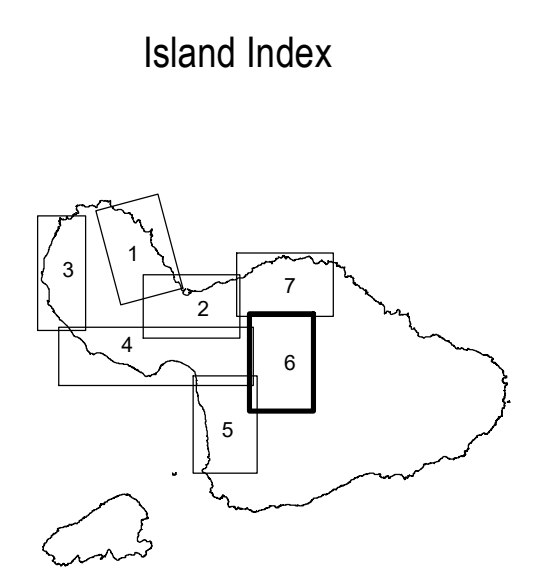


STATE OF HAWAII  
ELECTION MAP

REGIONAL MAP (Makawao - Kula)

**MAUI #6**

COUNTY OF MAUI



CONGRESSIONAL DISTRICT: 2ND\*  
SENATORIAL DISTRICT: 7TH\*  
REPRESENTATIONAL DISTRICT: 12TH\*, 13TH\*  
\* Portion of

**OFFICE OF ELECTIONS**  
May 2012  
January 2014  
July 2019

**LEGEND**

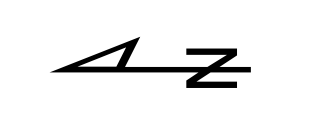
- Senatorial District Boundary
- - - Representative District Boundary
- Precinct Boundary

24 Representative District  
02 Precinct

**DISTRICT - PRECINCT**

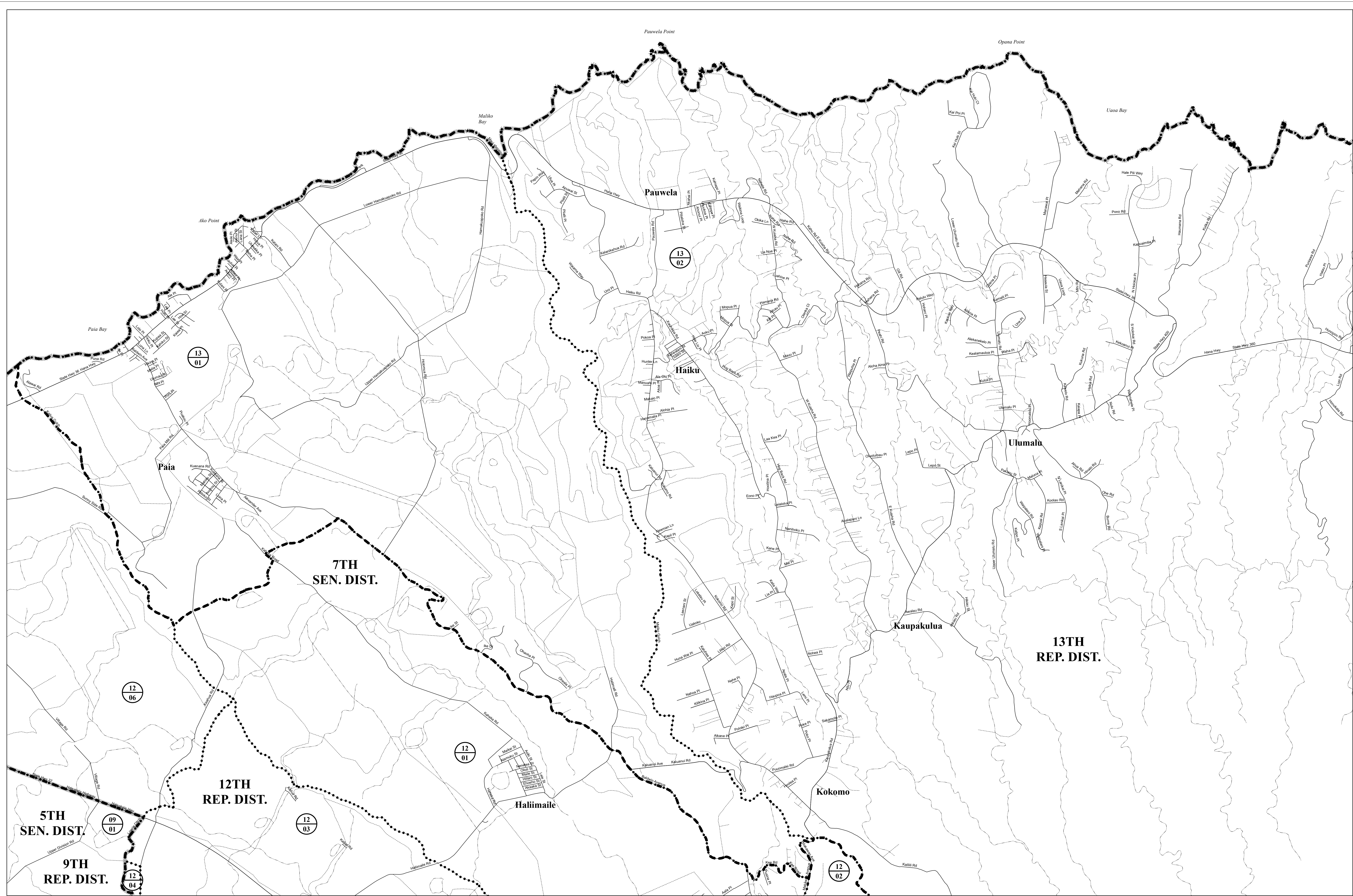
12TH REPRESENTATIVE DISTRICT  
12-01 Vote By Mail Precinct  
12-02 Vote By Mail Precinct  
12-03 Vote By Mail Precinct  
12-04 Vote By Mail Precinct  
12-05 Vote By Mail Precinct

13TH REPRESENTATIVE DISTRICT  
13-02 Vote By Mail Precinct



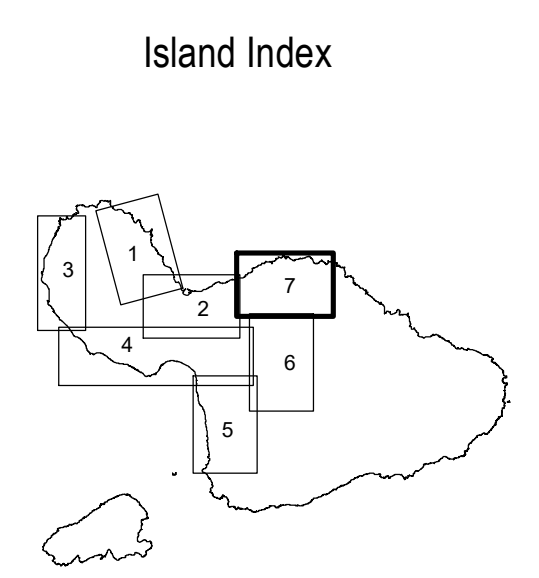
Source: U.S. Census Bureau TIGER 2010 and Office of Elections.  
Accuracy of the map is limited to the accuracy of the TIGER data.





STATE OF HAWAII  
ELECTION MAP

REGIONAL MAP (Haiku)  
**MAUI #7**  
COUNTY OF MAUI



CONGRESSIONAL DISTRICT: 2ND\*  
SENATORIAL DISTRICT: 5TH\*, 7TH\*  
REPRESENTATIONAL DISTRICT: 9TH\*, 12TH\*, 13TH\*  
\* Portion of

**OFFICE OF ELECTIONS**  
May 2012  
January 2014  
July 2019

**LEGEND**

- Senatorial District Boundary
- - - Representative District Boundary
- Precinct Boundary

24 Representative District  
02 Precinct

**DISTRICT - PRECINCT**

9TH REPRESENTATIVE DISTRICT  
09-01 Vote By Mail Precinct

12TH REPRESENTATIVE DISTRICT  
12-01 Vote By Mail Precinct  
12-02 Vote By Mail Precinct  
12-03 Vote By Mail Precinct  
12-04 Vote By Mail Precinct  
12-06 Vote By Mail Precinct

13TH REPRESENTATIVE DISTRICT  
13-01 Vote By Mail Precinct  
13-02 Vote By Mail Precinct

Source: U.S. Census Bureau TIGER 2010 and Office of Elections.  
Accuracy of the map is limited to the accuracy of the TIGER data.