






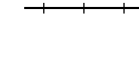




STATE OF HAWAII  
2011 REAPPORTIONMENT  
DISTRICTS:  
U.S. HOUSE OF REPRESENTATIVES  
STATE SENATE  
STATE HOUSE OF REPRESENTATIVES

**HAWAII #2**  
(Puna)  
**ISLAND OF HAWAII**  
**COUNTY OF HAWAII**

LEGEND

-  2011 State House District Boundary
  -  2011 State Senate District Boundary
  -  1 2011 State House District
  -  1 2011 State Senate District
  -  Primary Road
  -  Secondary Road
  -  Private Road or Trail
  -  Railroad
  -  Powerline
  -  Stream, River, Gulch, Lake, Reservoir or Shoreline
- Hawaii County is entirely within U.S. Congressional District 2

NOTES

2011 U.S. Congressional, State House and State Senate districts adopted by Hawaii Reapportionment Commission, March 8, 2012. Minor revisions completed March 30, 2012.

Map prepared by the Office of Elections Reapportionment Project for the Hawaii Reapportionment Commission.

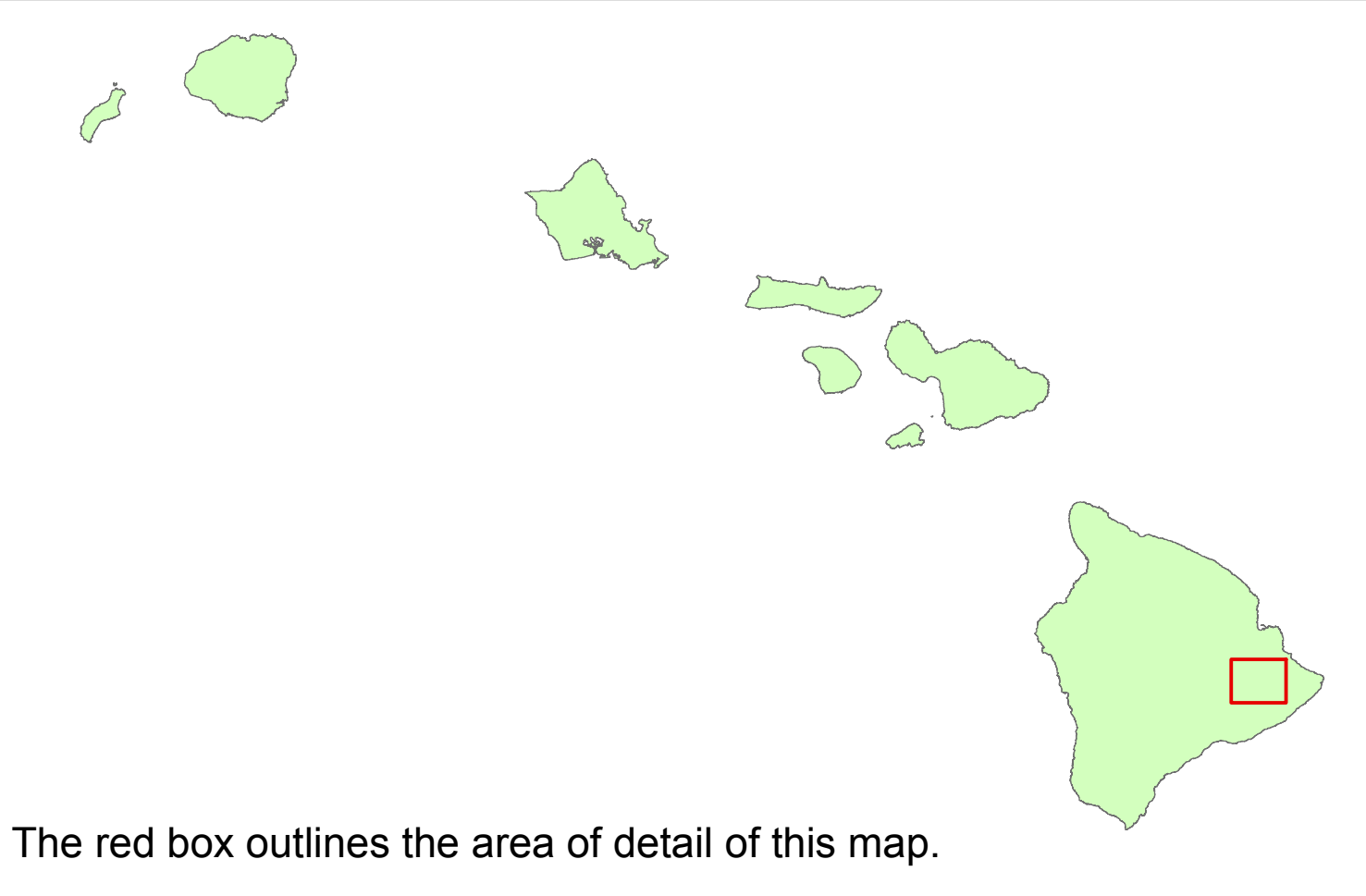


For further information, visit the Office of Elections web site at: <http://hawaii.gov/elections/reapportionment> or call 453-8683 (neighbor islands toll free 1-800-442-8683)

Source: U.S. Bureau of Census 2010 TIGERLINE.

Accuracy of the map is limited to the accuracy of the TIGER data.

Enlarged maps can be viewed and purchased at the Office of Elections, 802 Lehua Avenue, Pearl City, Hawaii 96782

REFERENCE MAP

1:24,000

