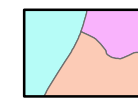






# STATE OF HAWAII 2011 REAPPORTIONMENT

DISTRICTS:  
U.S. HOUSE OF REPRESENTATIVES  
STATE SENATE  
STATE HOUSE OF REPRESENTATIVES

## ISLAND OF OAHU\* CITY & COUNTY OF HONOLULU

### LEGEND

-  2011 State House District Boundary
-  2011 State Senate District Boundary
-  2011 U.S. Congressional District Boundary
- 1** 2011 State House District
- 1** 2011 State Senate District
- 1ST** 2011 U.S. Congressional District
-  Primary Road
-  Secondary Road

### NOTES

2011 U.S. Congressional, State House and State Senate districts adopted by Hawaii Reapportionment Commission, March 8, 2012. Minor revisions completed March 30, 2012.

Map prepared by the Office of Elections Reapportionment Project for the Hawaii Reapportionment Commission.

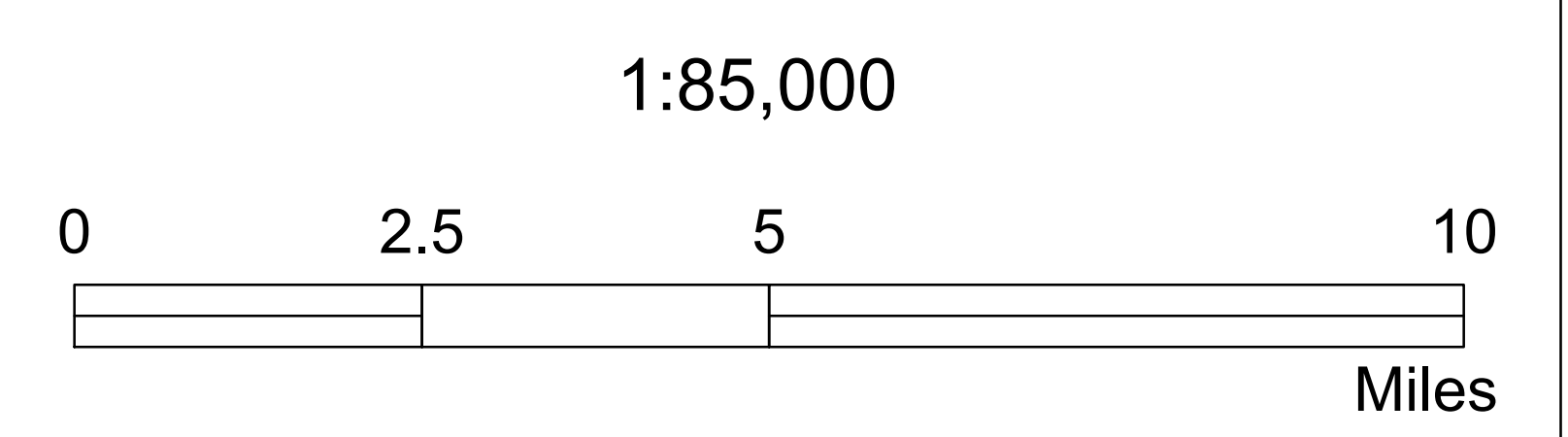

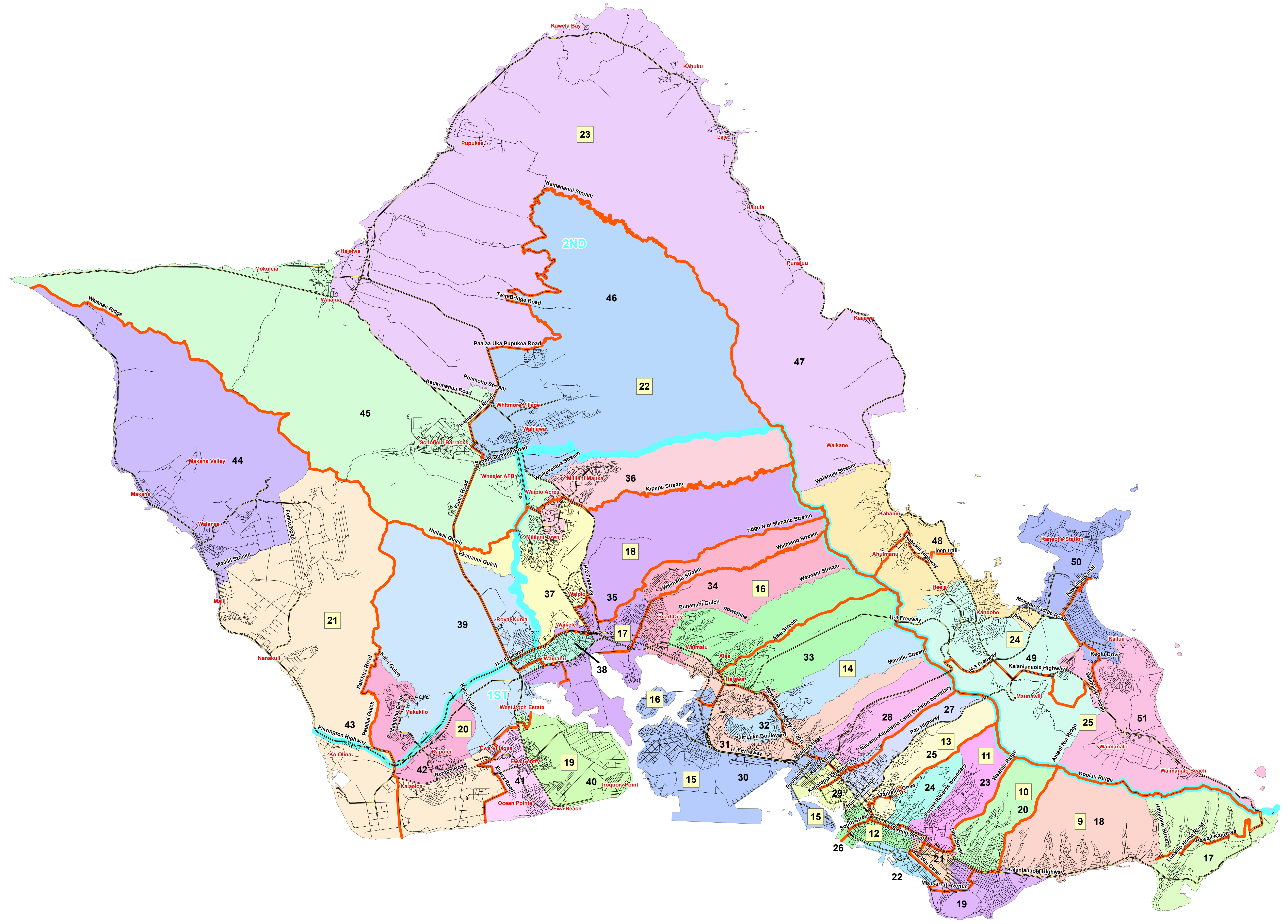
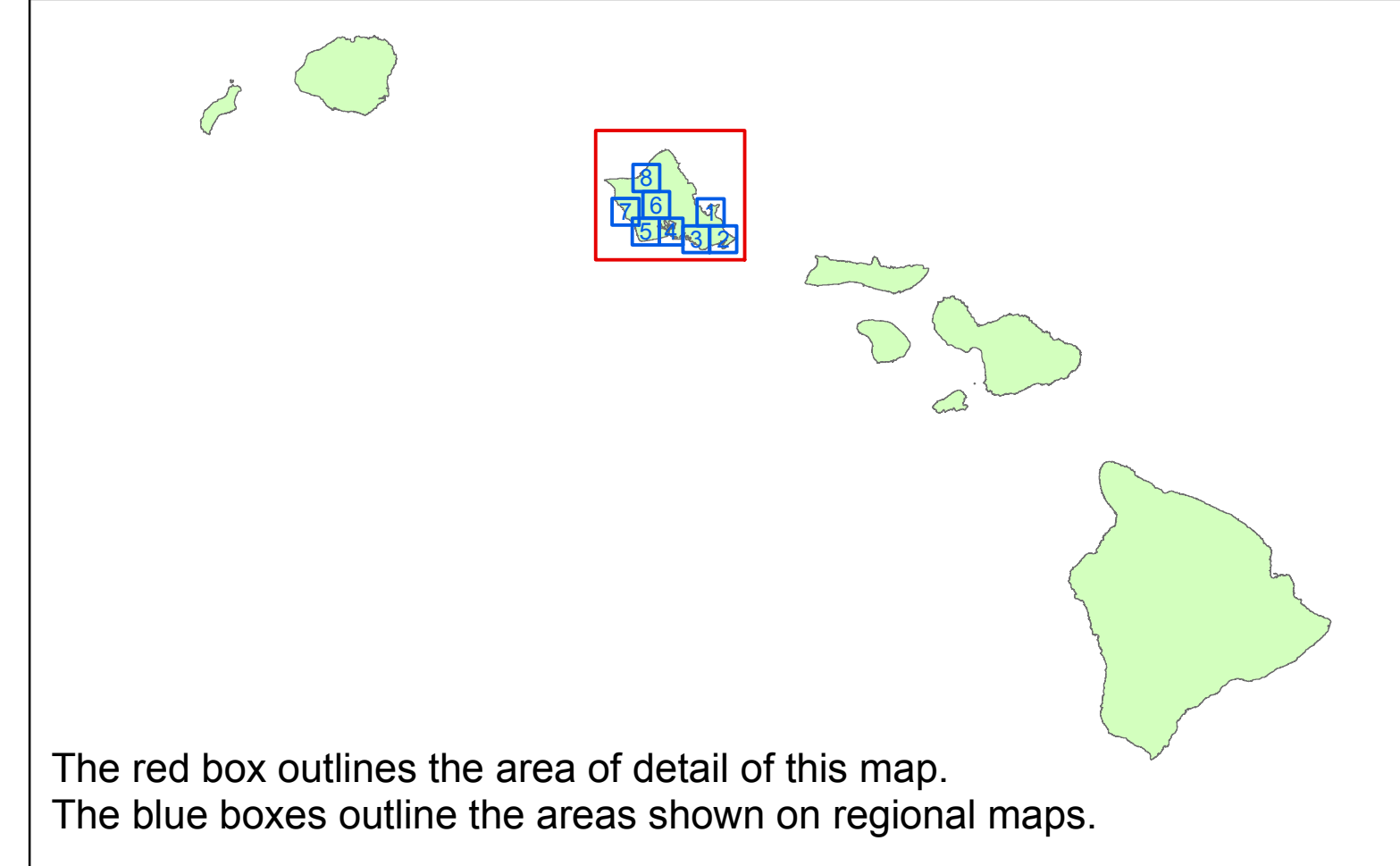
For further information, visit the Office of Elections web site at: <http://hawaii.gov/elections/reapportionment> or call 453-8683 (neighbor islands toll free 1-800-442-8683)

Source: U.S. Bureau of Census 2010 TIGER/LINE.

Accuracy of the map is limited to the accuracy of the TIGER data.

Enlarged maps can be viewed and purchased at the Office of Elections, 802 Lehua Avenue, Pearl City, Hawaii 96782

### REFERENCE MAP



\*Not Shown: Northwestern Hawaiian Islands, part of House District 51 and Senate District 25