EXHIBIT "1"

(Consisting of 4 pages)

DR10-42

Approximately 679.432 acres of land owned by Petitioner's affiliated companies, Castle & Cooke, Inc., and Castle & Cooke Waialua, LLC, are designated as Important Agricultural Lands ("IAL"). The parcels are specifically described as TMK: 1-6-8-006: por. 10 (owned by Castle & Cooke Waialua, LLC); 1-7-1-002: por. 32 (owned by Castle & Cooke, Inc.); and 1-9-4-003: 2 (owned by Castle & Cooke, Inc.).

The following table shows a summary of the TMKs and approximate acreage for the IAL lands:

	TMK	**Approximate Acreage**
Waialua	1-6-8-006: por. 10	242.085
Whitmore	1-7-1-002: por. 32	205.593
Mililani South	1-9-4-003: 2	231.754
Total		679.432

The above table identifies the IAL lands and the related TMK parcels. The tax maps that follow further identify the individual TMK parcels and portions thereof that are designated IAL.

6 8 06

CORRECTED
NOV 28 1938
NOV 28 1938
OCT 1 1938
MAR 8
SEP 1 5 1947
JAN 25
JAN 27
MAR 2 1951
FEB 21 1951
MAR 1 1951
MAR 9 1951
SEP 10
JAN 16
JAN 23
JAN 24
FEB 13
MAR 22
JAN 27
JAN 24
JAN 2 1969
MAR 25 1968
NOV 29 1968
JUL 3 0 1969
JUL 2 7 1972
OCT 9
NOV 9 1975
SEP 3 0 1980
OCT 1 4 1982
MAR 2 0 1985

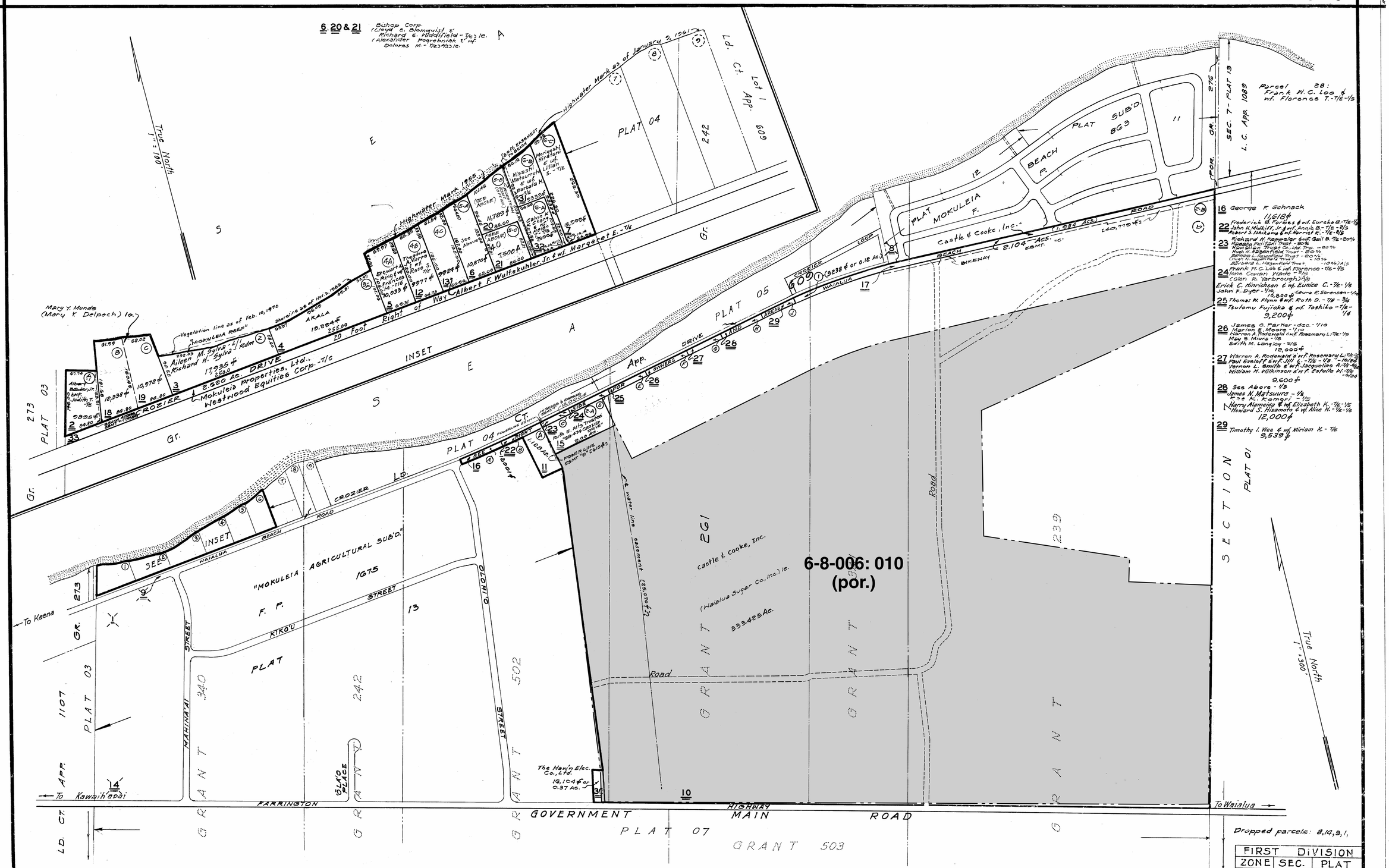

FIRST DIVISION		
ZONE	SEC.	PLAT
6	8	06
CONTAINING		PARCELS
Scale: As noted		

PRINTED

Dwg No. 16,10
By: T.A. - C.A.K. - July 15, 1933
Source: Tax Maps Bureau/GIS Map

MOKULEIA, WAIALUA, OAHU

ADVANCE SHEET SUBJECT TO CHANGE

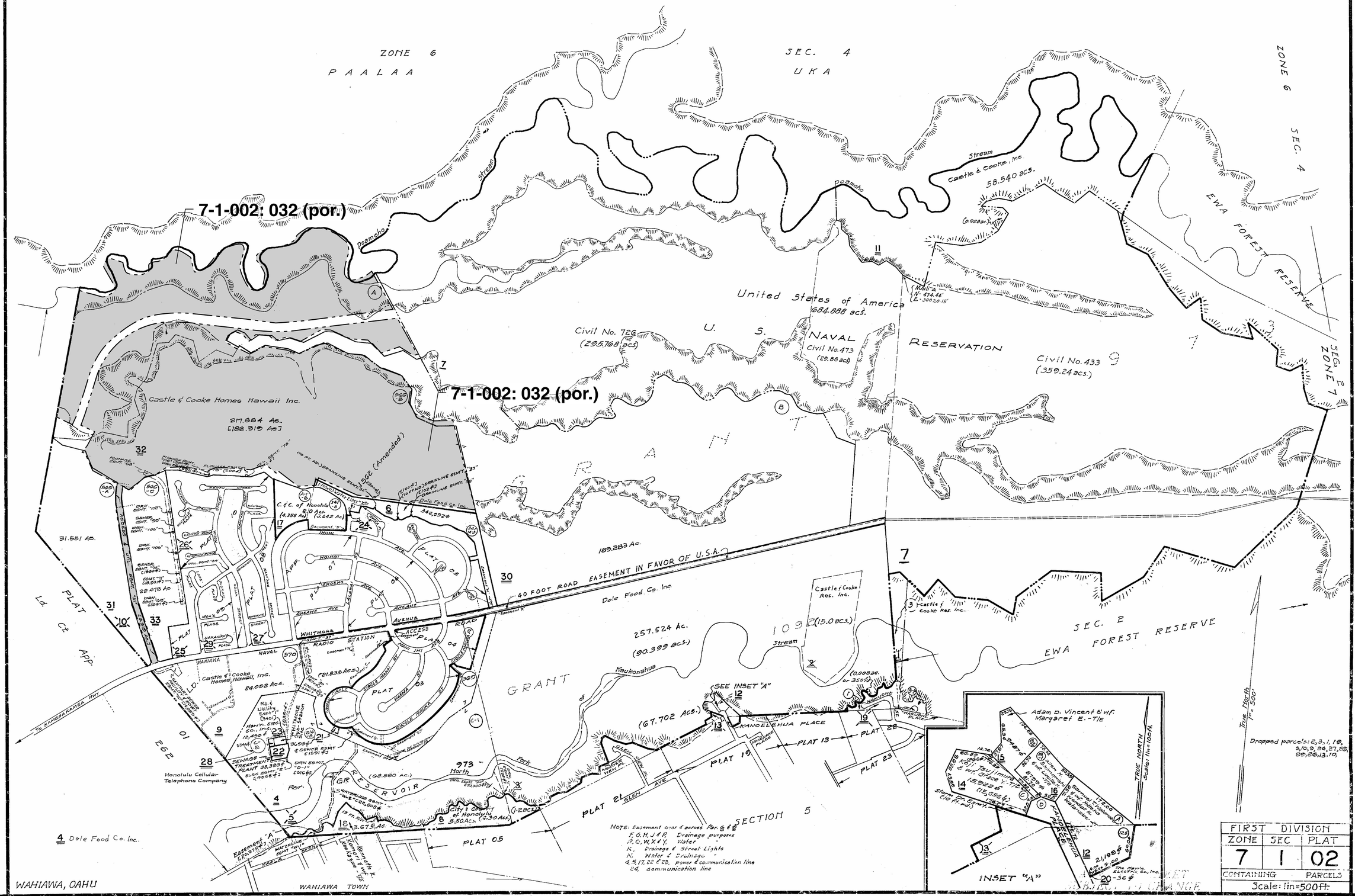

Source: Tax Maps Bureau

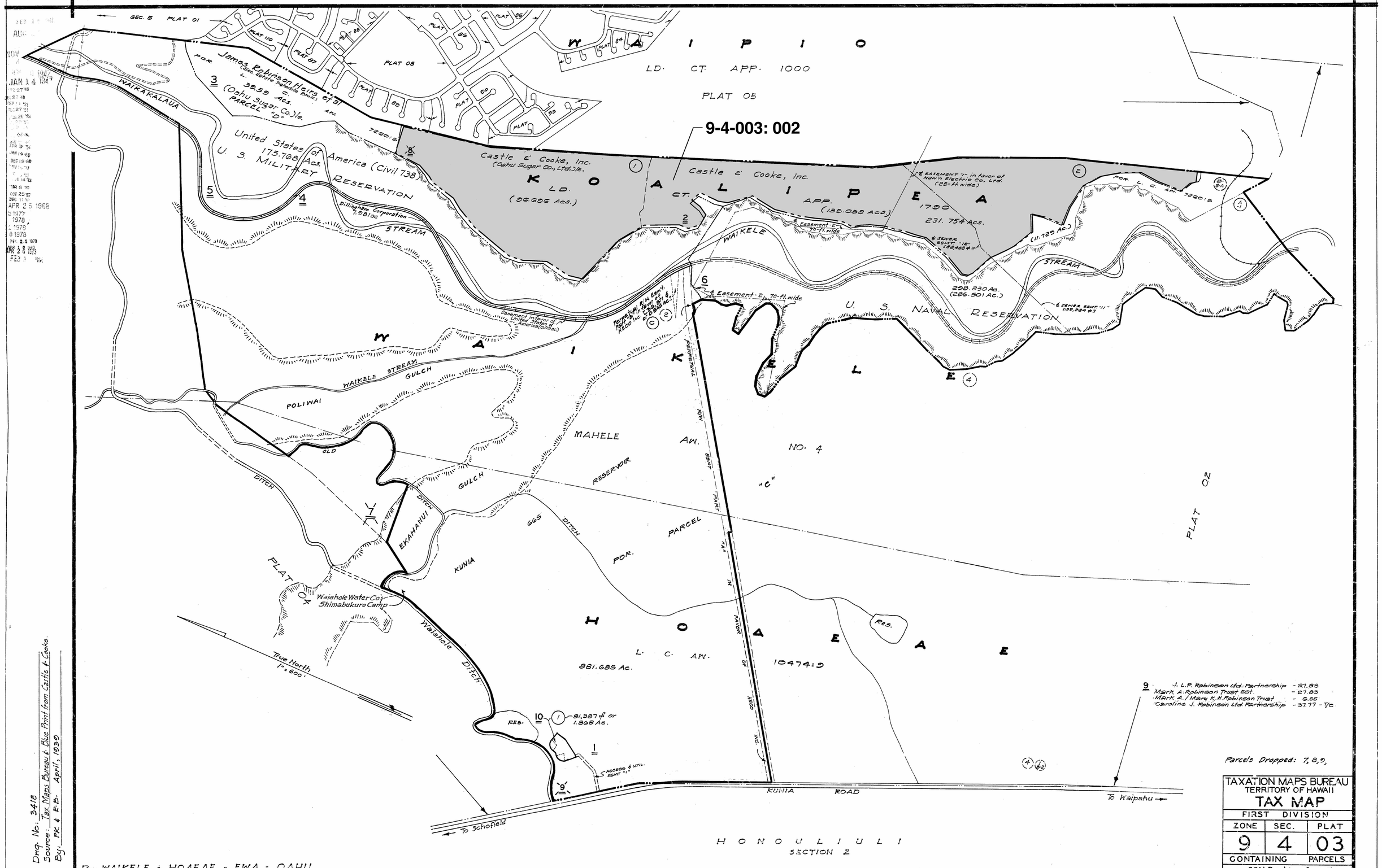
9-4-003: 002
W A I P I O
LD. CT. APP. 1000
PLAT 05
SEC. 5 PLAT 01
PLAT 08
PLAT 07
PLAT 11
PLAT 10
PLAT 09
PLAT 08
PLAT 06
PLAT 04
PLAT 03
PLAT 02
WAIKAKALAUA
James Robinson Heirs, et al
(See Estate Schedule Book)
3950 Acs.
(Oahu Sugar Co.) le.
PARCEL "D"
AW.
7260:5
United States of America (Civil 738)
175.768 Acs.
U. S. MILITARY RESERVATION
Castle & Cooke, Inc.
(Oahu Sugar Co., Ltd.) le.
K O A L I P E A
LD.
(96.606 Acs.)
Castle & Cooke, Inc.
CT. APP. 1790
(138.058 Acs.)
231.754 Acs.
℄ EASEMENT "1" in favor of Hawn Electric Co., Ltd. (25-ft. wide)
POR. L. C. AP. 7260:8
(11.729 Ac.)
Dillingham Corporation 7.081ac
STREAM
WAIKELE
℄ Easement-2 70-ft. wide
℄ SEWER EASMT. "18" 128,488 ft.
208.830 Ac.
(286.501 Ac.)
U. S. NAVAL RESERVATION
℄ SEWER EASMT. "11" 138,204 ft.
Easement in favor of United States of America (0.05ac)
Terminal Film Easmt. Hawn Elec. Co. Ltd. & FEDO Inc. 0.08 Ac.
W A I K E L E
WAIKELE STREAM GULCH
POLIWAI
OLD DITCH
MAHELE RESERVOIR
AW.
NO. 4
"C"
PERIMETER
EASMT. PART "A" IN FAVOR OF HAWN ELEC. INC.
EKAHANUI DITCH
GULCH
GGS DITCH
KUNIA
PARCEL
POR.
PLAT 04
Waiahole Water Co.
Shimabukuro Camp
Waiahole Ditch
True North
1" = 600'
H O A E A E
L. C. AW.
881.685 Ac.
10474:3
Res.
RES.
81,387 ft. or 1.868 Ac.
ACCESS & UTIL. EASMT "1"
To Schofield
KUNIA ROAD
To Kaipahu
9 J. L. P. Robinson Ltd. Partnership - 27.83
Mark A. Robinson Trust Est. - 27.83
Mark A. / Mary K. H. Robinson Trust - 6.55
Caroline J. Robinson Ltd. Partnership - 37.77 - T/C
Parcels Dropped: 7, 8, 9,
H O N O U L I U L I
SECTION 2
Por. WAIKELE & HOAEAE - EWA - OAHU
Dwg. No: 3418
Source: Tax Maps Bureau & Blue Print from Castle & Cooke.
By: PK & E.B. April, 1939
TAXATION MAPS BUREAU
TERRITORY OF HAWAII
TAX MAP
FIRST DIVISION
ZONE 9 SEC. 4 PLAT 03
CONTAINING PARCELS
SCALE = 1 in. = 600 ft.
PRINTED

EXHIBIT "2"

(Consisting of 2 pages)

DR10-42

Approximately 222.634 acres of land owned by Petitioner's affiliated company, Castle & Cooke Properties, Inc., are not designated as Important Agricultural Lands ("IAL"). The parcel is specifically described as TMK: 1-6-4-004: 7.

The following table shows a summary of the TMK and approximate acreage for the non-IAL land:

	TMK	**Approximate Acreage**
Dole Plantation	1-6-4-004: 7	222.634
	Total	222.634

The above table identifies the non-IAL land and the related TMK parcel. The tax map that follows further identifies the individual TMK parcel that is not designated IAL.

CORRECTED
AUG 31 1939
OCT 13 1939
DEC 26 1939
JAN 31 1940
JAN 6 1941
JAN 28 1941
FEB 12 1945
DEC 17 1946
JAN 27 '49
OCT 9 '53
OCT 7 '58
NOV 28 '58

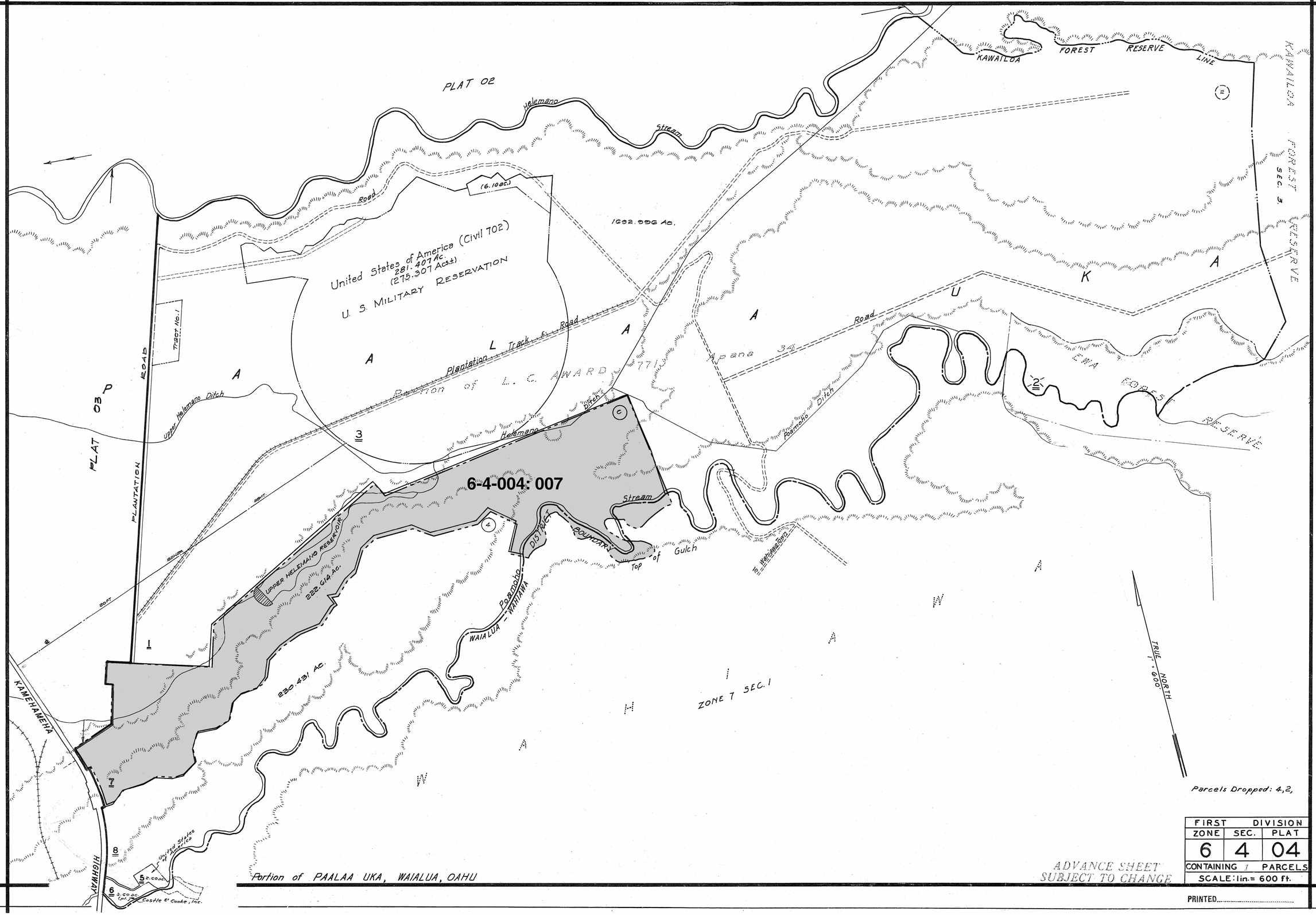

Dwg. No.: 1672 Appr by:
By: P.K. & H.N. Sept. 1933 Revised by:
Source: Tax Maps Bureau & Survey Dept. (Reg. Map No. 2796) Appr by:

FIRST DIVISION		
ZONE	SEC.	PLAT
6	4	04
CONTAINING 1 PARCELS		
SCALE: 1in.= 600 ft.		

ADVANCE SHEET
SUBJECT TO CHANGE

PRINTED