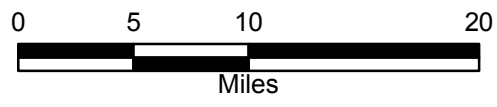

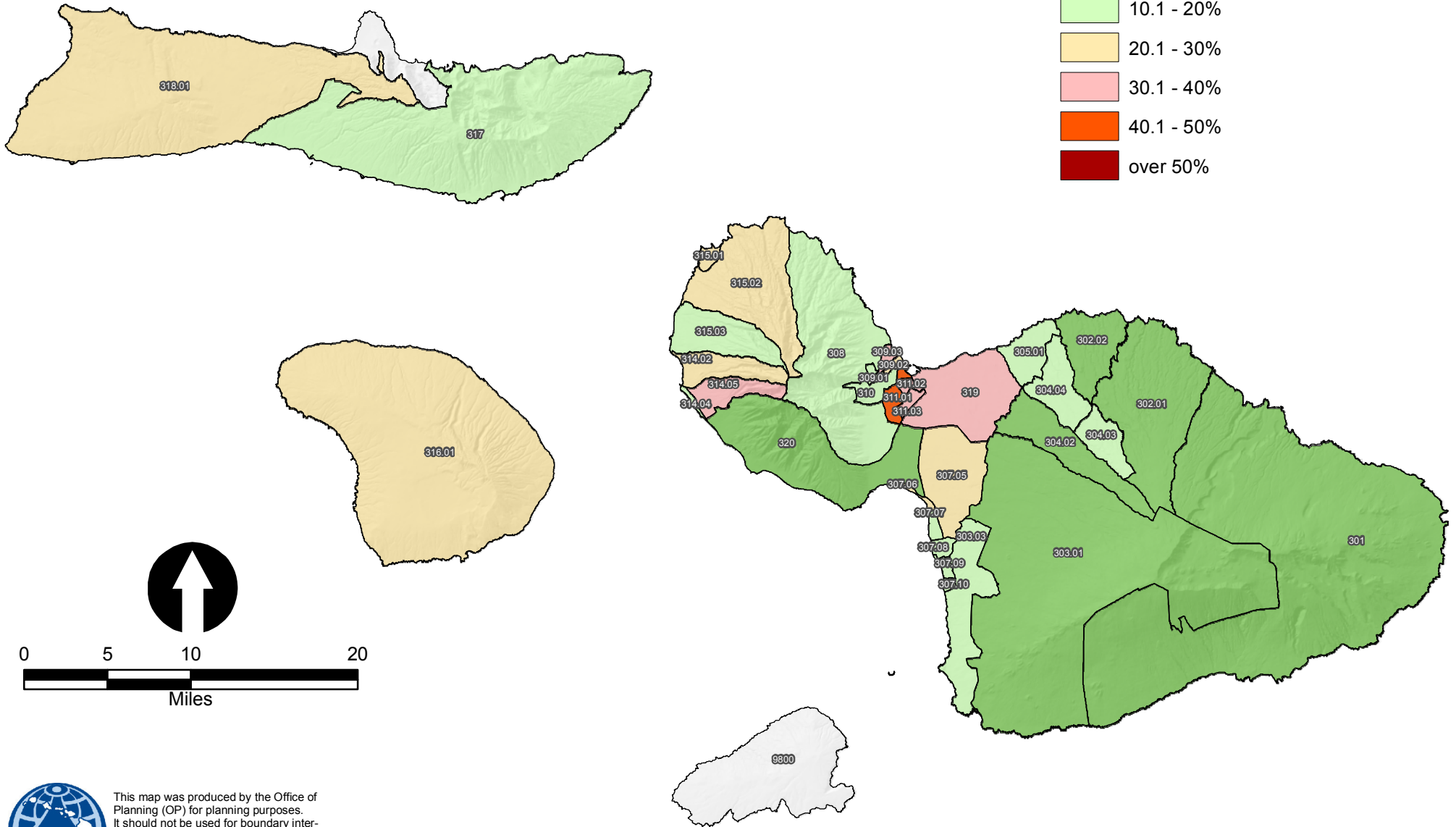
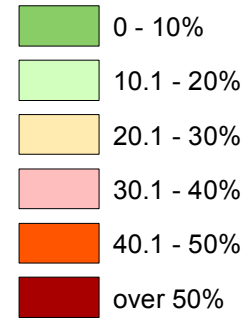


**Maui County**  
**Population who speak a language other than English at home**  
**(as percentage of population aged 5 and over) by Census Tracts**  
**2010-2014 American Community Survey 5YR Estimates**



This map was produced by the Office of Planning (OP) for planning purposes. It should not be used for boundary interpretations or other spatial analysis beyond the limitations of the data. Information regarding compilation dates and accuracy of the data presented can be obtained from OP.  
 Map No.: 20160406-01-DK  
 Map Date: 04/06/16  
 Sources:  
 2010-2014 ACS, US Census Bureau, 2016.