



Kamiloloa Hawaiian Home Land, HI
Population and Housing Narrative Profile: 2005-2009
 Data Set: **2005-2009 American Community Survey 5-Year Estimates**
 Survey: **American Community Survey**

NOTE. Although the American Community Survey (ACS) produces population, demographic and housing unit estimates, it is the Census Bureau's Population Estimates Program that produces and disseminates the official estimates of the population for the nation, states, counties, cities and towns and estimates of housing units for states and counties.

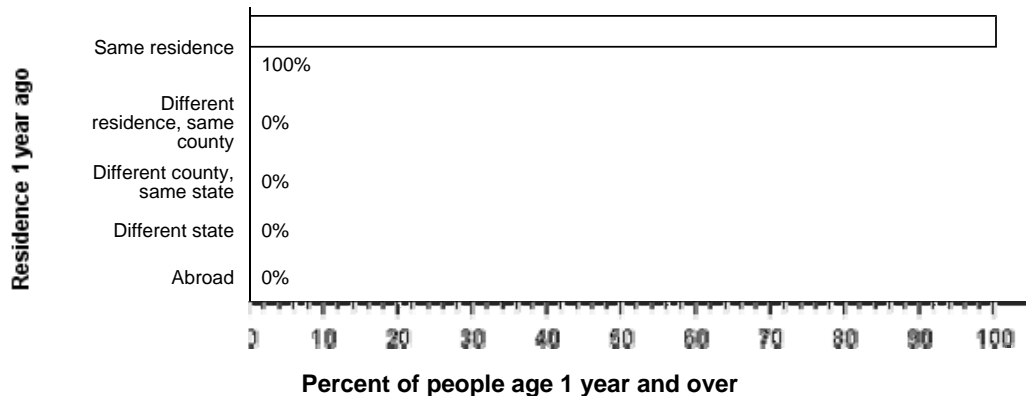
For more information on confidentiality protection, sampling error, nonsampling error, and definitions, see [Survey Methodology](#).

HOUSEHOLDS AND FAMILIES: Data for this section cannot be displayed because the number of sample cases is too small. Displaying the data would risk disclosing information for individuals.

NATIVITY AND LANGUAGE: Data for this section cannot be displayed because the number of sample cases is too small. Displaying the data would risk disclosing information for individuals.

GEOGRAPHIC MOBILITY: In 2005-2009, 100 percent of the people at least one year old living in Kamiloloa Hawaiian Home Land, HI were living in the same residence one year earlier; less than 0.5 percent had moved during the past year from another residence in the same county, less than 0.5 percent from another county in the same state, less than 0.5 percent from another state, and less than 0.5 percent from abroad.

Geographic Mobility of Residents of Kamiloloa Hawaiian Home Land, HI in 2005-2009



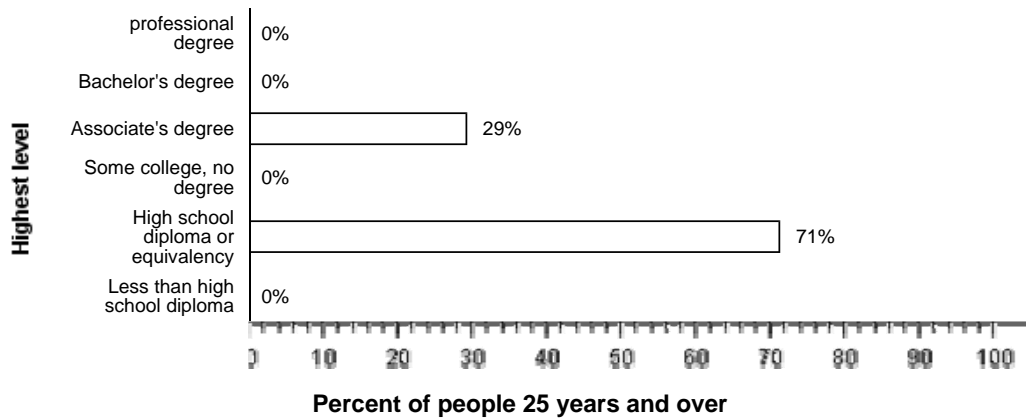
Source: American Community Survey, 2005-2009

EDUCATION: In 2005-2009, 100 percent of people 25 years and over had at least graduated from high school and less than 0.5 percent had a bachelor's degree or higher. Less than 0.5 percent were dropouts; they were not enrolled in school and had not graduated from high school.

The total school enrollment in Kamiloloa Hawaiian Home Land, HI was 19 in 2005-2009. Nursery school and kindergarten enrollment was 10 and elementary or high school enrollment was 6 children. College or graduate school enrollment was 3.

The Educational Attainment of People in Kamiloloa Hawaiian Home Land, HI in 2005-2009

Graduate or |

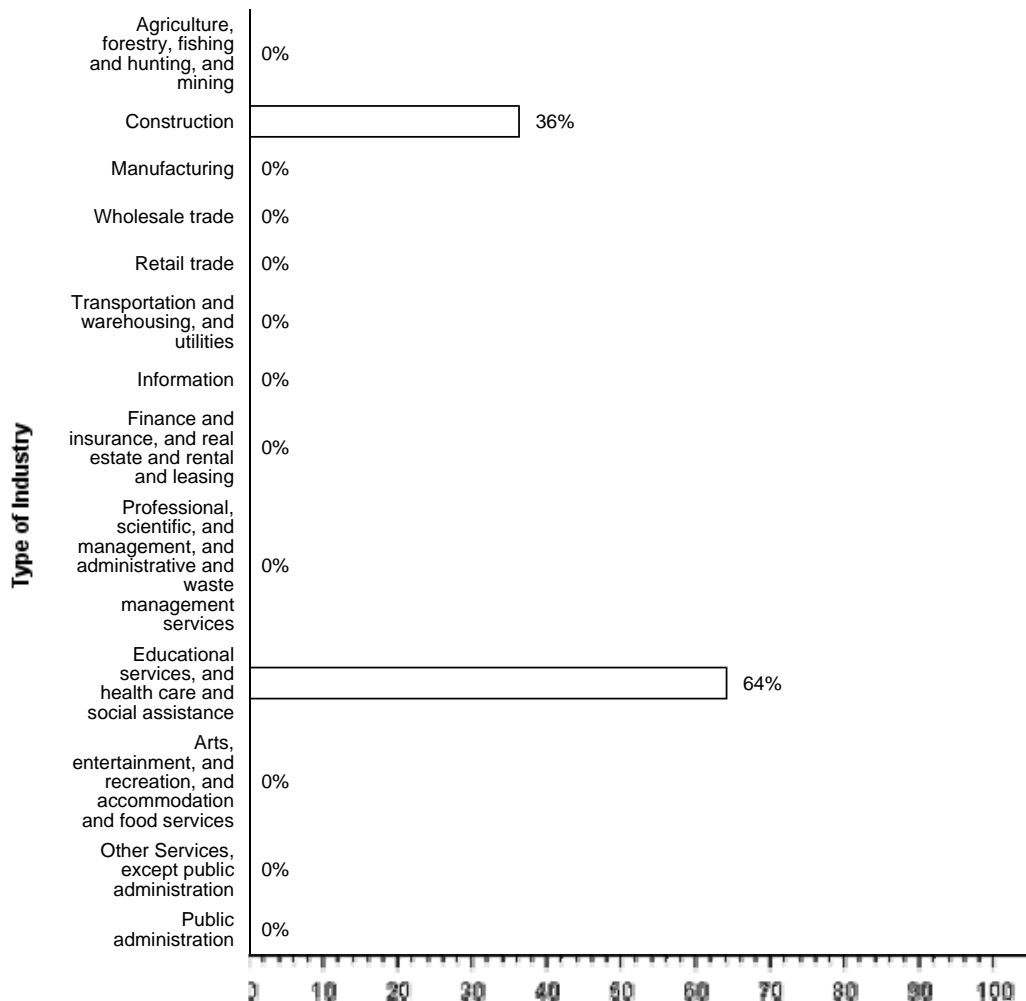


Source: American Community Survey, 2005-2009

DISABILITY: In Kamiloloa Hawaiian Home Land, HI, among people at least five years old in 2005-2009, percent reported a disability. The likelihood of having a disability varied by age - from percent of people 5 to 15 years old, to percent of people 16 to 64 years old, and to percent of those 65 and older.

INDUSTRIES: In 2005-2009, for the employed population 16 years and older, the leading industries in Kamiloloa Hawaiian Home Land, HI were Educational services, and health care, and social assistance, 64 percent, and Construction, 36 percent.

Employment by Industry in Kamiloloa Hawaiian Home Land, HI in 2005-2009



Percent of employed people 16 years and over

Source: American Community Survey, 2005-2009

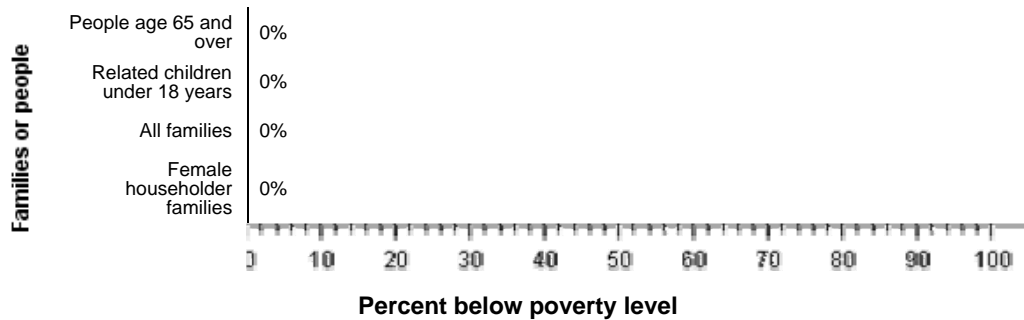
OCCUPATIONS AND TYPE OF EMPLOYER: Among the most common occupations were: Management, professional, and related occupations, 43 percent; Construction, extraction, maintenance, and repair occupations, 36 percent; Sales and office occupations, 21 percent; Service occupations, less than 0.5 percent; and Farming, fishing, and forestry occupations, less than 0.5 percent. Seventy-nine percent of the people employed were Private wage and salary workers; 21 percent was Federal, state, or local government workers; and less than 0.5 percent was Self-employed in own not incorporated business workers.

TRAVEL TO WORK: Data for this section cannot be displayed because the number of sample cases is too small. Displaying the data would risk disclosing information for individuals.

INCOME: The median income of households in Kamiloloa Hawaiian Home Land, HI was \$63,750. Sixty-seven percent of the households received earnings and 33 percent received retirement income other than Social Security. Thirty-three percent of the households received Social Security. The average income from Social Security was \$12,333. These income sources are not mutually exclusive; that is, some households received income from more than one source.

POVERTY AND PARTICIPATION IN GOVERNMENT PROGRAMS: In 2005-2009, less than 0.5 percent of people were in poverty. Less than 0.5 percent of related children under 18 were below the poverty level, compared with less than 0.5 percent of people 65 years old and over. Less than 0.5 percent of all families and less than 0.5 percent of families with a female householder and no husband present had incomes below the poverty level.

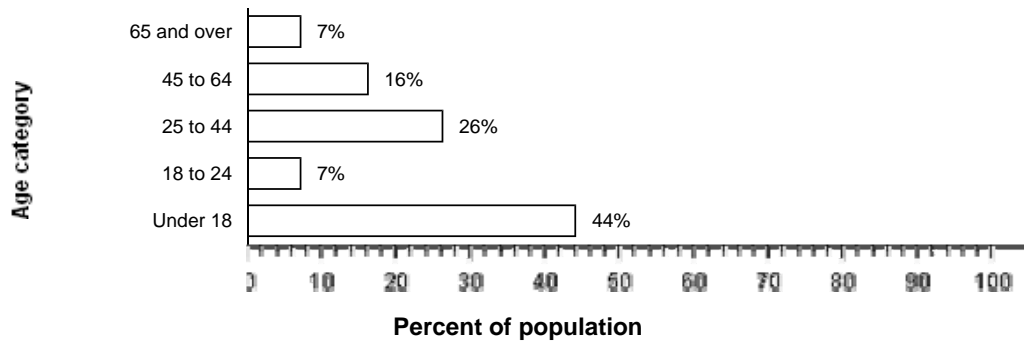
Poverty Rates in Kamiloloa Hawaiian Home Land, HI in 2005-2009



Source: American Community Survey, 2005-2009

POPULATION OF Kamiloloa Hawaiian Home Land, HI: In 2005-2009, Kamiloloa Hawaiian Home Land, HI had a total population of 43 - 29 (67 percent) females and 14 (33 percent) males. The median age was 23.8 years. Forty-four percent of the population was under 18 years and 7 percent was 65 years and older.

The Age Distribution of People in Kamiloloa Hawaiian Home Land, HI in 2005-2009



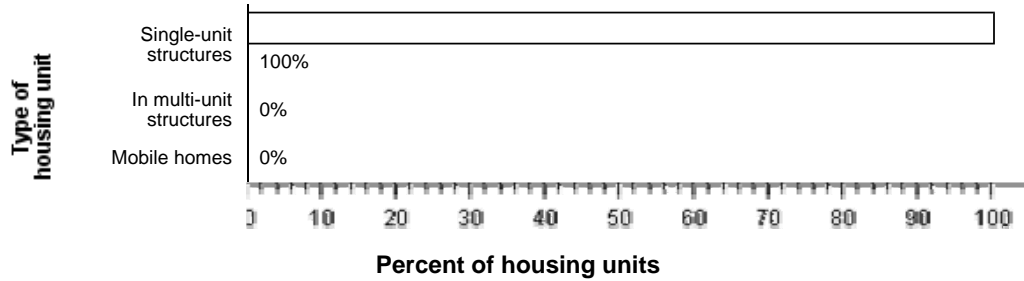
Source: American Community Survey, 2005-2009

For people reporting one race alone, less than 0.5 percent was White; less than 0.5 percent was

Black or African American; less than 0.5 percent was American Indian and Alaska Native; less than 0.5 percent was Asian; 16 percent was Native Hawaiian and Other Pacific Islander, and less than 0.5 percent was Some other race. Eighty-four percent reported Two or more races. Twenty-three percent of the people in Kamiloloa Hawaiian Home Land, HI was Hispanic. Less than 0.5 percent of the people in Kamiloloa Hawaiian Home Land, HI was White non-Hispanic. People of Hispanic origin may be of any race.

HOUSING CHARACTERISTICS: In 2005-2009, Kamiloloa Hawaiian Home Land, HI had a total of 15 housing units, 40 percent of which were vacant. Of the total housing units, 100 percent was in single-unit structures, less than 0.5 percent was in multi-unit structures, and less than 0.5 percent was mobile homes. Thirteen percent of the housing units were built since 1990.

The Types of Housing Units in Kamiloloa Hawaiian Home Land, HI in 2005-2009



Source: American Community Survey, 2005-2009

OCCUPIED HOUSING UNIT CHARACTERISTICS: In 2005-2009, Kamiloloa Hawaiian Home Land, HI had 9 occupied housing units - 9 (100 percent) owner occupied and less than 0.5 (less than 0.5 percent) renter occupied. Less than 0.5 percent of the households did not have telephone service and less than 0.5 percent of the households did not have access to a car, truck, or van for private use. Multi Vehicle households were not rare. Thirty-three percent had two vehicles and another 33 percent had three or more.

HOUSING COSTS: Data for this section cannot be displayed because the number of sample cases is too small. Displaying the data would risk disclosing information for individuals.

Source: U.S. Census Bureau, 2005-2009 American Community Survey

The U.S. Census Bureau's Population Estimates Program produces the [official population estimates for the nation, states, counties and places](#), and the [official estimates of housing units for states and counties](#). The population and housing characteristics included above are derived from the American Community Survey.

Notes:

- Detail may not add to totals due to rounding.
- Percentages are based on unrounded numbers.