



Auwaiolimu-Kalawahine-Kewalo-Papakolea Hawaiian Home Land, HI
Population and Housing Narrative Profile: 2005-2009
 Data Set: **2005-2009 American Community Survey 5-Year Estimates**
 Survey: **American Community Survey**

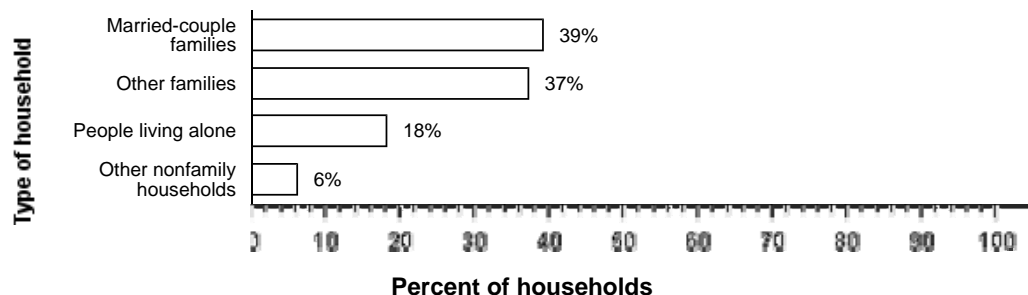
NOTE. Although the American Community Survey (ACS) produces population, demographic and housing unit estimates, it is the Census Bureau's Population Estimates Program that produces and disseminates the official estimates of the population for the nation, states, counties, cities and towns and estimates of housing units for states and counties.

For more information on confidentiality protection, sampling error, nonsampling error, and definitions, see [Survey Methodology](#).

HOUSEHOLDS AND FAMILIES: In 2005-2009 there were 320 households in Auwaiolimu-Kalawahine-Kewalo-Papakolea Hawaiian Home Land, HI. The average household size was 4.8 people.

Families made up 76 percent of the households in Auwaiolimu-Kalawahine-Kewalo-Papakolea Hawaiian Home Land, HI. This figure includes both married-couple families (39 percent) and other families (37 percent). Nonfamily households made up 24 percent of all households in Auwaiolimu-Kalawahine-Kewalo-Papakolea Hawaiian Home Land, HI. Most of the nonfamily households were people living alone, but some were composed of people living in households in which no one was related to the householder.

The Types of Households in Auwaiolimu-Kalawahine-Kewalo-Papakolea Hawaiian Home Land, HI in 2005-2009



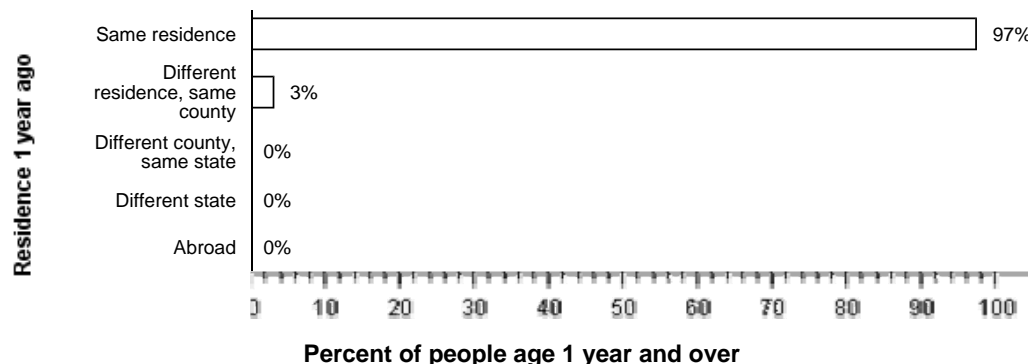
Source: American Community Survey, 2005-2009

NATIVITY AND LANGUAGE: One percent of the people living in Auwaiolimu-Kalawahine-Kewalo-Papakolea Hawaiian Home Land, HI in 2005-2009 were foreign born. Ninety-nine percent was native, including 94 percent who were born in their state of residence.

Among people at least five years old living in Auwaiolimu-Kalawahine-Kewalo-Papakolea Hawaiian Home Land, HI in 2005-2009, 7 percent spoke a language other than English at home. Of those speaking a language other than English at home, 10 percent spoke Spanish and 90 percent spoke some other language; 17 percent reported that they did not speak English "very well."

GEOGRAPHIC MOBILITY: In 2005-2009, 97 percent of the people at least one year old living in Auwaiolimu-Kalawahine-Kewalo-Papakolea Hawaiian Home Land, HI were living in the same residence one year earlier; 3 percent had moved during the past year from another residence in the same county, less than 0.5 percent from another county in the same state, less than 0.5 percent from another state, and less than 0.5 percent from abroad.

Geographic Mobility of Residents of Auwaiolimu-Kalawahine-Kewalo-Papakolea Hawaiian Home Land, HI in 2005-2009

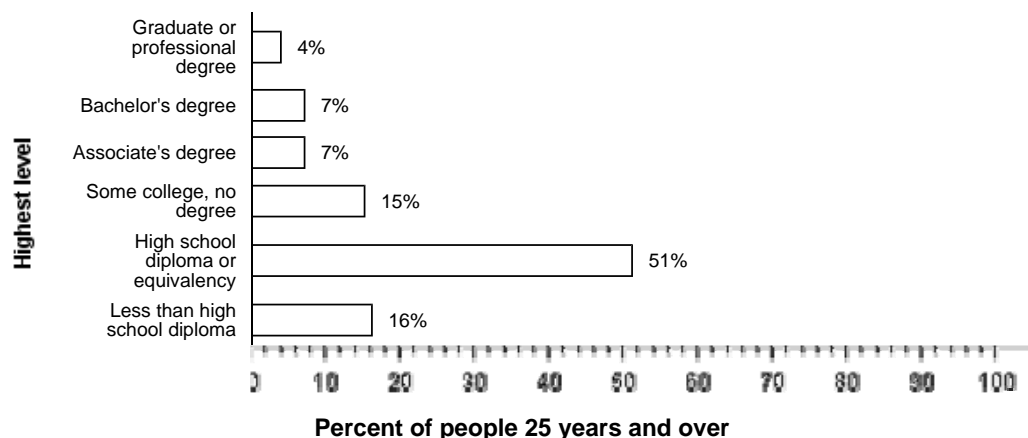


Source: American Community Survey, 2005-2009

EDUCATION: In 2005-2009, 84 percent of people 25 years and over had at least graduated from high school and 11 percent had a bachelor's degree or higher. Sixteen percent were dropouts; they were not enrolled in school and had not graduated from high school.

The total school enrollment in Auwaiolimu-Kalawahine-Kewalo-Papakolea Hawaiian Home Land, HI was 450 in 2005-2009. Nursery school and kindergarten enrollment was 31 and elementary or high school enrollment was 320 children. College or graduate school enrollment was 100.

The Educational Attainment of People in Auwaiolimu-Kalawahine-Kewalo-Papakolea Hawaiian Home Land, HI in 2005-2009

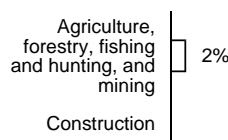


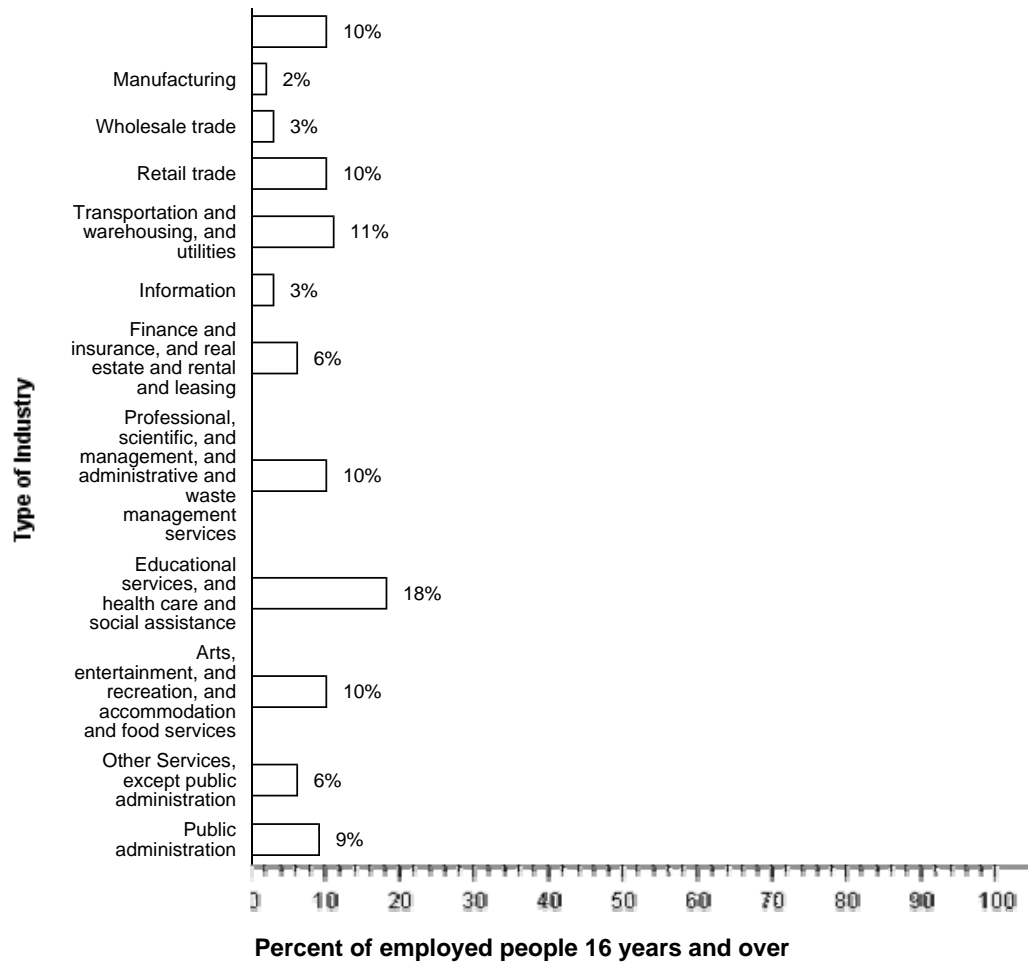
Source: American Community Survey, 2005-2009

DISABILITY: In Auwaiolimu-Kalawahine-Kewalo-Papakolea Hawaiian Home Land, HI, among people at least five years old in 2005-2009, percent reported a disability. The likelihood of having a disability varied by age - from percent of people 5 to 15 years old, to percent of people 16 to 64 years old, and to percent of those 65 and older.

INDUSTRIES: In 2005-2009, for the employed population 16 years and older, the leading industries in Auwaiolimu-Kalawahine-Kewalo-Papakolea Hawaiian Home Land, HI were Educational services, and health care, and social assistance, 18 percent, and Transportation and warehousing, and utilities, 11 percent.

Employment by Industry in Auwaiolimu-Kalawahine-Kewalo-Papakolea Hawaiian Home Land, HI in 2005-2009





Source: American Community Survey, 2005-2009

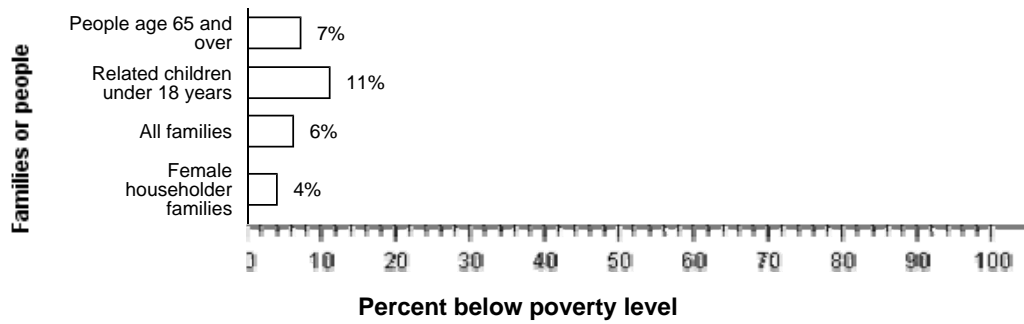
OCCUPATIONS AND TYPE OF EMPLOYER: Among the most common occupations were: Sales and office occupations, 29 percent; Service occupations, 21 percent; Management, professional, and related occupations, 20 percent; Construction, extraction, maintenance, and repair occupations, 15 percent; and Production, transportation, and material moving occupations, 14 percent. Seventy-five percent of the people employed were Private wage and salary workers; 19 percent was Federal, state, or local government workers; and 5 percent was Self-employed in own not incorporated business workers.

TRAVEL TO WORK: Sixty-six percent of Auwaiolimu-Kalawahine-Kewalo-Papakolea Hawaiian Home Land, HI workers drove to work alone in 2005-2009, 20 percent carpooled, 5 percent took public transportation, and 5 percent used other means. The remaining 4 percent worked at home. Among those who commuted to work, it took them on average 23 minutes to get to work.

INCOME: The median income of households in Auwaiolimu-Kalawahine-Kewalo-Papakolea Hawaiian Home Land, HI was \$69,911. Eighty percent of the households received earnings and 42 percent received retirement income other than Social Security. Forty-eight percent of the households received Social Security. The average income from Social Security was \$15,130. These income sources are not mutually exclusive; that is, some households received income from more than one source.

POVERTY AND PARTICIPATION IN GOVERNMENT PROGRAMS: In 2005-2009, 10 percent of people were in poverty. Eleven percent of related children under 18 were below the poverty level, compared with 7 percent of people 65 years old and over. Six percent of all families and 4 percent of families with a female householder and no husband present had incomes below the poverty level.

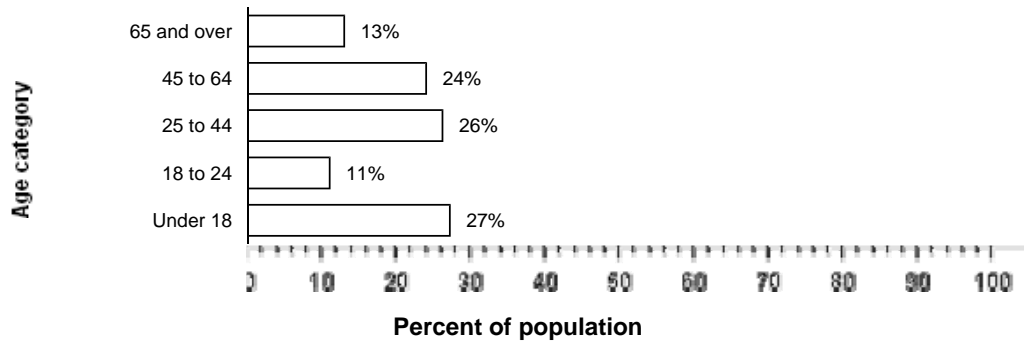
Poverty Rates in Auwaiolimu-Kalawahine-Kewalo-Papakolea Hawaiian Home Land, HI in 2005-2009



Source: American Community Survey, 2005-2009

POPULATION OF Auwaiolimu-Kalawahine-Kewalo-Papakolea Hawaiian Home Land, HI: In 2005-2009, Auwaiolimu-Kalawahine-Kewalo-Papakolea Hawaiian Home Land, HI had a total population of 1,500 - 810 (53 percent) females and 720 (47 percent) males. The median age was 34.6 years. Twenty-seven percent of the population was under 18 years and 13 percent was 65 years and older.

The Age Distribution of People in Auwaiolimu-Kalawahine-Kewalo-Papakolea Hawaiian Home Land, HI in 2005-2009

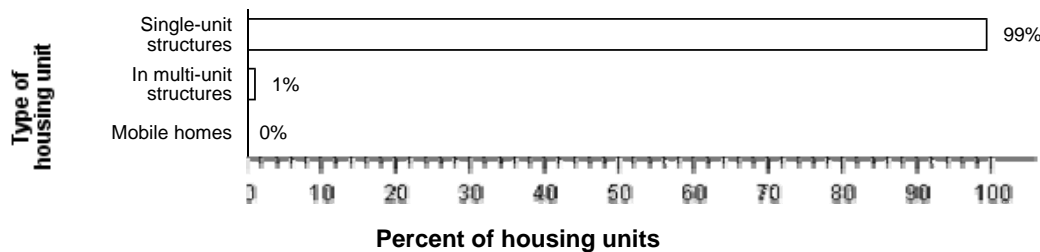


Source: American Community Survey, 2005-2009

For people reporting one race alone, 3 percent was White; less than 0.5 percent was Black or African American; less than 0.5 percent was American Indian and Alaska Native; 6 percent was Asian; 53 percent was Native Hawaiian and Other Pacific Islander, and less than 0.5 percent was Some other race. Thirty-eight percent reported Two or more races. Three percent of the people in Auwaiolimu-Kalawahine-Kewalo-Papakolea Hawaiian Home Land, HI was Hispanic. Three percent of the people in Auwaiolimu-Kalawahine-Kewalo-Papakolea Hawaiian Home Land, HI was White non-Hispanic. People of Hispanic origin may be of any race.

HOUSING CHARACTERISTICS: In 2005-2009, Auwaiolimu-Kalawahine-Kewalo-Papakolea Hawaiian Home Land, HI had a total of 330 housing units, 3 percent of which were vacant. Of the total housing units, 99 percent was in single-unit structures, 1 percent was in multi-unit structures, and less than 0.5 percent was mobile homes. Twenty-four percent of the housing units were built since 1990.

The Types of Housing Units in Auwaiolimu-Kalawahine-Kewalo-Papakolea Hawaiian Home Land, HI in 2005-2009

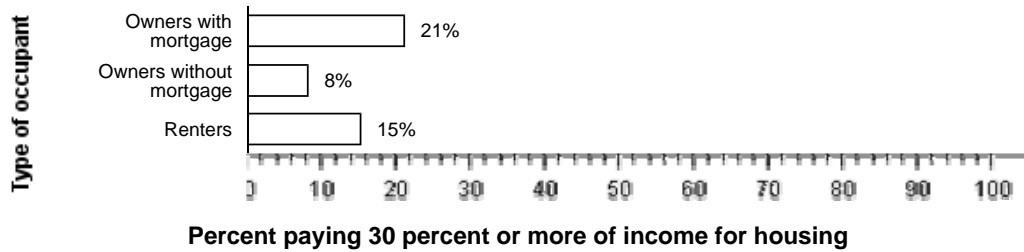


Source: American Community Survey, 2005-2009

OCCUPIED HOUSING UNIT CHARACTERISTICS: In 2005-2009, Auwaiolimu-Kalawahine-Kewalo-Papakolea Hawaiian Home Land, HI had 320 occupied housing units - 300 (93 percent) owner occupied and 23 (7 percent) renter occupied. Four percent of the households did not have telephone service and 10 percent of the households did not have access to a car, truck, or van for private use. Multi Vehicle households were not rare. Eighteen percent had two vehicles and another 49 percent had three or more.

HOUSING COSTS: The median monthly housing costs for mortgaged owners was \$1,298, nonmortgaged owners \$361, and renters \$1,833. Twenty-one percent of owners with mortgages, 8 percent of owners without mortgages, and 15 percent of renters in Auwaiolimu-Kalawahine-Kewalo-Papakolea Hawaiian Home Land, HI spent 30 percent or more of household income on housing.

Occupants with a Housing Cost Burden in Auwaiolimu-Kalawahine-Kewalo-Papakolea Hawaiian Home Land, HI in 2005-2009



Source: American Community Survey, 2005-2009

Source: U.S. Census Bureau, 2005-2009 American Community Survey

The U.S. Census Bureau's Population Estimates Program produces the [official population estimates for the nation, states, counties and places](#), and the [official estimates of housing units for states and counties](#). The population and housing characteristics included above are derived from the American Community Survey.

Notes:

- Detail may not add to totals due to rounding.
- Percentages are based on unrounded numbers.