



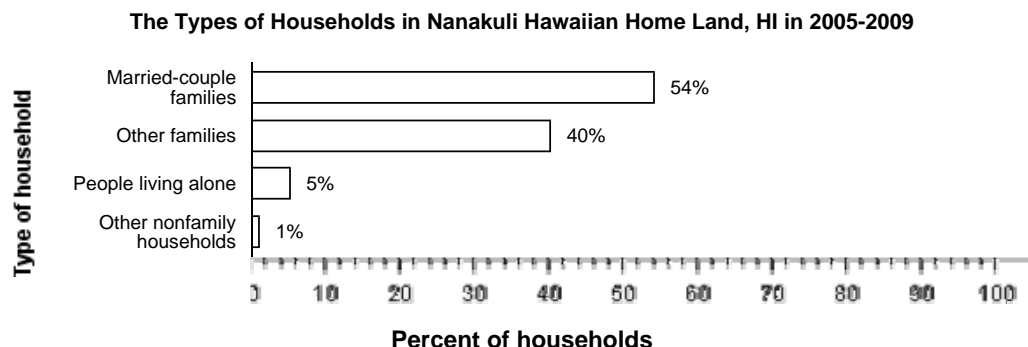
Nanakuli Hawaiian Home Land, HI
Population and Housing Narrative Profile: 2005-2009
 Data Set: **2005-2009 American Community Survey 5-Year Estimates**
 Survey: **American Community Survey**

NOTE. Although the American Community Survey (ACS) produces population, demographic and housing unit estimates, it is the Census Bureau's Population Estimates Program that produces and disseminates the official estimates of the population for the nation, states, counties, cities and towns and estimates of housing units for states and counties.

For more information on confidentiality protection, sampling error, nonsampling error, and definitions, see [Survey Methodology](#).

HOUSEHOLDS AND FAMILIES: In 2005-2009 there were 1,100 households in Nanakuli Hawaiian Home Land, HI. The average household size was 5.2 people.

Families made up 94 percent of the households in Nanakuli Hawaiian Home Land, HI. This figure includes both married-couple families (54 percent) and other families (40 percent). Nonfamily households made up 6 percent of all households in Nanakuli Hawaiian Home Land, HI. Most of the nonfamily households were people living alone, but some were composed of people living in households in which no one was related to the householder.



Source: American Community Survey, 2005-2009

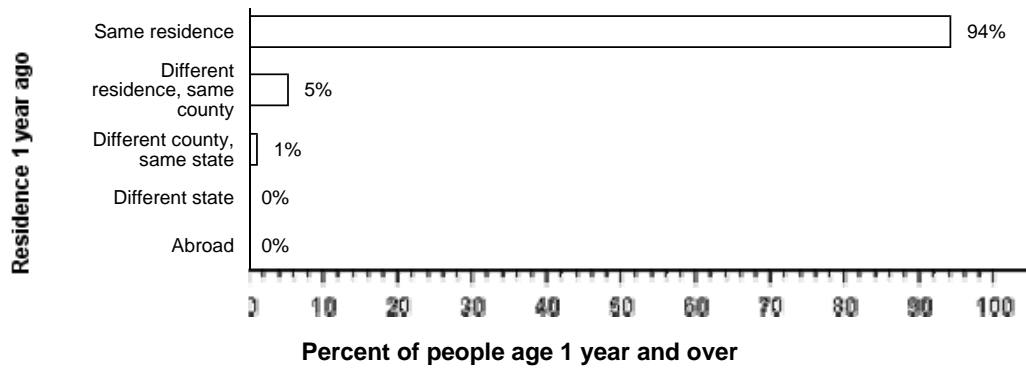
NATIVITY AND LANGUAGE: One percent of the people living in Nanakuli Hawaiian Home Land, HI in 2005-2009 were foreign born. Ninety-nine percent was native, including 95 percent who were born in their state of residence.

Among people at least five years old living in Nanakuli Hawaiian Home Land, HI in 2005-2009, 12 percent spoke a language other than English at home. Of those speaking a language other than English at home, 2 percent spoke Spanish and 98 percent spoke some other language; 14 percent reported that they did not speak English "very well."

GEOGRAPHIC MOBILITY: In 2005-2009, 94 percent of the people at least one year old living in Nanakuli Hawaiian Home Land, HI were living in the same residence one year earlier; 5 percent had moved during the past year from another residence in the same county, 1 percent from another county in the same state, less than 0.5 percent from another state, and less than 0.5 percent from abroad.

Geographic Mobility of Residents of Nanakuli Hawaiian Home Land, HI in 2005-2009

|

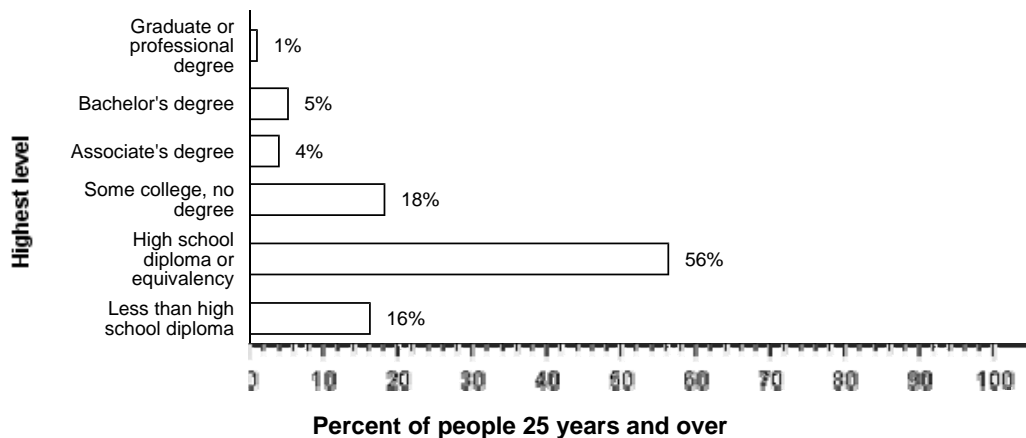


Source: American Community Survey, 2005-2009

EDUCATION: In 2005-2009, 84 percent of people 25 years and over had at least graduated from high school and 6 percent had a bachelor's degree or higher. Sixteen percent were dropouts; they were not enrolled in school and had not graduated from high school.

The total school enrollment in Nanakuli Hawaiian Home Land, HI was 1,800 in 2005-2009. Nursery school and kindergarten enrollment was 250 and elementary or high school enrollment was 1,300 children. College or graduate school enrollment was 320.

The Educational Attainment of People in Nanakuli Hawaiian Home Land, HI in 2005-2009

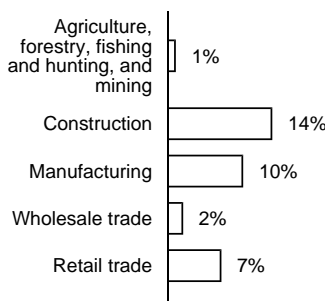


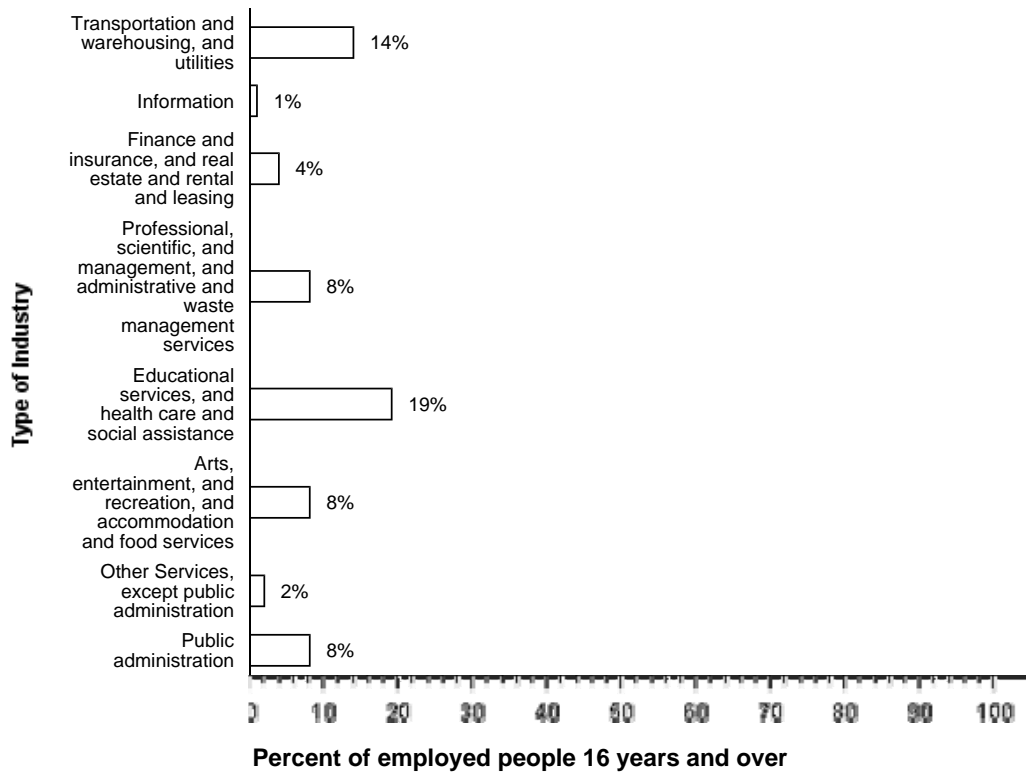
Source: American Community Survey, 2005-2009

DISABILITY: In Nanakuli Hawaiian Home Land, HI, among people at least five years old in 2005-2009, percent reported a disability. The likelihood of having a disability varied by age - from percent of people 5 to 15 years old, to percent of people 16 to 64 years old, and to percent of those 65 and older.

INDUSTRIES: In 2005-2009, for the employed population 16 years and older, the leading industries in Nanakuli Hawaiian Home Land, HI were Educational services, and health care, and social assistance, 19 percent, and Construction, 14 percent.

Employment by Industry in Nanakuli Hawaiian Home Land, HI in 2005-2009





Source: American Community Survey, 2005-2009

OCCUPATIONS AND TYPE OF EMPLOYER: Among the most common occupations were: Management, professional, and related occupations, 24 percent; Construction, extraction, maintenance, and repair occupations, 21 percent; Sales and office occupations, 19 percent; Production, transportation, and material moving occupations, 19 percent; and Service occupations, 17 percent. Seventy-one percent of the people employed were Private wage and salary workers; 26 percent was Federal, state, or local government workers; and 2 percent was Self-employed in own not incorporated business workers.

TRAVEL TO WORK: Seventy-three percent of Nanakuli Hawaiian Home Land, HI workers drove to work alone in 2005-2009, 16 percent carpooled, 6 percent took public transportation, and 3 percent used other means. The remaining 1 percent worked at home. Among those who commuted to work, it took them on average 33.1 minutes to get to work.

INCOME: The median income of households in Nanakuli Hawaiian Home Land, HI was \$82,697. Ninety-one percent of the households received earnings and 28 percent received retirement income other than Social Security. Thirty-five percent of the households received Social Security. The average income from Social Security was \$12,921. These income sources are not mutually exclusive; that is, some households received income from more than one source.

POVERTY AND PARTICIPATION IN GOVERNMENT PROGRAMS: In 2005-2009, 13 percent of people were in poverty. Twenty-one percent of related children under 18 were below the poverty level, compared with 1 percent of people 65 years old and over. Nine percent of all families and 17 percent of families with a female householder and no husband present had incomes below the poverty level.

Poverty Rates in Nanakuli Hawaiian Home Land, HI in 2005-2009

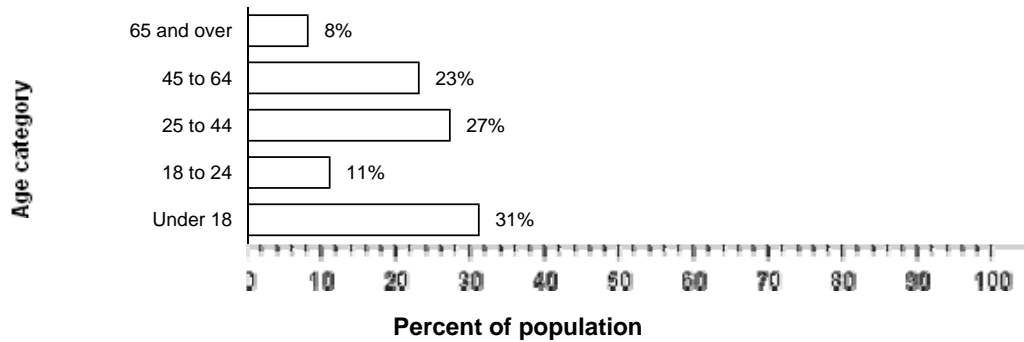




Source: American Community Survey, 2005-2009

POPULATION OF Nanakuli Hawaiian Home Land, HI: In 2005-2009, Nanakuli Hawaiian Home Land, HI had a total population of 5,700 - 2,800 (48 percent) females and 2,900 (52 percent) males. The median age was 28.3 years. Thirty-one percent of the population was under 18 years and 8 percent was 65 years and older.

The Age Distribution of People in Nanakuli Hawaiian Home Land, HI in 2005-2009

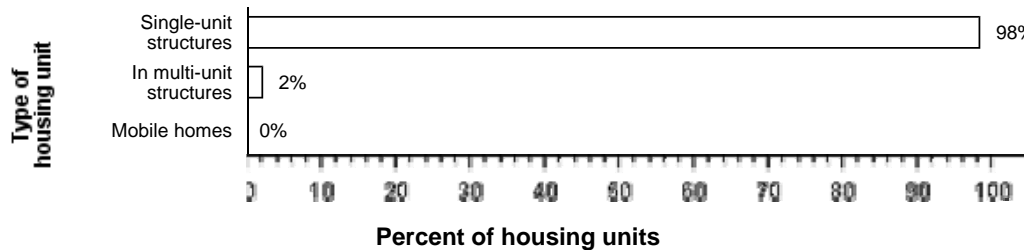


Source: American Community Survey, 2005-2009

For people reporting one race alone, 3 percent was White; less than 0.5 percent was Black or African American; less than 0.5 percent was American Indian and Alaska Native; 5 percent was Asian; 55 percent was Native Hawaiian and Other Pacific Islander, and 1 percent was Some other race. Thirty-five percent reported Two or more races. Thirteen percent of the people in Nanakuli Hawaiian Home Land, HI was Hispanic. Two percent of the people in Nanakuli Hawaiian Home Land, HI was White non-Hispanic. People of Hispanic origin may be of any race.

HOUSING CHARACTERISTICS: In 2005-2009, Nanakuli Hawaiian Home Land, HI had a total of 1,100 housing units, 2 percent of which were vacant. Of the total housing units, 98 percent was in single-unit structures, 2 percent was in multi-unit structures, and less than 0.5 percent was mobile homes. Thirty-four percent of the housing units were built since 1990.

The Types of Housing Units in Nanakuli Hawaiian Home Land, HI in 2005-2009



Source: American Community Survey, 2005-2009

OCCUPIED HOUSING UNIT CHARACTERISTICS: In 2005-2009, Nanakuli Hawaiian Home Land, HI had 1,100 occupied housing units - 1,100 (97 percent) owner occupied and 38 (3 percent) renter occupied. Five percent of the households did not have telephone service and 4 percent of the households did not have access to a car, truck, or van for private use. Multi Vehicle households were not rare. Thirty-five percent had two vehicles and another 39 percent had three or more.

HOUSING COSTS: Data for this section cannot be displayed because the number of sample cases is too small. Displaying the data would risk disclosing information for individuals.

Source: U.S. Census Bureau, 2005-2009 American Community Survey

The U.S. Census Bureau's Population Estimates Program produces the [official population estimates for the nation, states, counties and places, and the official estimates of housing units for states and counties](#). The population and housing characteristics included above are derived from the American Community Survey.

Notes:

- Detail may not add to totals due to rounding.
- Percentages are based on unrounded numbers.