



Makuu Hawaiian Home Land, HI
Population and Housing Narrative Profile: 2005-2009
 Data Set: **2005-2009 American Community Survey 5-Year Estimates**
 Survey: **American Community Survey**

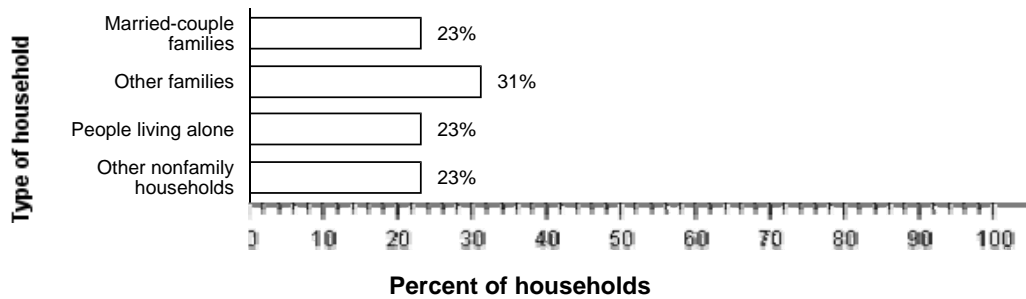
NOTE. Although the American Community Survey (ACS) produces population, demographic and housing unit estimates, it is the Census Bureau's Population Estimates Program that produces and disseminates the official estimates of the population for the nation, states, counties, cities and towns and estimates of housing units for states and counties.

For more information on confidentiality protection, sampling error, nonsampling error, and definitions, see [Survey Methodology](#).

HOUSEHOLDS AND FAMILIES: In 2005-2009 there were 13 households in Makuu Hawaiian Home Land, HI. The average household size was 1.9 people.

Families made up 54 percent of the households in Makuu Hawaiian Home Land, HI. This figure includes both married-couple families (23 percent) and other families (31 percent). Nonfamily households made up 46 percent of all households in Makuu Hawaiian Home Land, HI.

The Types of Households in Makuu Hawaiian Home Land, HI in 2005-2009




Source: American Community Survey, 2005-2009

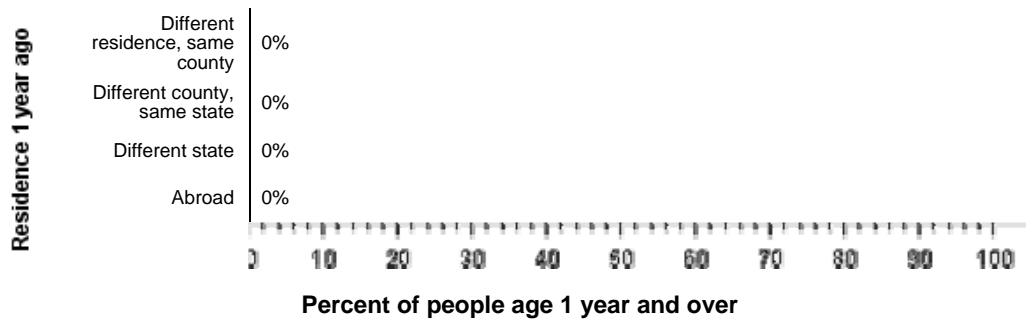
NATIVITY AND LANGUAGE: Less than 0.5 percent of the people living in Makuu Hawaiian Home Land, HI in 2005-2009 were foreign born. One hundred percent was native, including 100 percent who were born in their state of residence.

Among people at least five years old living in Makuu Hawaiian Home Land, HI in 2005-2009, 24 percent spoke a language other than English at home. Of those speaking a language other than English at home, less than 0.5 percent spoke Spanish and 100 percent spoke some other language; less than 0.5 percent reported that they did not speak English "very well."

GEOGRAPHIC MOBILITY: In 2005-2009, 100 percent of the people at least one year old living in Makuu Hawaiian Home Land, HI were living in the same residence one year earlier; less than 0.5 percent had moved during the past year from another residence in the same county, less than 0.5 percent from another county in the same state, less than 0.5 percent from another state, and less than 0.5 percent from abroad.

Geographic Mobility of Residents of Makuu Hawaiian Home Land, HI in 2005-2009



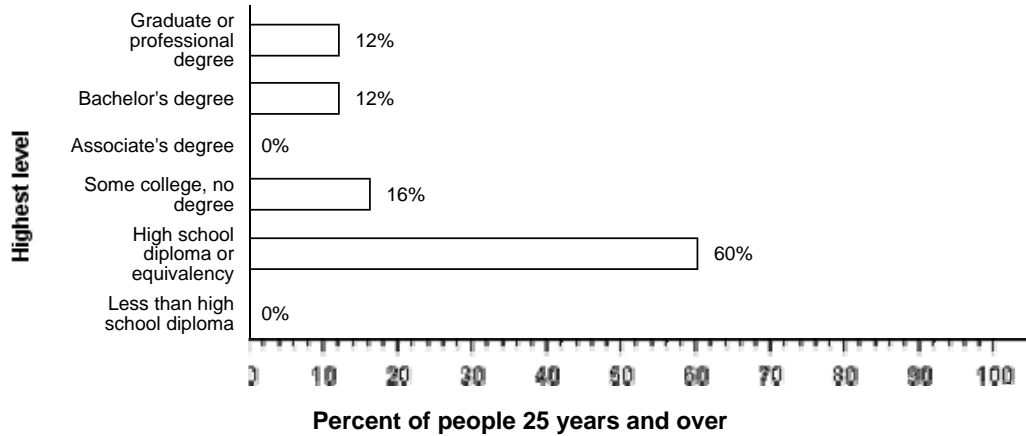


Source: American Community Survey, 2005-2009

EDUCATION: In 2005-2009, 100 percent of people 25 years and over had at least graduated from high school and 24 percent had a bachelor's degree or higher. Less than 0.5 percent were dropouts; they were not enrolled in school and had not graduated from high school.

The total school enrollment in Makuu Hawaiian Home Land, HI was less than 0.5 in 2005-2009. Nursery school and kindergarten enrollment was less than 0.5 and elementary or high school enrollment was less than 0.5 children. College or graduate school enrollment was less than 0.5.

The Educational Attainment of People in Makuu Hawaiian Home Land, HI in 2005-2009



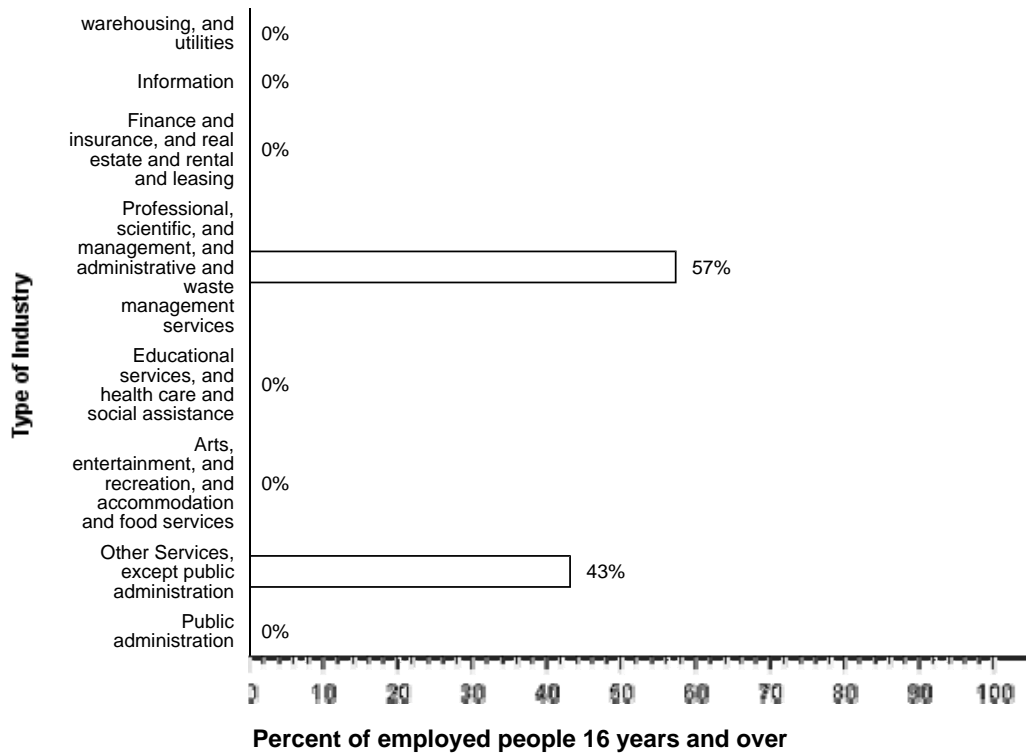
Source: American Community Survey, 2005-2009

DISABILITY: In Makuu Hawaiian Home Land, HI, among people at least five years old in 2005-2009, percent reported a disability. The likelihood of having a disability varied by age - from percent of people 5 to 15 years old, to percent of people 16 to 64 years old, and to percent of those 65 and older.

INDUSTRIES: In 2005-2009, for the employed population 16 years and older, the leading industries in Makuu Hawaiian Home Land, HI were Professional, scientific, and management, and administrative and waste management services, 57 percent, and Other services, except public administration, 43 percent.

Employment by Industry in Makuu Hawaiian Home Land, HI in 2005-2009





Source: American Community Survey, 2005-2009

OCCUPATIONS AND TYPE OF EMPLOYER: Among the most common occupations were: Production, transportation, and material moving occupations, 57 percent; Sales and office occupations, 43 percent; Management, professional, and related occupations, less than 0.5 percent; Service occupations, less than 0.5 percent; and Farming, fishing, and forestry occupations, less than 0.5 percent. One hundred percent of the people employed were Private wage and salary workers; less than 0.5 percent was Federal, state, or local government workers; and less than 0.5 percent was Self-employed in own not incorporated business workers.


TRAVEL TO WORK: Data for this section cannot be displayed because the number of sample cases is too small. Displaying the data would risk disclosing information for individuals.

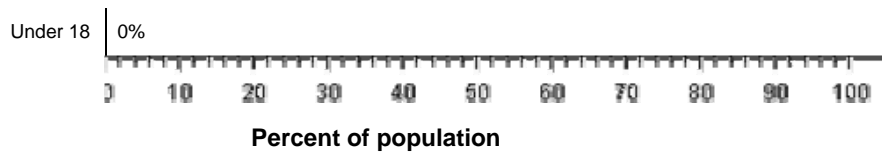
INCOME: The median income of households in Makuu Hawaiian Home Land, HI was \$97,813. Fifty-four percent of the households received earnings and 46 percent received retirement income other than Social Security. Fifty-four percent of the households received Social Security. The average income from Social Security was \$11,514. These income sources are not mutually exclusive; that is, some households received income from more than one source.

POVERTY AND PARTICIPATION IN GOVERNMENT PROGRAMS: Data for this section cannot be displayed because the number of sample cases is too small. Displaying the data would risk disclosing information for individuals.

POPULATION OF Makuu Hawaiian Home Land, HI: In 2005-2009, Makuu Hawaiian Home Land, HI had a total population of 25 - 16 (64 percent) females and 9 (36 percent) males. The median age was 63.2 years. Less than 0.5 percent of the population was under 18 years and 40 percent was 65 years and older.

The Age Distribution of People in Makuu Hawaiian Home Land, HI in 2005-2009



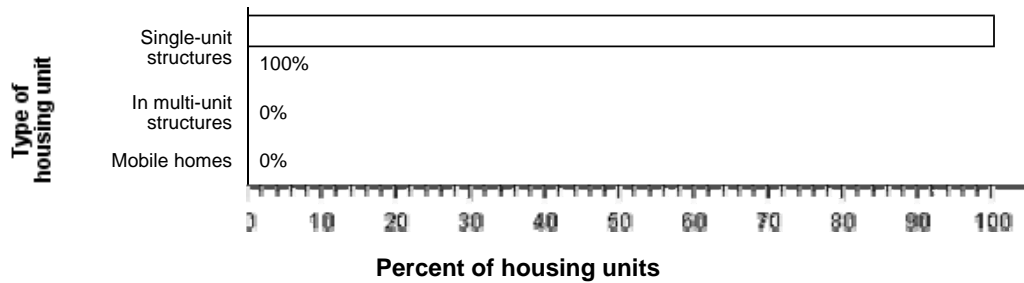


Source: American Community Survey, 2005-2009

For people reporting one race alone, 12 percent was White; less than 0.5 percent was Black or African American; less than 0.5 percent was American Indian and Alaska Native; 8 percent was Asian; 24 percent was Native Hawaiian and Other Pacific Islander, and less than 0.5 percent was Some other race. Fifty-six percent reported Two or more races. Twelve percent of the people in Makuu Hawaiian Home Land, HI was Hispanic. Twelve percent of the people in Makuu Hawaiian Home Land, HI was White non-Hispanic. People of Hispanic origin may be of any race.

HOUSING CHARACTERISTICS: In 2005-2009, Makuu Hawaiian Home Land, HI had a total of 16 housing units, 19 percent of which were vacant. Of the total housing units, 100 percent was in single-unit structures, less than 0.5 percent was in multi-unit structures, and less than 0.5 percent was mobile homes. Eighty-one percent of the housing units were built since 1990.

The Types of Housing Units in Makuu Hawaiian Home Land, HI in 2005-2009



Source: American Community Survey, 2005-2009

OCCUPIED HOUSING UNIT CHARACTERISTICS: In 2005-2009, Makuu Hawaiian Home Land, HI had 13 occupied housing units - 13 (100 percent) owner occupied and less than 0.5 (less than 0.5 percent) renter occupied. Twenty-three percent of the households did not have telephone service and 23 percent of the households did not have access to a car, truck, or van for private use. Multi Vehicle households were not rare. Forty-six percent had two vehicles and another 31 percent had three or more.

HOUSING COSTS: Data for this section cannot be displayed because the number of sample cases is too small. Displaying the data would risk disclosing information for individuals.

Source: U.S. Census Bureau, 2005-2009 American Community Survey

The U.S. Census Bureau's Population Estimates Program produces the [official population estimates for the nation, states, counties and places](#), and the [official estimates of housing units for states and counties](#). The population and housing characteristics included above are derived from the American Community Survey.

Notes:

- Detail may not add to totals due to rounding.
- Percentages are based on unrounded numbers.