



Ponohawai Hawaiian Home Land, HI
Population and Housing Narrative Profile: 2005-2009
 Data Set: **2005-2009 American Community Survey 5-Year Estimates**
 Survey: **American Community Survey**

NOTE. Although the American Community Survey (ACS) produces population, demographic and housing unit estimates, it is the Census Bureau's Population Estimates Program that produces and disseminates the official estimates of the population for the nation, states, counties, cities and towns and estimates of housing units for states and counties.

For more information on confidentiality protection, sampling error, nonsampling error, and definitions, see [Survey Methodology](#).

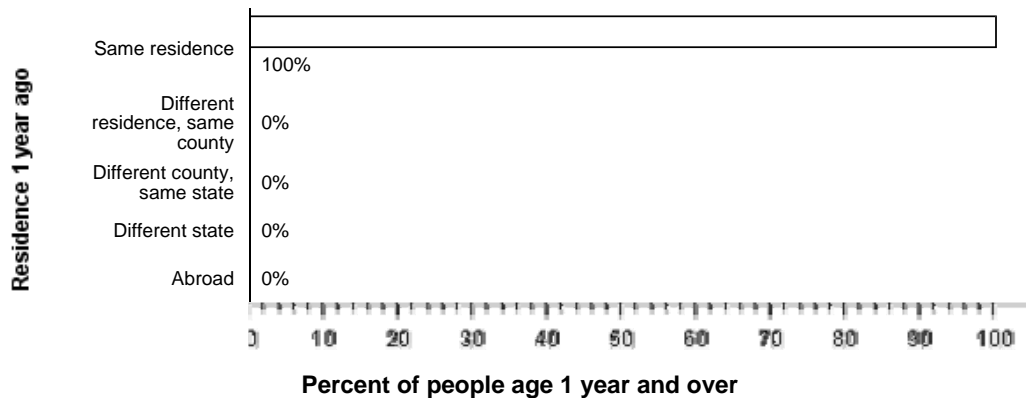
HOUSEHOLDS AND FAMILIES: Data for this section cannot be displayed because the number of sample cases is too small. Displaying the data would risk disclosing information for individuals.

NATIVITY AND LANGUAGE: Less than 0.5 percent of the people living in Ponohawai Hawaiian Home Land, HI in 2005-2009 were foreign born. One hundred percent was native, including 100 percent who were born in their state of residence.

Among people at least five years old living in Ponohawai Hawaiian Home Land, HI in 2005-2009, 31 percent spoke a language other than English at home. Of those speaking a language other than English at home, less than 0.5 percent spoke Spanish and 100 percent spoke some other language; 5 percent reported that they did not speak English "very well."

GEOGRAPHIC MOBILITY: In 2005-2009, 100 percent of the people at least one year old living in Ponohawai Hawaiian Home Land, HI were living in the same residence one year earlier; less than 0.5 percent had moved during the past year from another residence in the same county, less than 0.5 percent from another county in the same state, less than 0.5 percent from another state, and less than 0.5 percent from abroad.

Geographic Mobility of Residents of Ponohawai Hawaiian Home Land, HI in 2005-2009



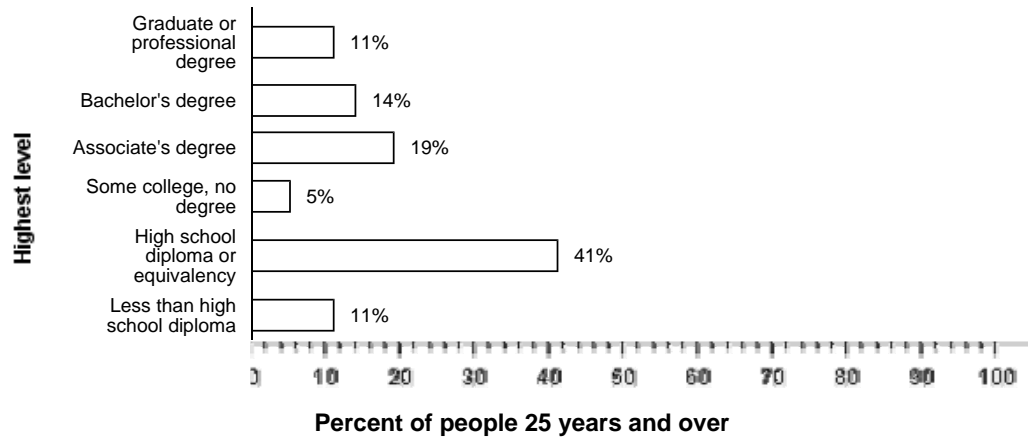
Source: American Community Survey, 2005-2009

EDUCATION: In 2005-2009, 89 percent of people 25 years and over had at least graduated from high school and 25 percent had a bachelor's degree or higher. Eleven percent were dropouts; they were not enrolled in school and had not graduated from high school.

The total school enrollment in Ponohawai Hawaiian Home Land, HI was 48 in 2005-2009. Nursery

school and kindergarten enrollment was 6 and elementary or high school enrollment was 21 children. College or graduate school enrollment was 21.

The Educational Attainment of People in Ponohawai Hawaiian Home Land, HI in 2005-2009

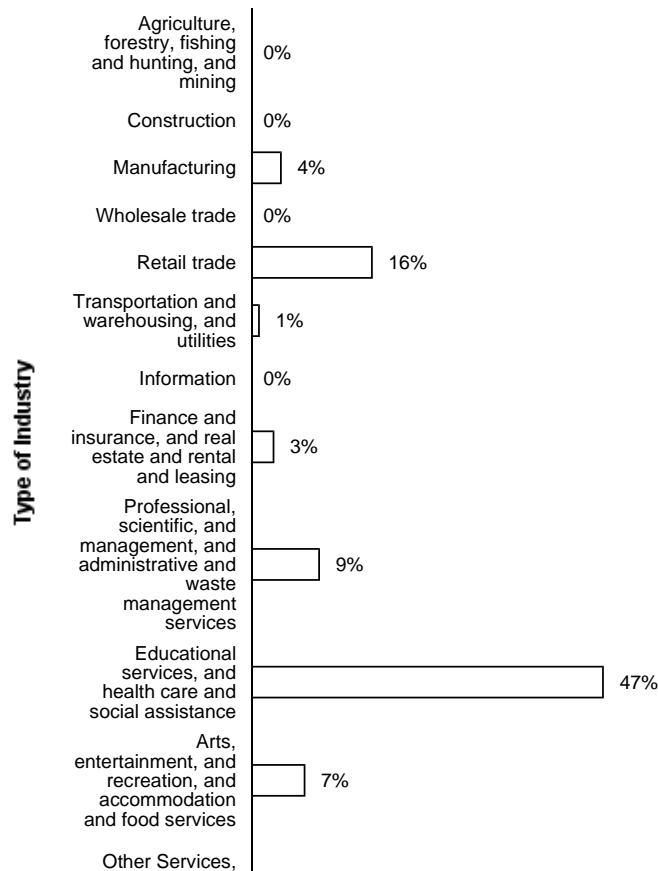



Source: American Community Survey, 2005-2009

DISABILITY: In Ponohawai Hawaiian Home Land, HI, among people at least five years old in 2005-2009, percent reported a disability. The likelihood of having a disability varied by age - from percent of people 5 to 15 years old, to percent of people 16 to 64 years old, and to percent of those 65 and older.

INDUSTRIES: In 2005-2009, for the employed population 16 years and older, the leading industries in Ponohawai Hawaiian Home Land, HI were Educational services, and health care, and social assistance, 47 percent, and Retail trade, 16 percent.

Employment by Industry in Ponohawai Hawaiian Home Land, HI in 2005-2009





Source: American Community Survey, 2005-2009

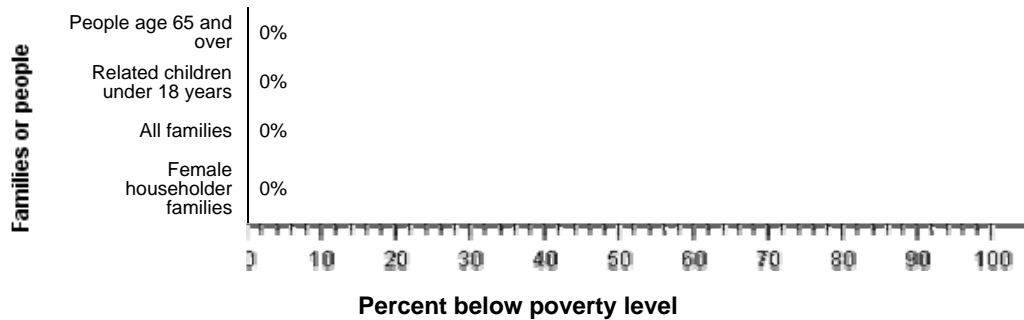
OCCUPATIONS AND TYPE OF EMPLOYER: Among the most common occupations were: Management, professional, and related occupations, 37 percent; Sales and office occupations, 24 percent; Service occupations, 21 percent; Production, transportation, and material moving occupations, 13 percent; and Construction, extraction, maintenance, and repair occupations, 4 percent. Fifty-seven percent of the people employed were Private wage and salary workers; 43 percent was Federal, state, or local government workers; and less than 0.5 percent was Self-employed in own not incorporated business workers.

TRAVEL TO WORK: Fifty-two percent of Ponohawai Hawaiian Home Land, HI workers drove to work alone in 2005-2009, 30 percent carpooled, less than 0.5 percent took public transportation, and 18 percent used other means. The remaining less than 0.5 percent worked at home. Among those who commuted to work, it took them on average 30.4 minutes to get to work.

INCOME: The median income of households in Ponohawai Hawaiian Home Land, HI was \$85,313. Ninety-five percent of the households received earnings and 16 percent received retirement income other than Social Security. Thirty-four percent of the households received Social Security. The average income from Social Security was \$14,000. These income sources are not mutually exclusive; that is, some households received income from more than one source.

POVERTY AND PARTICIPATION IN GOVERNMENT PROGRAMS: In 2005-2009, 2 percent of people were in poverty. Less than 0.5 percent of related children under 18 were below the poverty level, compared with less than 0.5 percent of people 65 years old and over. Less than 0.5 percent of all families and less than 0.5 percent of families with a female householder and no husband present had incomes below the poverty level.

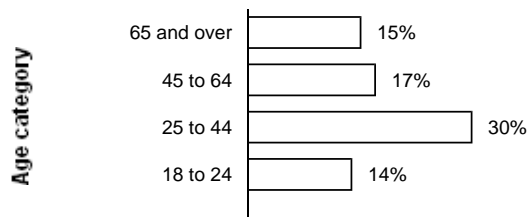
Poverty Rates in Ponohawai Hawaiian Home Land, HI in 2005-2009




Source: American Community Survey, 2005-2009

POPULATION OF Ponohawai Hawaiian Home Land, HI: In 2005-2009, Ponohawai Hawaiian Home Land, HI had a total population of 130 - 68 (52 percent) females and 64 (48 percent) males. The median age was 29.8 years. Twenty-five percent of the population was under 18 years and 15 percent was 65 years and older.

The Age Distribution of People in Ponohawai Hawaiian Home Land, HI in 2005-2009



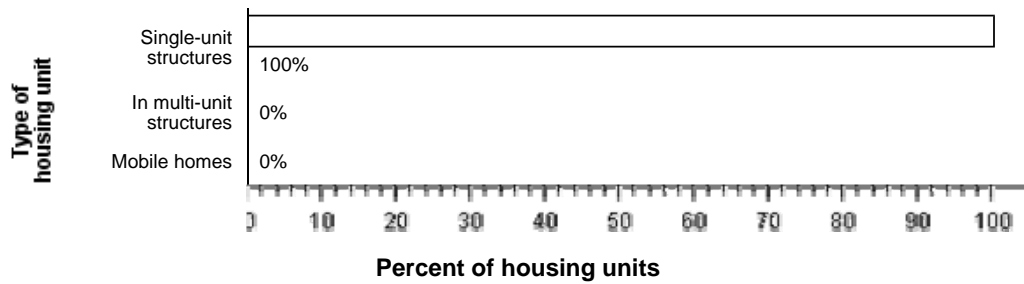


Source: American Community Survey, 2005-2009

For people reporting one race alone, less than 0.5 percent was White; less than 0.5 percent was Black or African American; less than 0.5 percent was American Indian and Alaska Native; 2 percent was Asian; 44 percent was Native Hawaiian and Other Pacific Islander, and 3 percent was Some other race. Fifty-one percent reported Two or more races. Nine percent of the people in Ponohawai Hawaiian Home Land, HI was Hispanic. Less than 0.5 percent of the people in Ponohawai Hawaiian Home Land, HI was White non-Hispanic. People of Hispanic origin may be of any race.

HOUSING CHARACTERISTICS: In 2005-2009, Ponohawai Hawaiian Home Land, HI had a total of 38 housing units, less than 0.5 percent of which were vacant. Of the total housing units, 100 percent was in single-unit structures, less than 0.5 percent was in multi-unit structures, and less than 0.5 percent was mobile homes. Less than 0.5 percent of the housing units were built since 1990.

The Types of Housing Units in Ponohawai Hawaiian Home Land, HI in 2005-2009



Source: American Community Survey, 2005-2009

OCCUPIED HOUSING UNIT CHARACTERISTICS: In 2005-2009, Ponohawai Hawaiian Home Land, HI had 38 occupied housing units - 27 (71 percent) owner occupied and 11 (29 percent) renter occupied. Less than 0.5 percent of the households did not have telephone service and less than 0.5 percent of the households did not have access to a car, truck, or van for private use. Multi Vehicle households were not rare. Thirty-nine percent had two vehicles and another 34 percent had three or more.

HOUSING COSTS: Data for this section cannot be displayed because the number of sample cases is too small. Displaying the data would risk disclosing information for individuals.

Source: U.S. Census Bureau, 2005-2009 American Community Survey

The U.S. Census Bureau's Population Estimates Program produces the [official population estimates for the nation, states, counties and places](#), and the [official estimates of housing units for states and counties](#). The population and housing characteristics included above are derived from the American Community Survey.

Notes:

- Detail may not add to totals due to rounding.
- Percentages are based on unrounded numbers.