



State House District 14, Hawaii
Population and Housing Narrative Profile: 2005-2009
 Data Set: 2005-2009 American Community Survey 5-Year Estimates
 Survey: American Community Survey

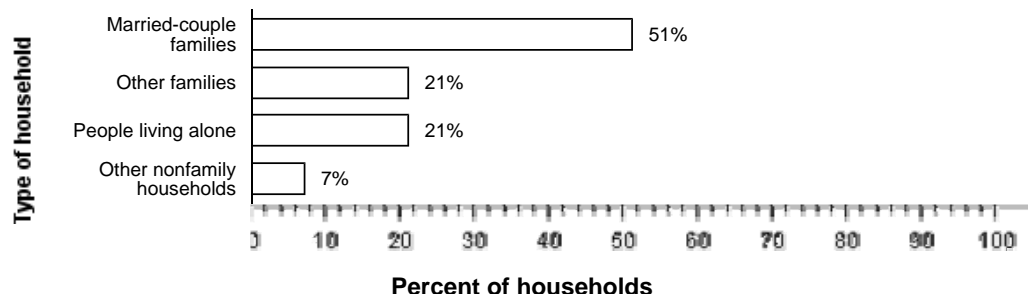
NOTE. Although the American Community Survey (ACS) produces population, demographic and housing unit estimates, it is the Census Bureau's Population Estimates Program that produces and disseminates the official estimates of the population for the nation, states, counties, cities and towns and estimates of housing units for states and counties.

For more information on confidentiality protection, sampling error, nonsampling error, and definitions, see [Survey Methodology](#).

HOUSEHOLDS AND FAMILIES: In 2005-2009 there were 7,200 households in State House District 14. The average household size was 2.9 people.

Families made up 72 percent of the households in State House District 14. This figure includes both married-couple families (51 percent) and other families (21 percent). Nonfamily households made up 28 percent of all households in State House District 14. Most of the nonfamily households were people living alone, but some were composed of people living in households in which no one was related to the householder.

The Types of Households in State House District 14, Hawaii in 2005-2009




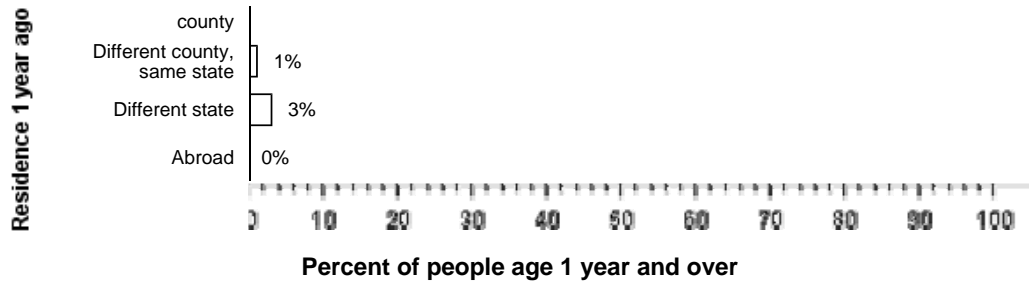
Source: American Community Survey, 2005-2009

NATIVITY AND LANGUAGE: Twelve percent of the people living in State House District 14 in 2005-2009 were foreign born. Eighty-eight percent was native. Among people at least five years old living in State House District 14 in 2005-2009, 19 percent spoke a language other than English at home. Of those speaking a language other than English at home, 12 percent spoke Spanish and 88 percent spoke some other language; 41 percent reported that they did not speak English "very well."

GEOGRAPHIC MOBILITY: In 2005-2009, 86 percent of the people at least one year old living in State House District 14 were living in the same residence one year earlier; 9 percent had moved during the past year from another residence in the same county, 1 percent from another county in the same state, 3 percent from another state, and less than 0.5 percent from abroad.

Geographic Mobility of Residents of State House District 14, Hawaii in 2005-2009



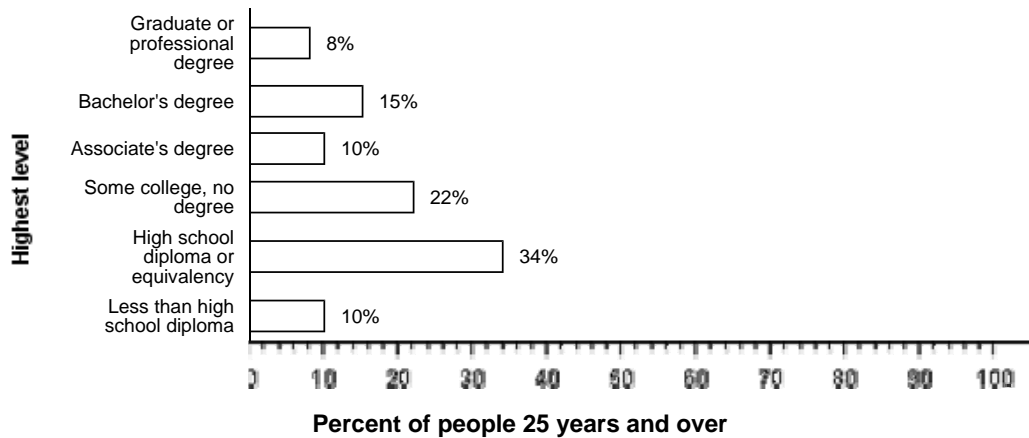


Source: American Community Survey, 2005-2009

EDUCATION: In 2005-2009, 90 percent of people 25 years and over had at least graduated from high school and 24 percent had a bachelor's degree or higher. Ten percent were dropouts; they were not enrolled in school and had not graduated from high school.

The total school enrollment in State House District 14 was 4,800 in 2005-2009. Nursery school and kindergarten enrollment was 390 and elementary or high school enrollment was 3,600 children. College or graduate school enrollment was 820.

The Educational Attainment of People in State House District 14, Hawaii in 2005-2009

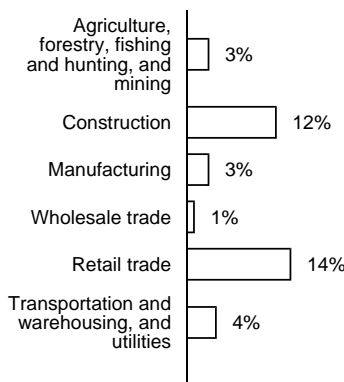


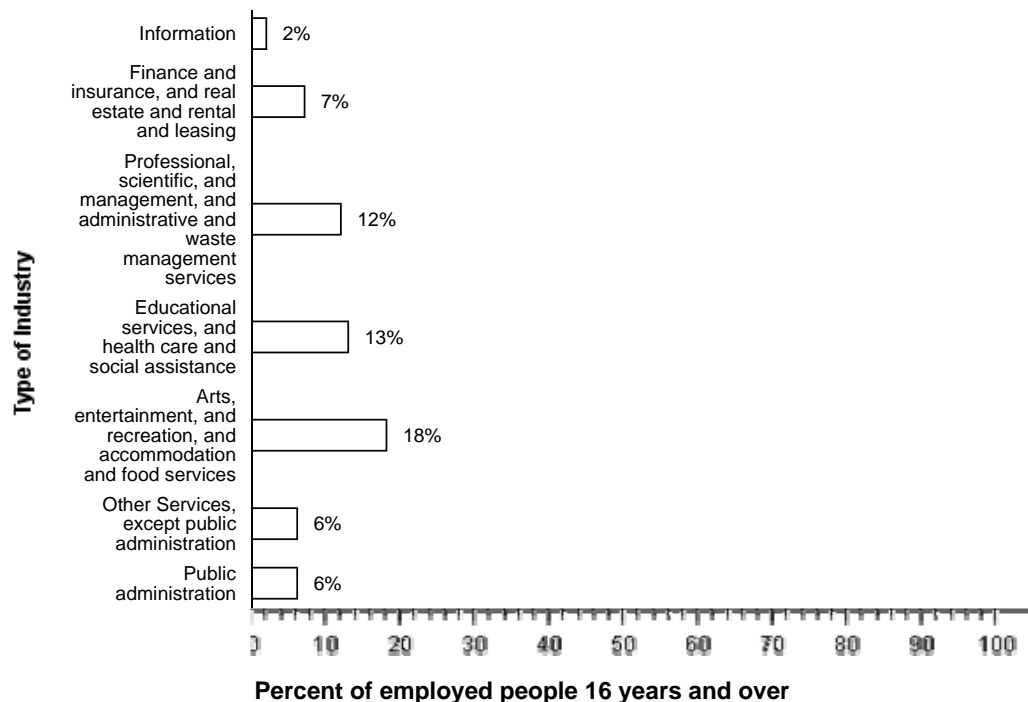
Source: American Community Survey, 2005-2009

DISABILITY: In State House District 14, among people at least five years old in 2005-2009, percent reported a disability. The likelihood of having a disability varied by age - from percent of people 5 to 15 years old, to percent of people 16 to 64 years old, and to percent of those 65 and older.

INDUSTRIES: In 2005-2009, for the employed population 16 years and older, the leading industries in State House District 14 were Arts, entertainment, and recreation, and accommodation and food services, 18 percent, and Retail trade, 14 percent.

Employment by Industry in State House District 14, Hawaii in 2005-2009





Source: American Community Survey, 2005-2009

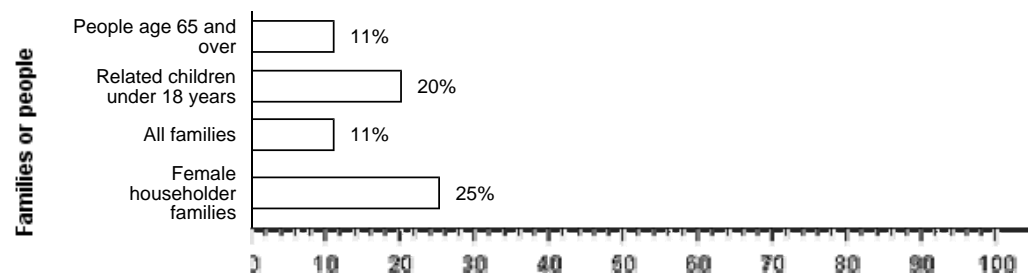
OCCUPATIONS AND TYPE OF EMPLOYER: Among the most common occupations were: Management, professional, and related occupations, 28 percent; Sales and office occupations, 26 percent; Service occupations, 25 percent; Construction, extraction, maintenance, and repair occupations, 12 percent; and Production, transportation, and material moving occupations, 7 percent. Seventy-two percent of the people employed were Private wage and salary workers; 13 percent was Federal, state, or local government workers; and 14 percent was Self-employed in own not incorporated business workers.

TRAVEL TO WORK: Seventy-seven percent of State House District 14 workers drove to work alone in 2005-2009, 12 percent carpooled, less than 0.5 percent took public transportation, and 4 percent used other means. The remaining 7 percent worked at home. Among those who commuted to work, it took them on average 19.2 minutes to get to work.

INCOME: The median income of households in State House District 14 was \$57,959. Eighty-two percent of the households received earnings and 19 percent received retirement income other than Social Security. Thirty-two percent of the households received Social Security. The average income from Social Security was \$14,594. These income sources are not mutually exclusive; that is, some households received income from more than one source.

POVERTY AND PARTICIPATION IN GOVERNMENT PROGRAMS: In 2005-2009, 14 percent of people were in poverty. Twenty percent of related children under 18 were below the poverty level, compared with 11 percent of people 65 years old and over. Eleven percent of all families and 25 percent of families with a female householder and no husband present had incomes below the poverty level.

Poverty Rates in State House District 14, Hawaii in 2005-2009

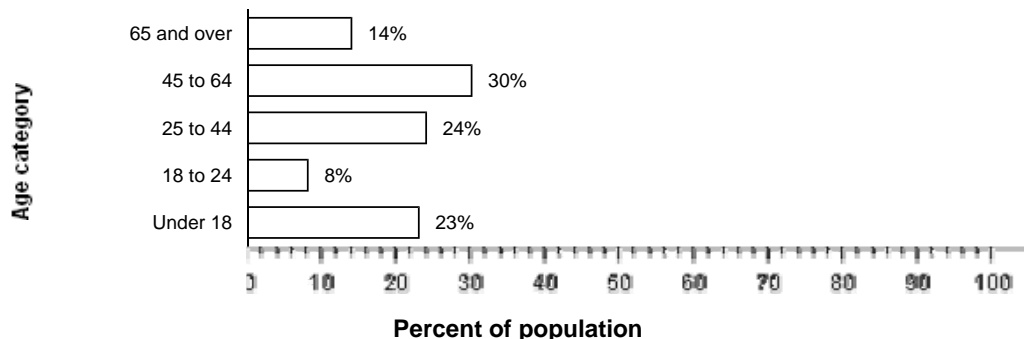


Percent below poverty level

Source: American Community Survey, 2005-2009

POPULATION OF State House District 14: In 2005-2009, State House District 14 had a total population of 21,000 - 11,000 (51 percent) females and 10,000 (49 percent) males. The median age was 40.6 years. Twenty-three percent of the population was under 18 years and 14 percent was 65 years and older.

The Age Distribution of People in State House District 14, Hawaii in 2005-2009

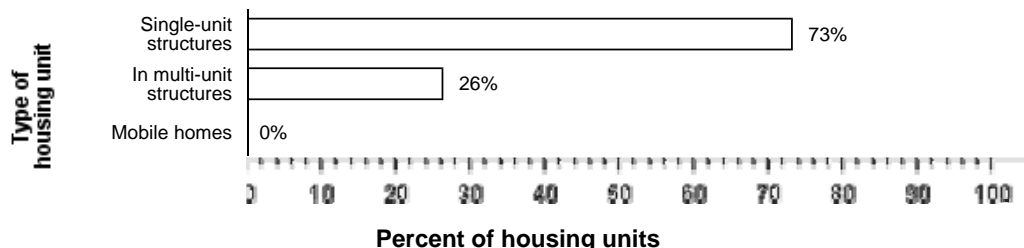


Source: American Community Survey, 2005-2009

For people reporting one race alone, 43 percent was White; less than 0.5 percent was Black or African American; less than 0.5 percent was American Indian and Alaska Native; 23 percent was Asian; 10 percent was Native Hawaiian and Other Pacific Islander, and 1 percent was Some other race. Twenty-three percent reported Two or more races. Eleven percent of the people in State House District 14 was Hispanic. Thirty-nine percent of the people in State House District 14 was White non-Hispanic. People of Hispanic origin may be of any race.

HOUSING CHARACTERISTICS: In 2005-2009, State House District 14 had a total of 11,000 housing units, 33 percent of which were vacant. Of the total housing units, 73 percent was in single-unit structures, 26 percent was in multi-unit structures, and less than 0.5 percent was mobile homes. Twenty-five percent of the housing units were built since 1990.

The Types of Housing Units in State House District 14, Hawaii in 2005-2009




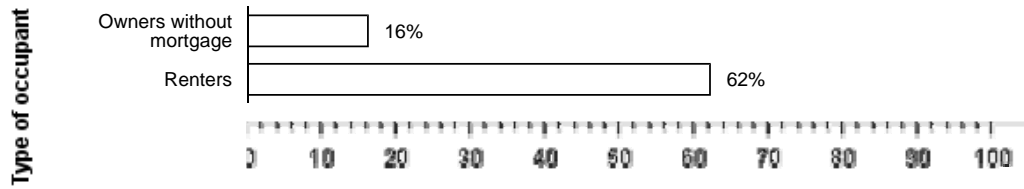
Source: American Community Survey, 2005-2009

OCCUPIED HOUSING UNIT CHARACTERISTICS: In 2005-2009, State House District 14 had 7,200 occupied housing units - 4,800 (67 percent) owner occupied and 2,400 (33 percent) renter occupied. Four percent of the households did not have telephone service and 4 percent of the households did not have access to a car, truck, or van for private use. Multi Vehicle households were not rare. Forty-one percent had two vehicles and another 29 percent had three or more.

HOUSING COSTS: The median monthly housing costs for mortgaged owners was \$1,963, nonmortgaged owners \$449, and renters \$1,374. Forty-nine percent of owners with mortgages, 16 percent of owners without mortgages, and 62 percent of renters in State House District 14 spent 30 percent or more of household income on housing.

Occupants with a Housing Cost Burden in State House District 14, Hawaii in 2005-2009





Percent paying 30 percent or more of income for housing

Source: American Community Survey, 2005-2009

Source: U.S. Census Bureau, 2005-2009 American Community Survey

The U.S. Census Bureau's Population Estimates Program produces the [official population estimates for the nation, states, counties and places](#), and the [official estimates of housing units for states and counties](#). The population and housing characteristics included above are derived from the American Community Survey.

Notes:

- Detail may not add to totals due to rounding.
- Percentages are based on unrounded numbers.