

TIGERweb

Jerry Wong
Information Services Specialist
Los Angeles Regional Office
U.S. Census Bureau



TIGERweb Application

The TIGERweb web-based application allows the users to visualize our TIGER (Topologically Integrated Geographic Encoding and Referencing database) data. The application allows users to select features and view their attributes, to search for features by name or geocode, and to identify features by selecting them from a map. The TIGERweb application is a simple way to view our TIGER data without having to download the data.

The TIGERweb application offers the ability to view:

- Linear features
 - Roads, highways, streets
 - Railroads
 - Rivers, streams, and other "single-line" drainage
- Area water
 - Rivers, lakes, and glaciers
- Boundaries for legal and statistical geographic entities

Because geographic and locational context and relationships are important, the TIGERweb application determines which geographic entities and features may be visible based on map scale.

Users have the capability to turn on and off linear features and geographic entities by type. This allows users to limit the amount of data on the map by selecting only the features and entity types they would like to see.

www.census.gov
Tiger

U.S. Department of Commerce

Home | Blogs | About Us | Index A to Z | Glossary | FAQs

United States Census Bureau

People | Business | **Geography** | Data | Research | Newsroom

Q Search Go

Education

Gazetteer

Geographic Partnerships

Geographic Support System (GSS) Initiative

Guide to State and Local Census Geography

Maps and Data

Metropolitan and Micropolitan Statistical Areas

Reference

Terms and Concepts

TIGER ←

ZIP Code Tabulation Areas

The 2012 Economic Census

The Economic Census is the U.S. Government's official five-year measure of American business and the economy. It is conducted by the U.S. Census Bureau for years ending in '2' and '7'. The Economic Census is the most comprehensive source of information about American businesses from the national to the local level.

YOU MAY ALSO BE INTERESTED IN:

- 2012 Economic Census

U.S. Census Bureau Economic Indicators

New Residential Construction	891,000	↑*
August 2013 Report	Housing starts	0.8%
Released 8:30 AM EDT, 9/18/13		
Quarterly Profits - Retailers*	\$21.2 B	↑
2nd Quarter 2013 Report	After-tax profits	\$5.1 B
Released 10:00 AM EDT, 9/16/13		
Business Inventories	\$1,661.9 B	↑
July 2013 Report		0.4%
Released 10:00 AM EDT, 9/13/13		
Advance Monthly Retail Sales	\$426.6 B	↑*
August 2013 Report		0.2%
Released 8:30 AM EDT, 9/13/13		

* change not statistically significant
* significance not reported / applicable

QuickFacts: Quick, easy access to facts about people, business, and geography. To begin, select a state from this list or use the map.

Census News: **Census Bureau's Application Programming Interface and My Congressional District Updated with 2012 American Community Survey Statistics**
Thursday, September 19, 2013
The Census Bureau has updated both the application programming interface and My Congressional District data tools with t... [Read More](#)

Learn about the **American Community Survey**

Stat of the Day: **Median Household Income**

Tiger Web

U.S. Department of Commerce

Home | Blogs | About Us | Index A to Z | Glossary

United States Census Bureau

People | Business | **Geography** | Data | Research | Newsroom

Q Search Go

You are here: [Census.gov](#) > [Geography](#) > [Maps & Data](#) > [TIGER Products](#)

Geography

Main | About | **Maps & Data** | Reference | Partnerships | Education | Research

Maps & Data

- Maps & Data Main Page

Maps

- Census Data Mapper
- Reference
- Thematic
- Maps Available for Purchase

Data

- TIGER Products
- Partnership Shapefiles
- Relationship Files

TIGER Products

TIGER = Topologically Integrated Geographic Encoding and Referencing

The Census Bureau offers several file types and an application for mapping census geographic data based on data found in our MAF/TIGER database. Our products are:

- TIGER/Line Shapefiles - New 2013 Shapefiles
- TIGER/Line Geodatabases
- TIGER/Line Shapefiles & Geodatabases pre-joined with Demographic Data
- Cartographic Boundary Files
- KML Prototype Files
- TIGERweb** ←

Which product should I use?

Product	Best For...	File Format	Type of Data	Level of Detail	Descriptive Attributes	Vintage Available
TIGER/Line	Most mapping projects--this is our most comprehensive dataset . Designed for	Shapefiles (.shp) and database	Boundaries, roads, address information,	Full detail (not	Extensive	2006 - 2013, C

TIGERweb

[TIGERweb Applications](#) | [WMS](#) | [REST Services](#) | [Data Files](#) | [TIGERweb Geography](#) | [Contact Us](#)

TIGERweb Applications

Note: These links will open new browser windows.

[TIGERweb](#) ←

[TIGERweb2010](#)

The applications need:

- JavaScript enabled
- Allow Popups
- Microsoft Silverlight Plug-In

[Click to sign up for updates on TIGERweb and other Census Bureau Topics](#)

TIGERweb Application

The TIGERweb web-based application allows the users to visualize our TIGER(Topologically Integrated Geographic Encoding and Referencing database) data. The application allows users to select features and view their attributes, to search for features by name or geocode, and to identify features by selecting them from a map. The TIGERweb application is a simple way to view our TIGER data without having to download the data.

The TIGERweb application offers the ability to view:

- Linear features
 - Roads, highways, streets
 - Railroads
 - Rivers, streams, and other "single-line" drainage
- Area water
 - Rivers, lakes, and glaciers
- Boundaries for legal and statistical geographic entities

Because geographic and locational context and relationships are important, the TIGERweb application determines which geographic entities and features may be visible based on map scale.

Users have the capability to turn on and off linear features and geographic entities by type. This allows users to limit the amount of data on the map by selecting only the features and entity types they would like to see.

Select a Map Layer

Select Military Installations, click close

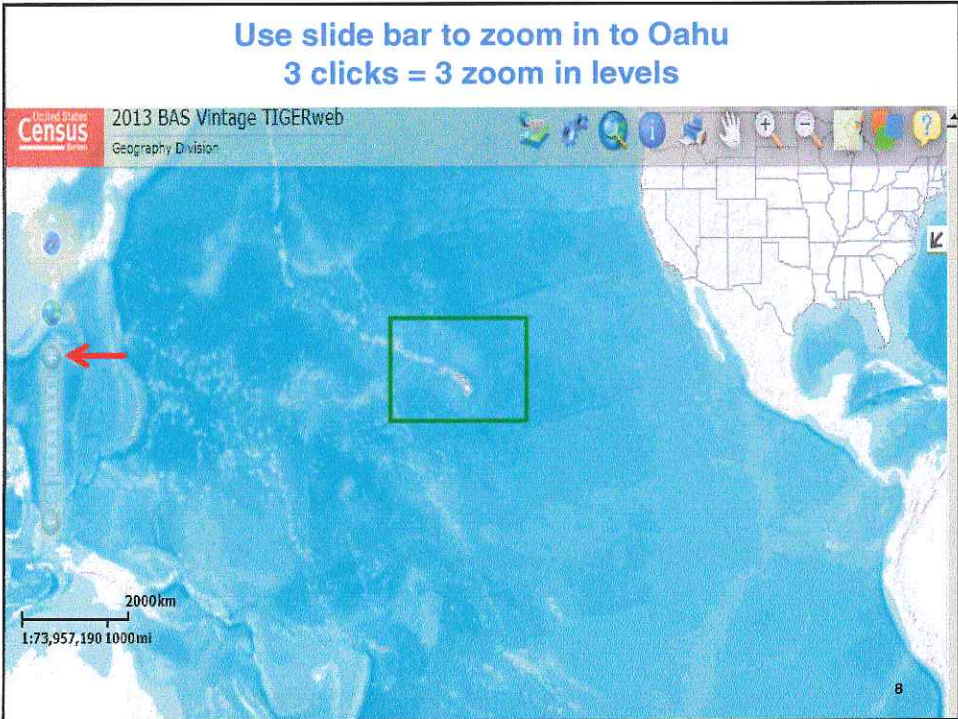
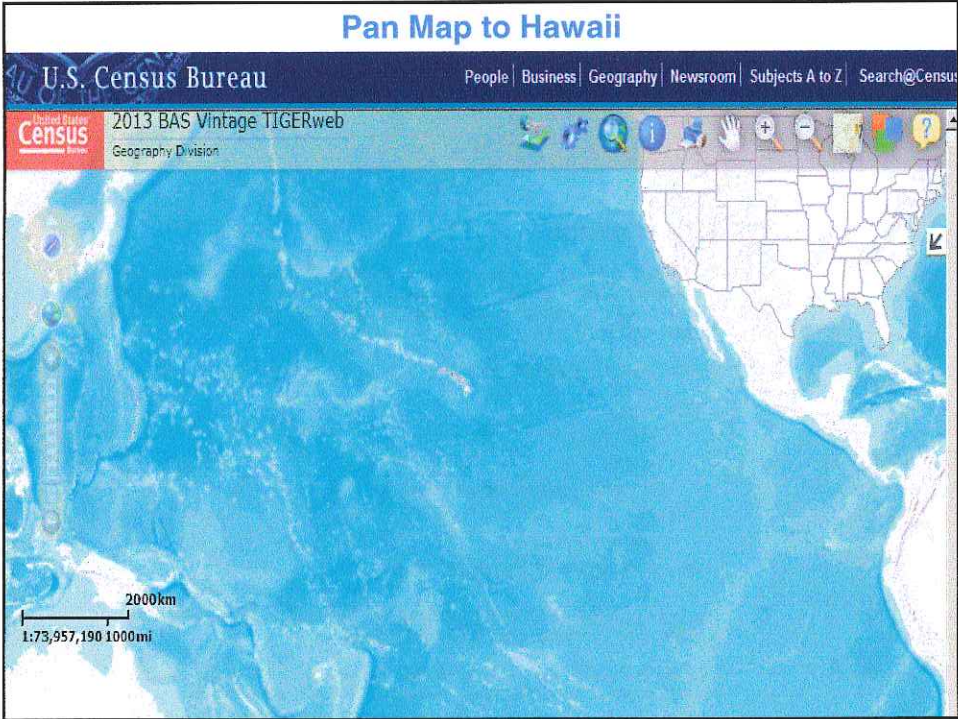
2013 BAS Vintage TIGERweb
Geography Division

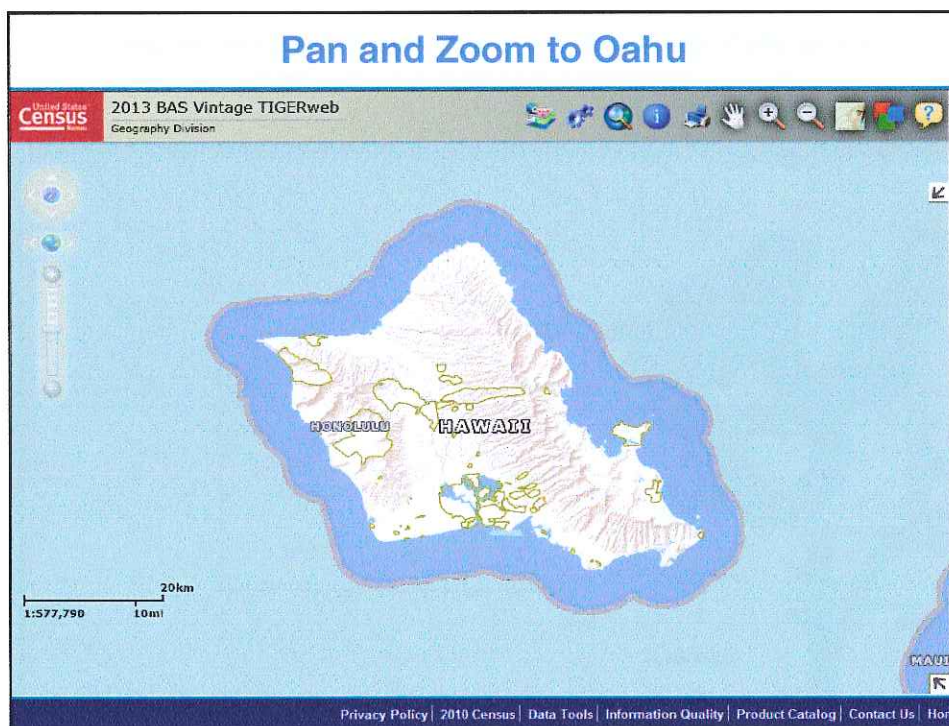
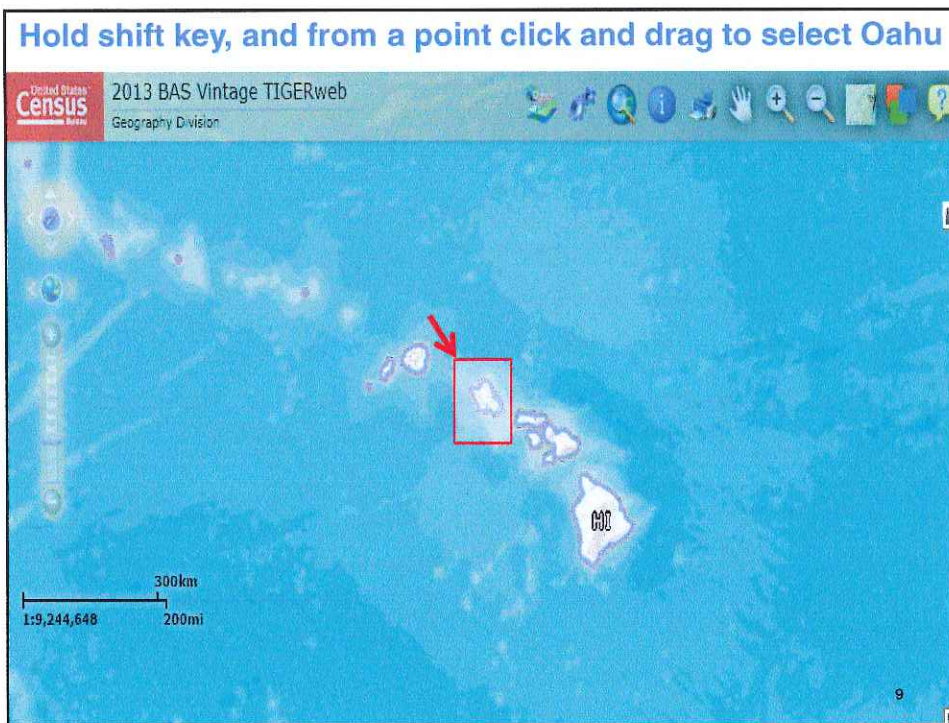
Map Layers

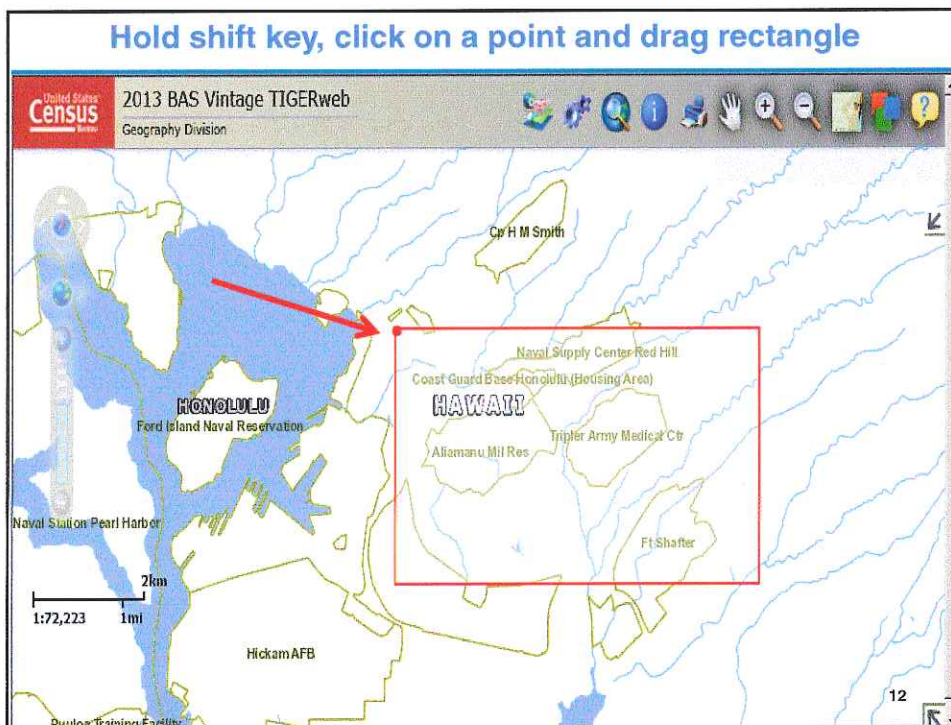
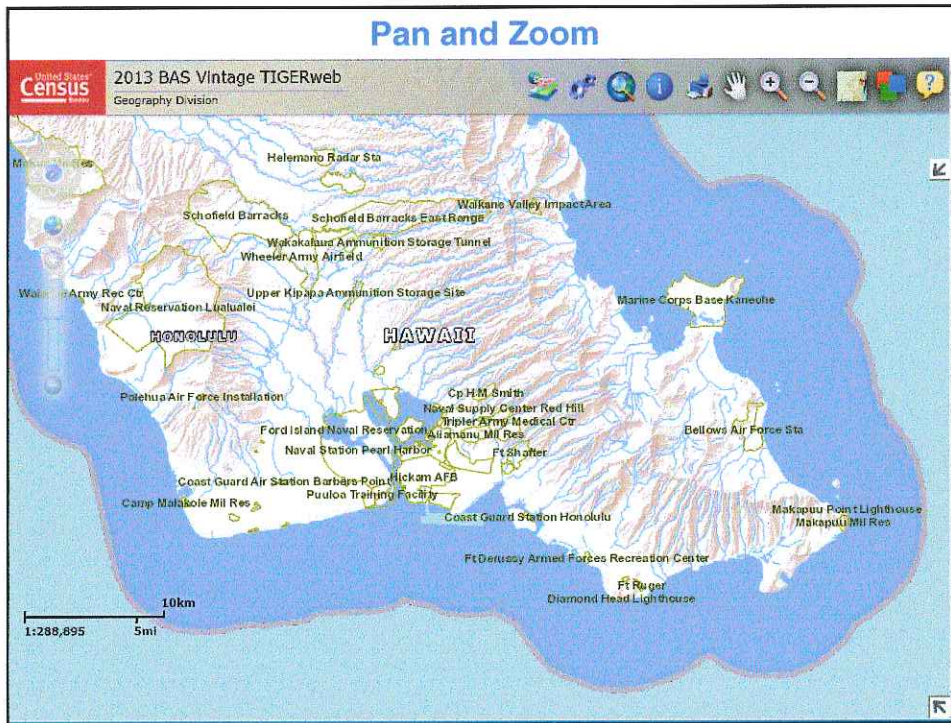
- Current ACS 2012 ACS 2011 Census 2010
- Labels
- Transportation (Roads and Railroads)
- PUMAs, UGAs, and ZCTAs
- Tribal Census Tracts and Block Groups
- Census Tracts and Blocks
- Military Installations
- School Districts
- Places and County Subdivisions
- American Indian, Alaska Native, and Native Hawaiian Areas
- Legislative Areas

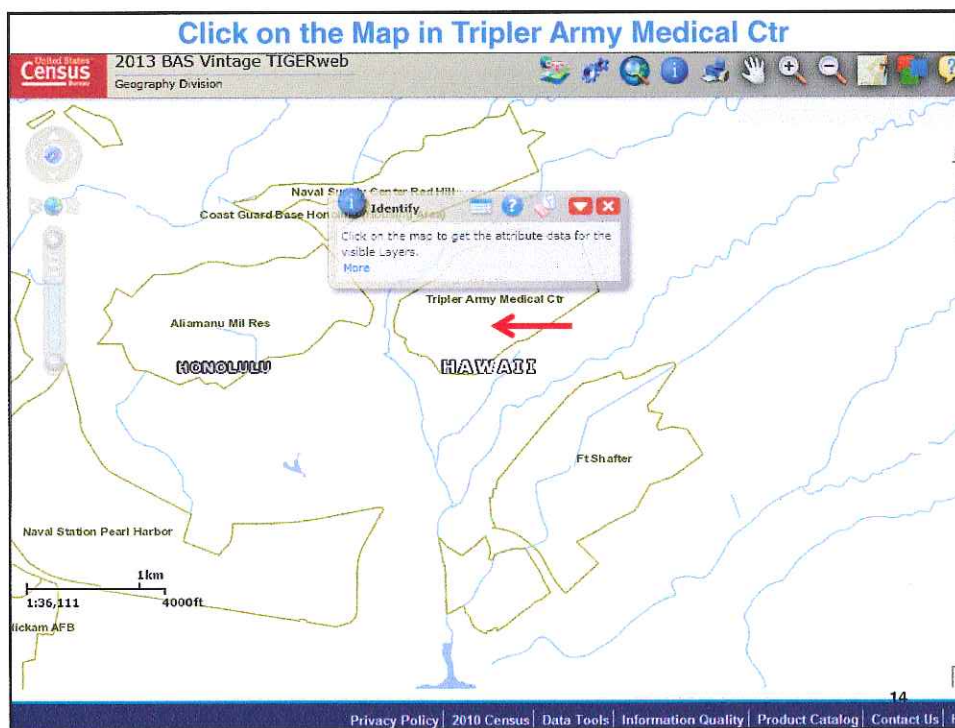
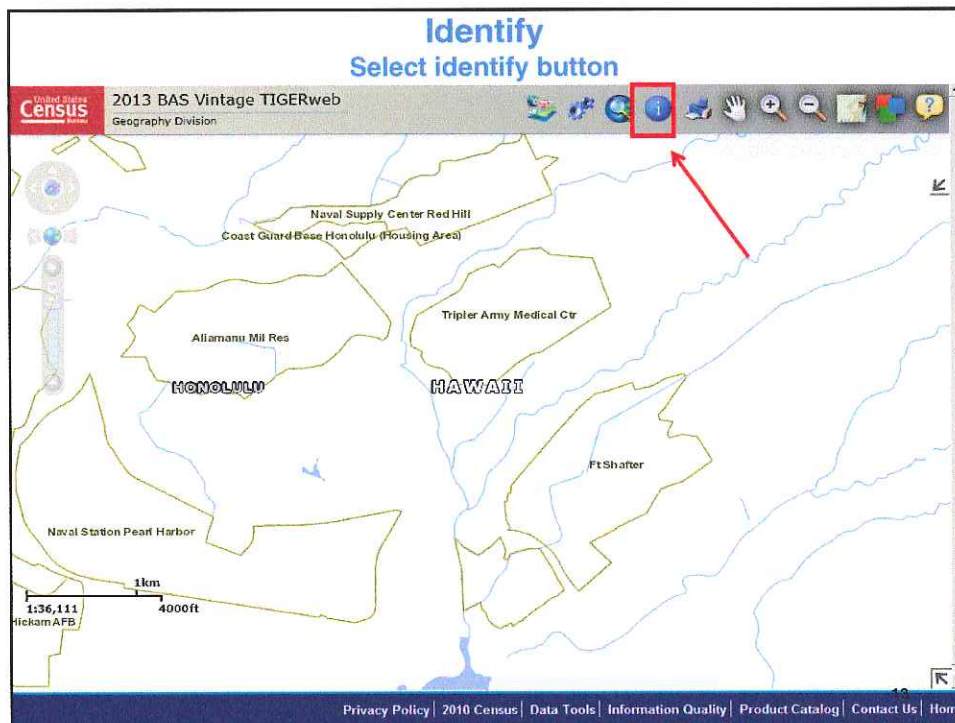
2000 km
1:73,957,190 1000mi

Privacy Policy | 2010 Census | Data Tools | Information Quality | Product Catalog | Contact Us | Home









Identify

Provides attribute data for the layer

United States Census 2013 BAS Vintage TIGERweb
Geography Division

<ul style="list-style-type: none"> ▼ Military Installations (Military Installations) ▼ Tripler Army ▼ States (States and Counties) ▼ Hawaii ▼ Counties (States and Counties) ▼ Honolulu County 	<p>MTFCC: K2110 OID: 110509768024 ANSICODE: BASENAME: Tripler Army NAME: Tripler Army Medical Ctr LSADC: FUNCSTAT: M AREALAND: 1455174 AREAWATER: 0 BASESTAT: A MILTYP: A CENTLAT: +21.3618549 CENTLON: -157.8894828 INTPTLAT: +21.3618549 INTPTLON: -157.8894828</p>
--	---

1km 4000ft
1:36,111

15

Zoom Out to Full Extent and Restart

United States Census 2013 BAS Vintage TIGERweb
Geography Division

Naval Supply Center Red Hill
Coast Guard Base Honolulu (Housing Area)

HONOLULU
Aliamanu Mil Res

HAWAII
Tripler Army Medical Ctr

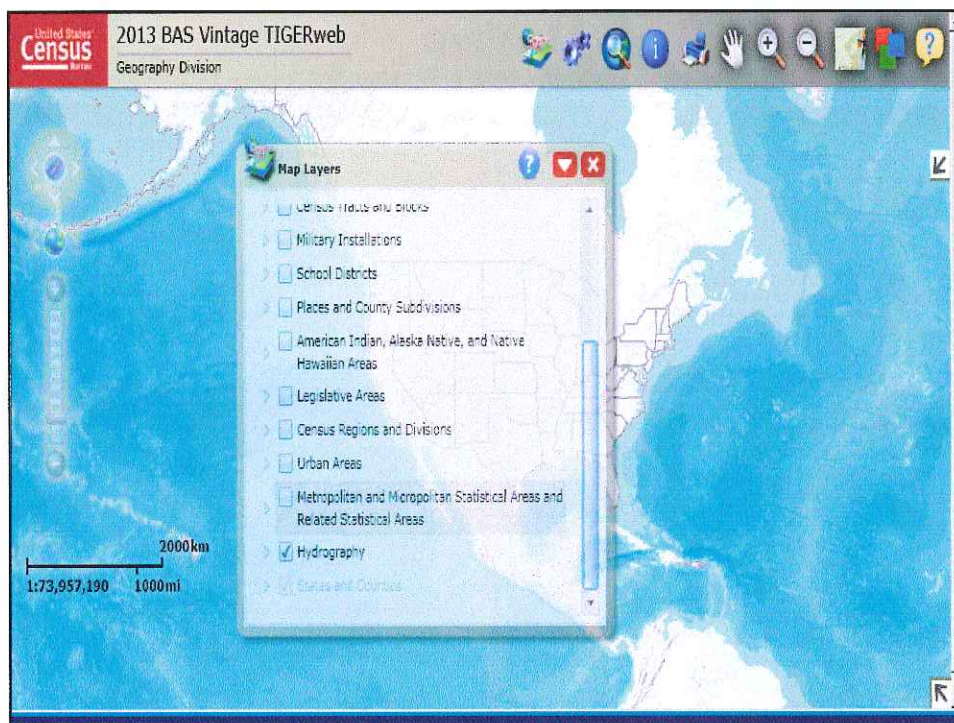
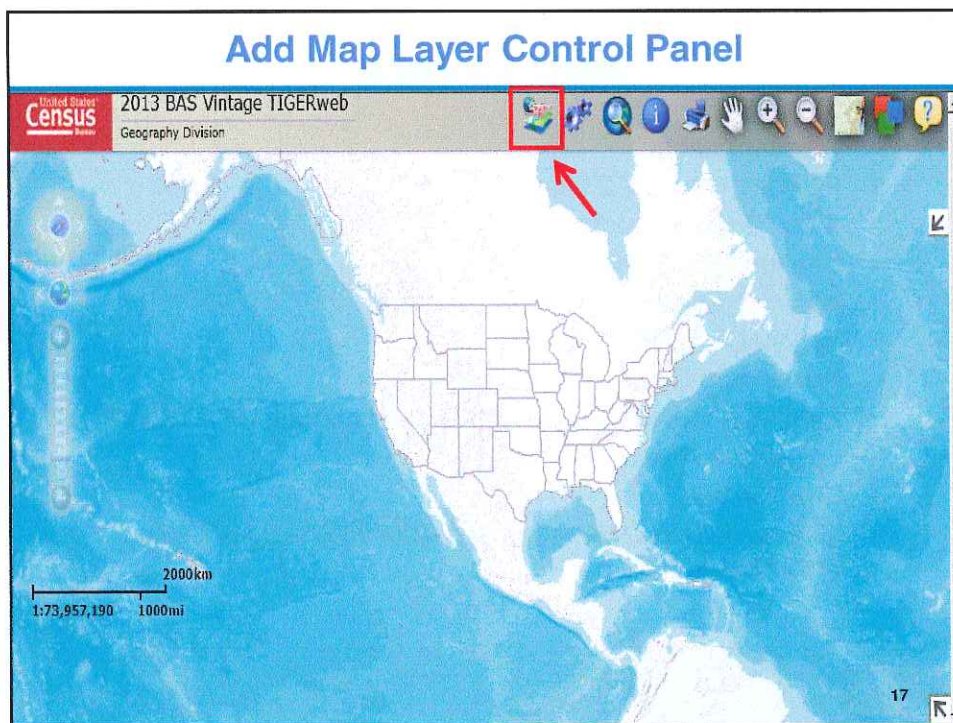
Ft Shafter

Naval Station Pearl Harbor

1km 4000ft
1:36,111

16

Add Map Layer Control Panel



Map Layers

- Transportation
- PUMAs, UGAs, ZCTAs
- Tribal Census Tracts and Block Groups
- Census Tracts and Blocks
- Military Installations
- School Districts
- Places and County Subdivisions
- American Indian, Alaska Native and Hawaiian Homelands
- Legislative Areas
- Urban Areas
- Metropolitan and Micropolitan Statistical Areas & related Statistical Areas

Layers

PUMAs & ZCTAs, Census Tracts & Blocks, AIAN & Hawaiian Homelands, Legislative District

The image displays four screenshots of the 'Map Layers' interface, arranged in a 2x2 grid. Each screenshot shows a list of map layers with checkboxes and expandable/collapsible icons.

- Top Left Screenshot:** Shows the 'Map Layers' panel with 'Current' selected. The 'PUMAs, UGAs, and ZCTAs' layer is expanded and checked. Other layers include 'Labels', 'Transportation (Roads and Railroads)', '2010 Census Public Use Microdata Areas', '2010 Census ZIP Code Tabulation Areas', 'Tribal Census Tracts and Block Groups', 'Census Tracts and Blocks', 'Military Installations', 'School Districts', and 'Places and County Subdivisions'.
- Top Right Screenshot:** Shows the 'Map Layers' panel with 'Legislative Areas' expanded and checked. Other layers include 'Hawaiian Areas', '113th Congressional Districts', '2013 State Legislative Districts - Upper', '2013 State Legislative Districts - Lower', 'Census Regions and Divisions', 'Urban Areas', 'Metropolitan and Micropolitan Statistical Areas and Related Statistical Areas', and 'Hydrography'.
- Bottom Left Screenshot:** Shows the 'Map Layers' panel with 'Census Tracts and Blocks' expanded and checked. Other layers include 'PUMAs, UGAs, and ZCTAs', 'Tribal Census Tracts and Block Groups', 'Census Tracts', 'Census Block Groups', '2010 Census Blocks', 'Military Installations', 'School Districts', 'Places and County Subdivisions', 'American Indian, Alaska Native, and Native Hawaiian Areas', and 'Legislative Areas'.
- Bottom Right Screenshot:** Shows the 'Map Layers' panel with 'American Indian, Alaska Native, and Native Hawaiian Areas' expanded and checked. Other layers include 'Alaska Native Regional Corporations', 'Tribal Subdivisions', 'American Indian Reservations and Off-Reservation Trust Lands', 'Hawaiian Home Lands', 'Alaska Native Village Statistical Areas', 'Oklahoma Tribal Statistical Areas', 'State Designated Tribal Statistical Areas', 'Tribal Designated Statistical Areas', and 'American Indian Joint-Use Areas'.

Select Hawaiian Homelands and Zoom to Oahu

United States Census 2013 BAS Vintage TIGERweb
Geography Division

Map Layers

- American Indian, Alaska Native, and Native Hawaiian Areas
 - Alaska Native Regional Corporations
 - Tribal Subdivisions
 - American Indian Reservations and Off-Reservation Trust Lands
 - Hawaiian Home Lands
 - Alaska Native Village Statistical Areas
 - Oklahoma Tribal Statistical Areas
 - State Designated Tribal Statistical Areas
 - Tribal Designated Statistical Areas
 - American Indian Joint-Use Areas

1000 km
1:73,957,190 1000 mi

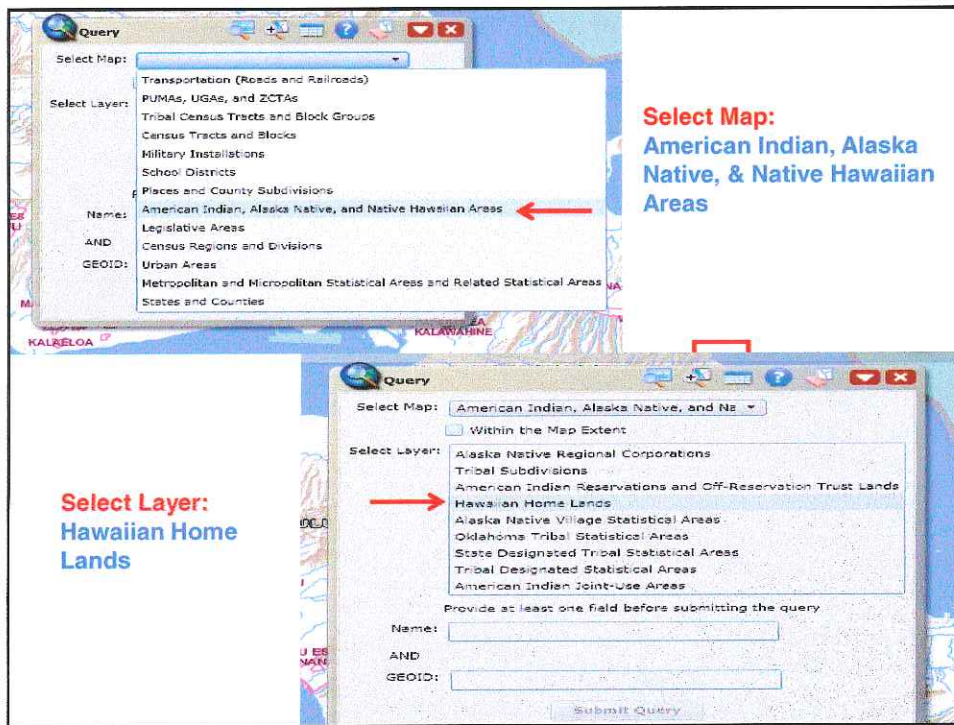
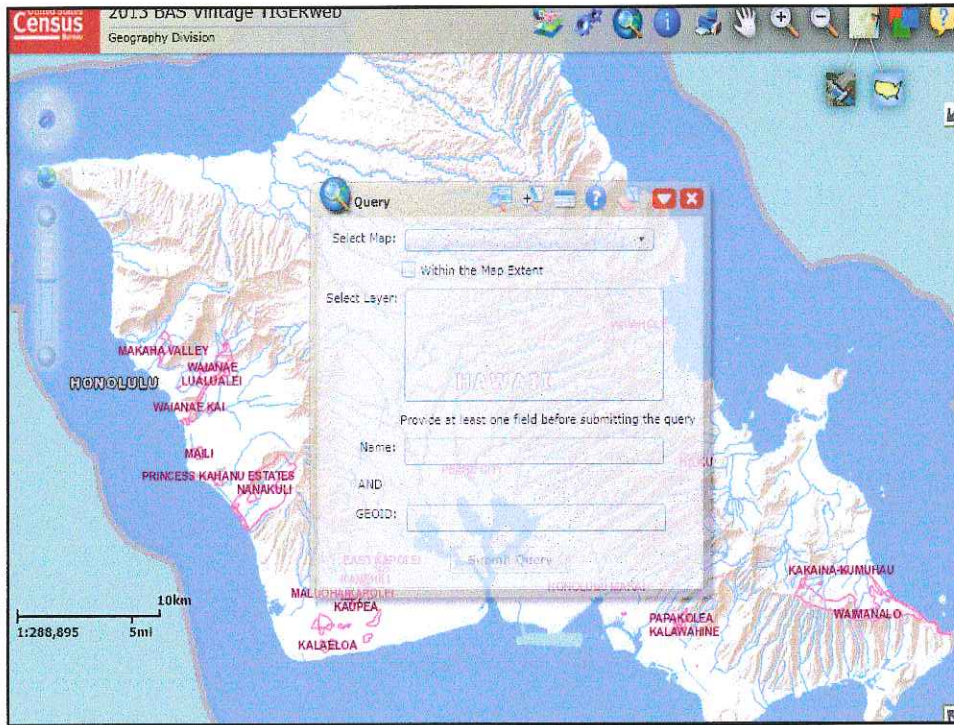
21

Hawaiian Homelands Use Query to find Kapolei

United States Census 2013 BAS Vintage TIGERweb
Geography Division

10 km
1:288,895 5 mi

22



Select Map:
American Indian, Alaska Native, & Native Hawaiian Areas

Select Layer:
Hawaiian Home Lands

Name:
AND
GEOID:

Submit Query

Name: Kapolei
Click Submit Query

U.S. Census Bureau
2013 BAS Vintage TIGERweb
Geography Division

Name: kapolei
AND
GEOID:

Submit Query

10km
5mi
1:288,895

26

